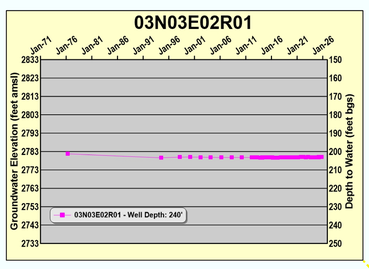

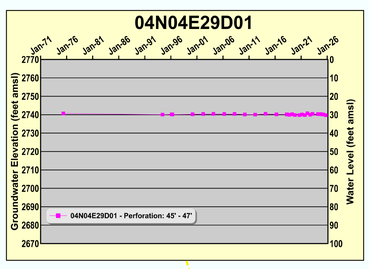

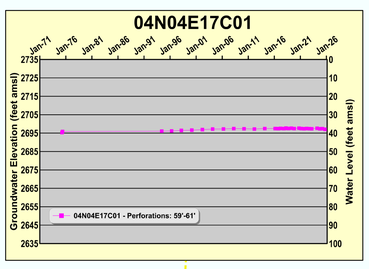

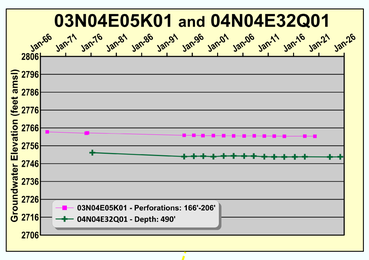



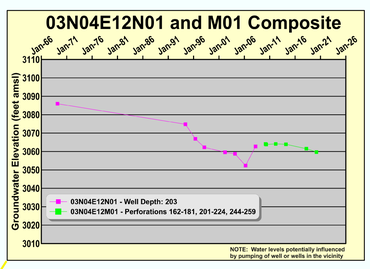

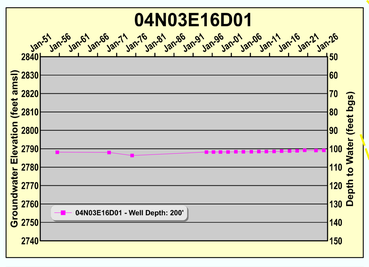

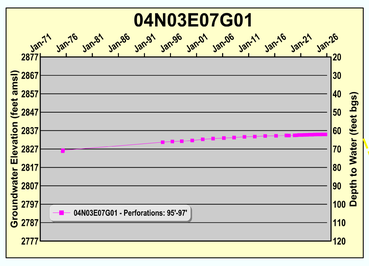

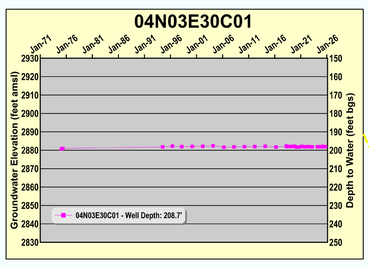

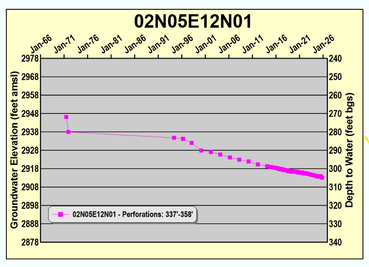

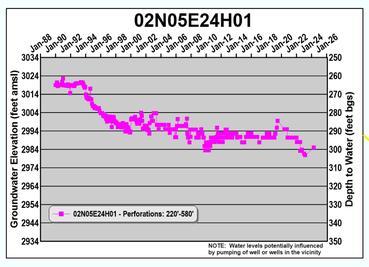

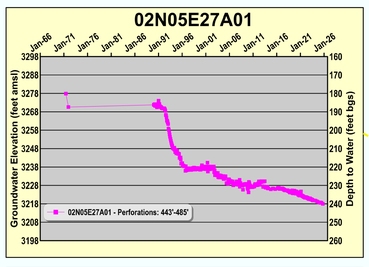

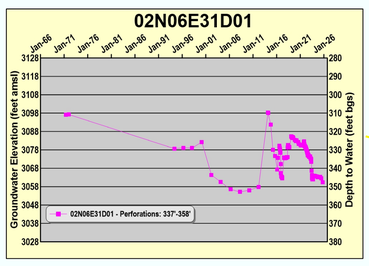

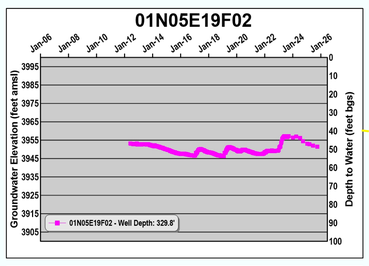

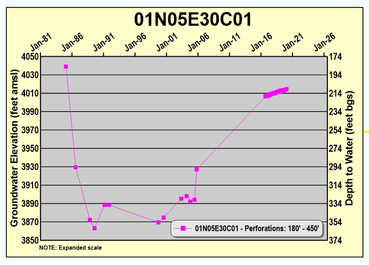

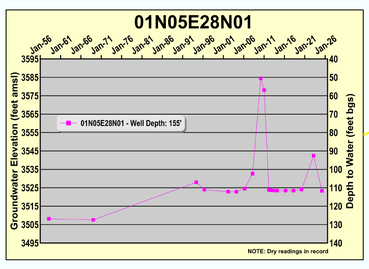

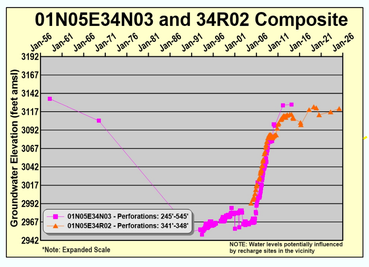

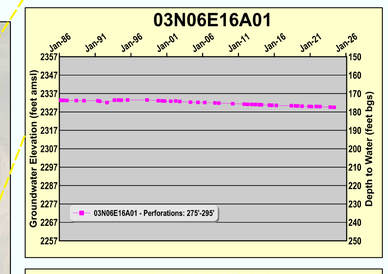

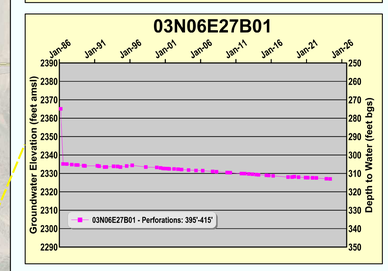

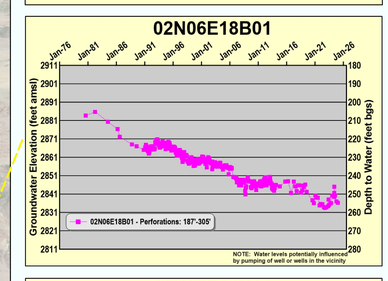

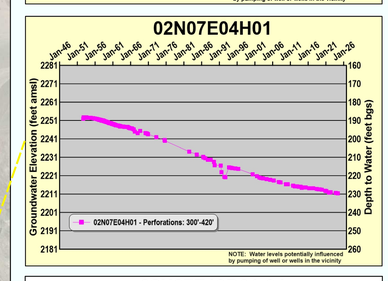

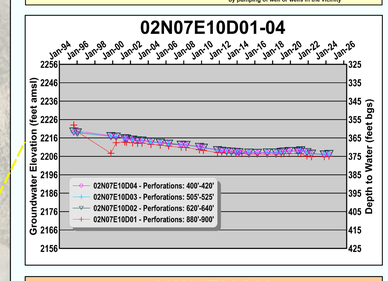

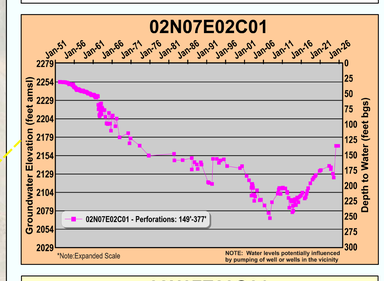

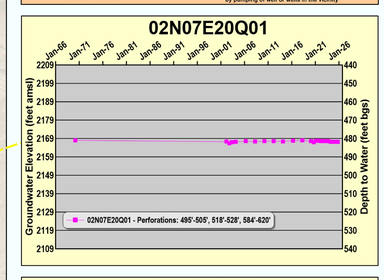

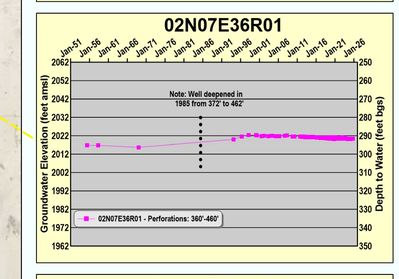

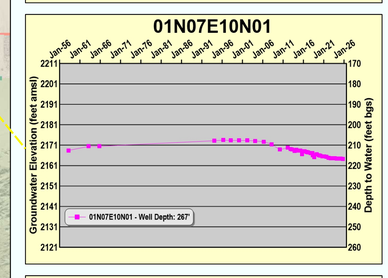

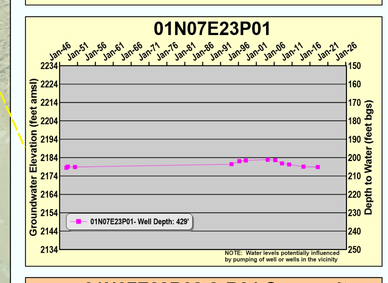

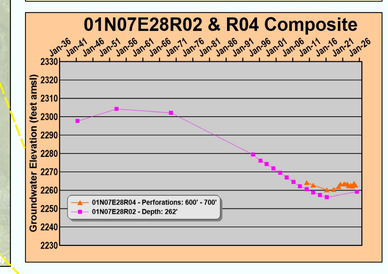

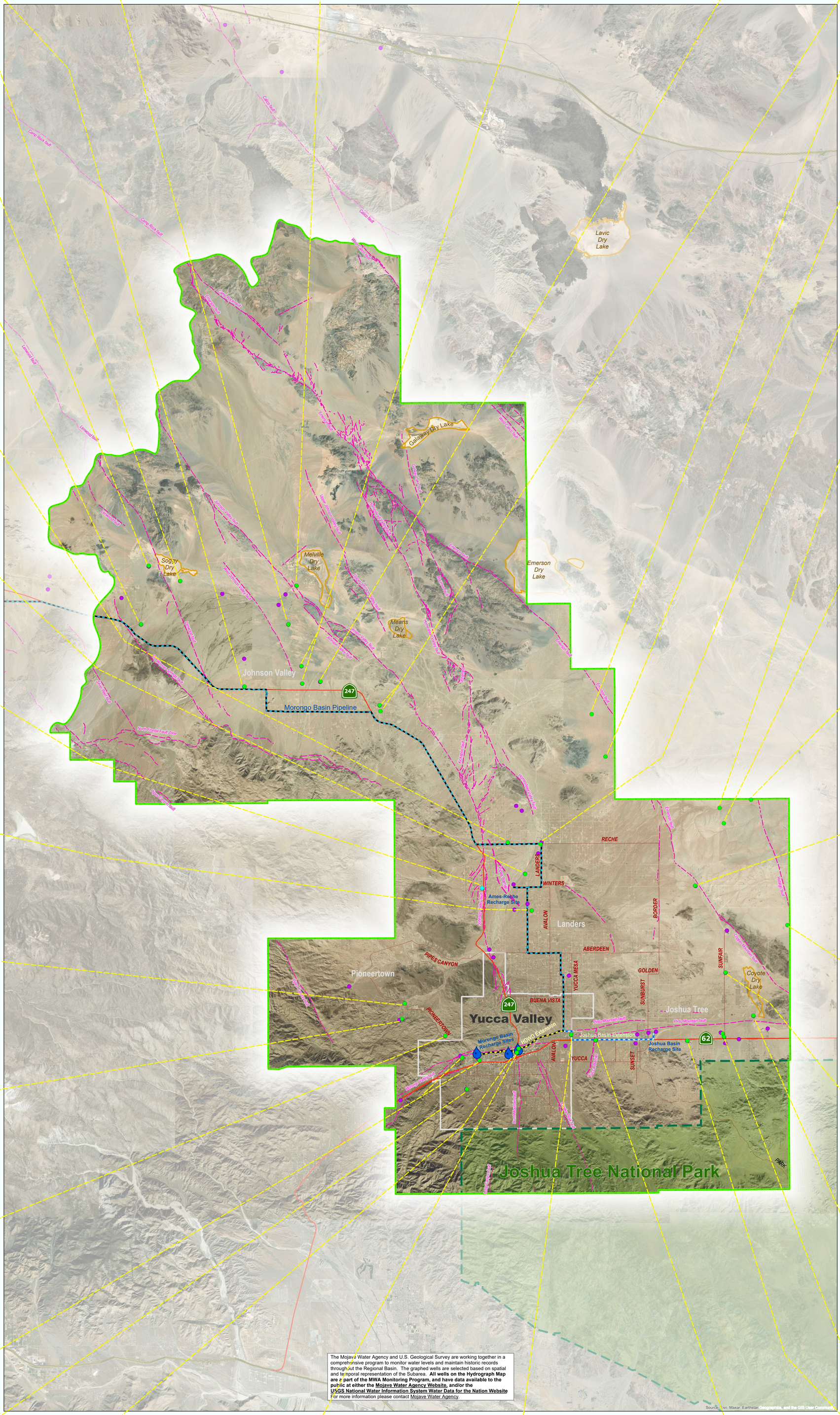

The Mojave Water Agency and U.S. Geological Survey are working together in a comprehensive program to monitor water levels and maintain historic records throughout the Regional Basin. The graphed wells are selected based on spatial and temporal representation of the Subarea. **All wells on the Hydrograph Map are a part of the MWA Monitoring Program, and have data available to the public at either the Mojave Water Agency Website, and/or the USGS National Water Information System Water Data for the Nation Website** For more information please contact Mojave Water Agency.

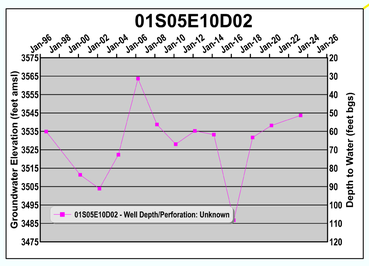

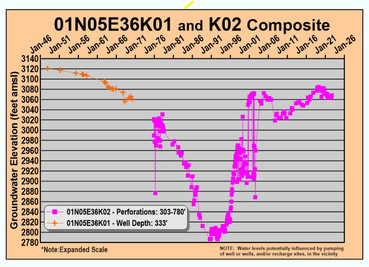

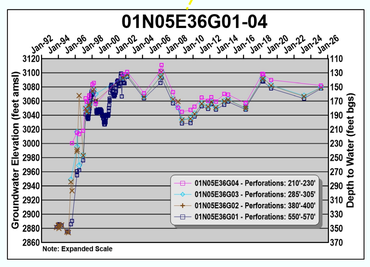

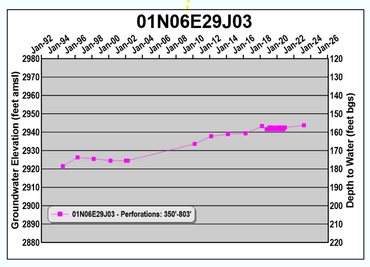

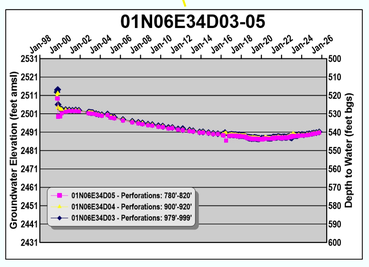

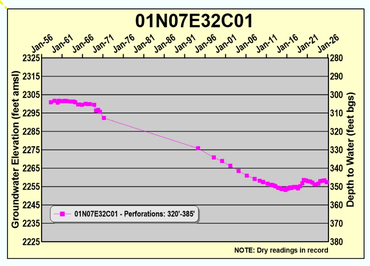

Mojave Water Agency

Data Sources:
MWA, CDMG,
USGS/NWIS, Todd GW
Date 02/2026
Mojave Water Agency
Water Resources Department

- Graphed Well
- MWA Monitoring Program Wells
- Recharge Site
- MWA Recharge Pipeline
- HDWD Recharge Pipeline
- JBWD Recharge Pipeline
- CA Geologic Faults and Groundwater Barriers (CGS, USGS)

Morongo Subarea Hydrographs 2026

- Recent record
- Long-term record (begins ~1950 to ~1980)
- Very long-term record (begins ~1920)

0 1 2 4
Miles

N