




Evaluation of Geohydrologic Framework,
Recharge Estimates, and Ground-water
Flow of the Joshua Tree Area,
San Bernardino County, California
Published 2004

**Morongo Subarea
(824 square miles)**

**Copper Mountain Valley
Groundwater Basin**

**Joshua Tree
Groundwater Basin**

Geographic Region

-  Study Area
-  Subarea
-  Mojave Water Agency

