William J. Brunick, Esq. (State Bar No 46289)
Leland P. McElhaney, Esq. (State Bar No. 39257)
BRUNICK, McELHANEY& KENNEDY PLC
1839 Commercenter West
San Bernardino, California 92408-3303

MAILING:
P.O. Box 13130
San Bernardino, California 92423-3130

Telephone: (909) 889-8301
Facsimile: (909) 388-1889

Attorneys for Defendant/Cross-Complainant
MOJAVE WATER AGENCY

NO FEE PER GOV'T. CODESEC. 6103

FILED
Superior Court of California
County of Riverside
5/18/2020
T. Davis
Electronically Filed

SUPERIOR COURT OF THE STATE OF CALIFORNIA

IN AND FOR THE COUNTY OF RIVERSIDE

CITY OF BARSTOW, et al., Plaintiff, vs. CITY OF ADELANTO, et al., Defendant,	CASE NO. CIV 208568 **NOTICE OF LODGING OF THE TWENTY-SIXTH ANNUAL REPORT OF THE MOJAVE BASIN AREA WATERMASTER, WATER YEAR 2018-2019** Assigned for All Purposes to: Judge Craig Riemer Dept. 1 **DATE: June 11, 2020** **TIME: 1:30 p.m.** **DEPT: 1** **RES101824**
AND RELATED CROSS ACTIONS	

PLEASE TAKE NOTICE THAT the Watermaster has lodged its Twenty-Sixth Annual Watermaster Report (hereinafter "Annual Report") with the Riverside County Superior Court pursuant to Paragraph 24(k) of the Judgment. All provisions of page 30, Paragraph 24, Section k(1) and (2) have been complied with, and notice was given to all parties that the draft was available for review.

Those parties seeking to obtain copies of the Annual Report may do so at the offices of the Mojave Water Agency located at 13846 Conference Center Drive, Apple Valley, California 92307.

Any party objecting to the filing or contents of the Annual Report must, pursuant to Paragraph 36 of the Judgment, file a noticed motion with the court.

Dated: May 18, 2019

BRUNICK, McELHANEY & KENNEDY PLC

BY: _____

WILLIAM J. BRUNICK, ESQ.
LELAND P. McELHANEY, ESQ.
Attorneys for Defendant/Cross-Complainant,
MOJAVE WATER AGENCY

MOJAVE BASIN AREA
WATERMASTER
FOR
CITY OF BARSTOW, ET AL, VS. CITY OF ADELANTO, ET AL,
CASE NO. 208568 - RIVERSIDE COUNTY SUPERIOR COURT

May 1, 2020

TO: **Clerk of the Superior Court**
of Riverside County, California

RE: **Watermaster Annual Report for Water Year 2018-19**

Pursuant to Judgment After Trial in the case of City of Barstow, et al., vs. City of Adelanto, et al., Case No. 208568 entered January 10, 1996, submitted herewith is the Twenty-sixth Annual Report of the Mojave Basin Area Watermaster, dated May 1, 2020, setting forth the activities and determinations of the Watermaster for Water Year 2018-19.

Respectfully submitted,

MOJAVE BASIN AREA WATERMASTER

By: V. Wiegenstein
Valerie L. Wiegenstein
Watermaster Services Manager

13846 Conference Center Drive • Apple Valley, California 92307-4377
(760) 946-7000 • 1-800-254-4242 • FAX (760) 240-2642 • E-Mail: Watermaster@mojavewater.org

WATERMASTER:
Jim Ventura, Chairman
Jeanette Hayhurst, Vice Chairman
Carl Coleman
Kimberly Cox
Richard D. Hall
Mike Page
Thurston Smith

_____
Tom McCarthy, Executive Officer
Joanne James, Secretary
Kathy Cortner, Treasurer
William J. Brunick, Attorney
Robert C. Wagner, Engineer

TWENTY-SIXTH ANNUAL REPORT

OF THE

MOJAVE BASIN AREA WATERMASTER

WATER YEAR 2018-19

CITY OF BARSTOW, ET AL, VS. CITY OF ADELANTO, ET AL,
CASE NO. 208568 -- RIVERSIDE COUNTY SUPERIOR COURT

MAY 1, 2020

TWENTY-SIXTH ANNUAL REPORT OF THE
MOJAVE BASIN AREA WATERMASTER
FOR WATER YEAR 2018-19

TABLE OF CONTENTS

CHAPTER 1

Page

INTRODUCTION.....1
Scope of Report.....1
History of Litigation.....2
Summary of the Judgment.....4
The Physical Solution.....6

CHAPTER 2

SUMMARY OF WATERMASTER ACTIVITIES.....9
Transfers.....9
Rules and Regulations.....10
Biological Resources Trust Fund.....10
Storage Agreements.....10
Subarea Advisory Committees.....12
Water Production and Verification.....13
Quantifying Production not Under the Judgment.....13
Streamflow, Precipitation and Other Data.....14
Related MWA Activities.....15

CHAPTER 3

WATER SUPPLY CONDITIONS.....19
Precipitation during 2018-19.....19
Runoff during 2018-19.....19
At the Forks.....21
At Lower Narrows.....21
At Barstow.....21
At Afton.....21
Wastewater Imports.....22
Victor Valley Wastewater Reclamation Authority Wastewater Effluent Discharges.....22
Imported Water Deliveries by MWA.....23
Transition Zone Water Levels.....24
Transition Zone Water Balance.....25
Subarea Water Levels.....27
State of the Basin.....29

CHAPTER 4

STATUS OF REPLACEMENT WATER AND MAKEUP WATER OBLIGATIONS 32
Replacement Water 32
Makeup Water 33

CHAPTER 5

FREE PRODUCTION ALLOWANCE FOR WATER YEAR 2020-21 36

CHAPTER 6

FINANCIAL REPORT PROPOSED BUDGET AND ASSESSMENT RATES 41
Income Statement/Balance Sheet Summary 41
Biological Resources Trust Fund Summary 41
Administrative Budget for 2020-21 41
Summary of Makeup Water Purchases 41
Summary of Replacement Water Purchases 42
Administrative and Biological Assessment Rates for 2020-21 42
Projected Replacement and Makeup Water Assessment Rates for 2019-20 and 2020-21 42

TABLES

	Title	Page
2-1	Administrative Budget and Assessment Rates for Water Year 2019-20	11
3-1	Monthly Discharge Amounts for Water Year 2018-19	20
3-2	Annual Change in Storage by Subarea for Water Year 2018-19	31
4-1	Summary of Replacement Water Obligations and Replacement Water Assessments for Water Year 2018-19	33
4-2	Status of Subarea Obligations at the End of Water Year 2018-19	34
4-3	Status of Alto Subarea Obligations for Water Years 2009-10 through 2018-19	35
5-1	Subarea Hydrological Inventory Based on Long Term Average Natural Water Supply and Outflow and 2017-18 Imports and Consumptive Use	40
6-1	Administrative Budget for Water Year 2020-21	43

FIGURES

	Title	Following Page
3-1	Precipitation Characteristics, Mojave River Watershed	19
3-2	Seasonal Precipitation at Victorville Pump Plant and Seasonal Precipitation at Barstow Fire Station	19
3-3	Discharge Characteristics, Mojave River at the Forks	21
3-4	Seasonal Discharge of Mojave River at Lower Narrows and Seasonal Annual Discharge of Victor Valley Wastewater Reclamation Authority to Mojave River	21
3-5	Seasonal Discharge of Mojave River at Barstow and Seasonal Discharge of Mojave River at Afton	21
3-6	Alto Transition Zone – Location of Water Level Monitoring Wells	26
3-7	North Transition Zone Water Level Hydrographs	26
3-8	Middle Transition Zone Water Level Hydrographs	26
3-9	South Transition Zone Water Level Hydrographs	26
3-10	Transition Zone Water Balance	26
3-11	Alto Subarea (West Portion) Water Level Hydrographs and Map	28
3-12	Alto Subarea (East Portion) Water Level Hydrographs and Map	28
3-13	Alto Subarea (Transition Zone Area) Water Level Hydrographs and Map	28
3-14	Baja Subarea Water Level Hydrographs and Map	28
3-15	Centro Subarea Water Level Hydrographs and Map	28
3-16	Este Subarea Water Level Hydrographs and Map	28
3-17	Oeste Subarea Water Level Hydrographs and Map	28
3-18	State of the Basin-Alto Subarea Net Change in Storage	31
3-19	State of the Basin-Centro Subarea Net Change in Storage	31
3-20	State of the Basin-Baja Subarea Net Change in Storage	31
3-21	State of the Basin-Este Subarea Net Change in Storage	31
3-22	State of the Basin-Oeste Subarea Net Change in Storage	31

APPENDICES

Title

A. Map of the Mojave Basin Area
B. Producer Replacement Water and Makeup Water Obligations and Assessments Due for 2018-19
C. Separation of Flow Components at Lower Narrows and Afton for 2018-19
D. Calculation of Subsurface Flows between Subareas [Reserved]
E. Transfers of Base Annual Production, Free Production Allowance and Prior Year Carryover
F. Balances in Storage Agreements
G. Auditor's Report as of June 30, 2019
H. Free Production Allowance for Water Year 2019-20 and Proposed Free Production Allowance for Water Year 2020-21
I. Amended Appendix B for Water Year 2017-18 Reconciled for Carryover Transfers In Lieu of Payment of Replacement and Makeup Water Assessments and All Other Errata
J. Mojave Basin Area Watermaster--Notice List
K. Permanent Transfers of Base Annual Production Right, 2018-19 Water Year
L. Published Separately

APPENDIX L

(Published Separately)

Page

Introduction I

Mojave Basin Area Water
Production Facilities,
Cross Index by Owner 1

Mojave Basin Area Water
Production Facilities,
Cross Index by State Well Number 55

TABLE 1

Mojave Basin Area
Verified Production by Owner and Facility 109

TABLE 1A

Mojave Basin Area
Verified Production for Aquaculture
and Recreational Lake Purposes 222

TABLE 2

Mojave Basin Area
Summary of Verified Production,
Owner Total 224

TABLE 3

Mojave Basin Area
Summary of Verified Production
in Alto Subarea, Owner Total 243

TABLE 4

Mojave Basin Area
Summary of Verified Production
in Baja Subarea, Owner Total 249

TABLE 5

Mojave Basin Area
Summary of Verified Production
in Centro Subarea, Owner Total 257

TABLE 6

Mojave Basin Area
Summary of Verified Production
in Este Subarea, Owner Total 260

TABLE 7

Mojave Basin Area
Summary of Verified Production
in Oeste Subarea, Owner Total 263

TABLE 8

Mojave Basin Area
Permanent Transfers of Base Annual Production Right
October 1, 1993 Through September 30, 2019 264

TABLE 9

Mojave Basin Area
Facility Transfers Reported to Watermaster
October 1, 1993 Through September 30, 2019 288

CHAPTER 1

INTRODUCTION

This is the Twenty-sixth Annual Report of the Mojave Basin Area Watermaster to the Riverside County Superior Court pursuant to the Stipulated Judgment in City of Barstow, et al., vs. City of Adelanto, et al. and related cross-complaints, which were consolidated into Case No. 208568. The Stipulated Judgment addresses water supply shortages in the Mojave Basin Area through the creation of a Physical Solution based upon the allocation of responsibility for correction of annual overdraft and for maintaining historical average annual flows between Subareas.

The Stipulated Judgment requires the Watermaster to file an annual report with the Court by May 1 of each year. The required contents of the annual report are set forth in Section V (B), Paragraph 24 (k) of the Judgment.

Scope of Report

This Report summarizes most of the information required by the Stipulated Judgment and includes a summary of the Watermaster activities and water supply conditions for Water Year 2018-19. Appendix L to this report consists of a detailed accounting of surface water and groundwater production for Water Year 2018-19. Also included in Appendix L is a list of Base Annual Production ("BAP") transfers and changes in ownership. Following is a list of the specific items required by the Judgment and where they may be found in the Report.

a. Fiscal Report: Chapter 6
b. Review of Watermaster Activities: Chapter 2
c. Replacement and Makeup Obligations: Chapter 4 and Appendix B
d. Hydrologic Data: Chapter 3
e. Purchase of Supplemental Water: Chapter 6
f. Recharge with Supplemental Water: Chapter 4
g. Notice List: Appendix J
h. Rules and Regulations Adopted: Chapter 2
i. Proposed Administrative Budget for 2020-21: Chapter 6
j. Transfers of Base Annual Production Rights: Appendix E, K & L (Table 8)

k. Transfers of Free Production Allowance during 2018-19: Appendix E

l. Proposed Free Production Allowances for Subareas: Chapter 5 and Appendix H

m. Summary of Water Production: Appendix B and Appendix L (Tables 1-7)

n. Replacement Water Assessments: Appendix B

o. Makeup Water Assessments: Appendix B

p. Proposed Administrative and Biological Assessment Rates for 2020-21: Chapter 6

q. Projected Replacement and Makeup Water Assessment Rates for 2019-20 and 2020-21: Chapter 6

r. Status of Subarea Obligations: Chapter 4

s. Biological Trust Fund Financial Report: Chapter 6

t. Auditor's Report: Appendix G

History of Litigation

Complaint. The original complaint was filed by the City of Barstow and Southern California Water Company in San Bernardino County Superior Court on May 30, 1990 and was transferred to Riverside County Superior Court on November 27, 1990. The complaint alleged that the cumulative water production upstream of the City of Barstow has overdrafted the Mojave River system and requested an average annual flow of 30,000 acre-feet of surface water to the City of Barstow area. The complaint also included a request for a writ of mandate to require the Mojave Water Agency ("MWA") to act pursuant to its statutory authority to obtain and provide supplemental water for use within the Mojave Basin Area.

MWA Cross-Complaint. On July 26, 1991, the MWA filed its first amended cross-complaint in the case, naming substantially all Producers of water within the Mojave Basin Area, including Parties downstream of the City of Barstow. The MWA cross-complaint requested a declaration that the available native water supply to the Mojave Basin Area is inadequate to meet the demands of the combined Parties and requested a determination of all of the water production of whatever nature within the Mojave Basin Area.

Arc Las Flores Cross-Complaint. On July 3, 1991, Arc Las Flores (Rancho Las Flores Ltd. Partnership) filed a cross-complaint asking that the appropriative, overlying and riparian rights of Arc Las Flores be determined to be prior and paramount to any rights of the Plaintiffs and other appropriators.

Negotiations, Trial and Judgment. Because of the magnitude and complexity of the case, numerous parties agreed to conduct good faith negotiations, beginning in early 1992, with the objective of devising an equitable solution to the Basin Area's water supply problems and avoiding extensive and expensive litigation. In the ensuing months a committee of attorneys, engineers and other individuals that were generally representative of all types of producers and all Subareas of the Basin Area conducted intense negotiations that resulted in a proposed Stipulated Judgment. The proposal created a class of Minimal Producers (that is, Producers using ten acre-feet of water per year or less) who were dismissed from the case. The proposal also directed the MWA to create an administrative procedure, acceptable to the Court, by which Minimal Producers could participate fairly in the Physical Solution.

Over 75 percent of the parties agreed to the Stipulated Judgment, which was entered by the Court on September 22, 1993, binding all stipulating parties. After entry of the Stipulated Judgment, additional parties agreed to its terms. These parties represented over 80 percent of the verified water production in the Basin. A trial of the claims of the non-stipulating parties began on February 6, 1995 and was completed on March 21, 1995. Final Judgment was entered on January 10, 1996 adopting the physical solution set forth in the Stipulated Judgment.

Fourth District Court of Appeal and California Supreme Court Review. Nine non-stipulating parties referred to as the "Cardozo Group" chose to appeal the Judgment entered by the Superior Court. The Appellate Court issued a Tentative Opinion in April 1998 and received oral argument from both the stipulating and non-stipulating parties in May 1998. The Appellate Court issued its final opinion on June 1, 1998. The final opinion affirmed in part and reversed in part the Superior Court Judgment by excluding specific non-stipulating parties (the Cardozo Group) from the Superior Court Judgment and at the same time affirming it as to the stipulating parties. The decision also remanded the issue of the amount of transferable production rights for Jess Ranch Water Company back to the Superior Court for a new determination.

The MWA board voted in June 1998 to seek California Supreme Court Review of the Appellate Court's decision. A petition for review was filed with the Supreme Court in July 1998 and the Supreme Court granted review of the case on August 26, 1998. Oral Arguments were heard by the Supreme Court on June 5, 2000 and its opinion was issued on August 21, 2000. The Supreme Court's opinion affirmed in part and reversed in part the June 1, 1998 opinion of the Fourth District Court of Appeal. The Supreme Court affirmed the Court of Appeal's decision "in

all respects," except it reversed the Court of Appeal decision as to the Jess Ranch Water Company.

The Court of Appeal had affirmed the Judgment as to the stipulating parties but had reversed it as to the Cardozo Appellants and as to Jess Ranch Water Company. The Court of Appeal opinion essentially excluded the Cardozo Appellants from the Stipulated Judgment, including the Judgment's assessment provisions. Further, the Court of Appeal granted Judgment to the Cardozo Appellants in the form of injunctive relief to protect their riparian and overlying water rights to the current and prospective reasonable and beneficial need for water on their respective properties.

Final Resolution of Cardozo Group and Jess Ranch Water Company Appellants. Effective August 6, 2002 the Cardozo appellants and MWA, on behalf of the stipulating parties, reached agreement regarding the Cardozo appellants' water rights. Consistent with the ruling from the California Supreme Court in this case, Cardozo Group's right to pump water from the ground underneath their respective lands for the current and prospective reasonable and beneficial need for water on their respective properties was recognized by the Stipulating parties. Further, to settle all outstanding issues in connection with the Cardozo Group water rights, MWA and Cardozo agreed that "if the parties who stipulated to the Judgment are in full compliance with the Judgment there shall be a rebuttable presumption that the Cardozo Appellants' water rights are not being interfered with."

In addition, all remaining water rights issues related to Jess Ranch Water Company and the Stipulating Parties were settled on August 16, 2002. Stipulation for Intervention and Entry of Judgment for Jess Ranch Water Company was filed in Riverside County Superior Court on August 23, 2002.

Summary of the Judgment

For purposes of defining and implementing a physical solution, the Basin is considered to consist of five distinct but hydrologically interrelated "Subareas." Each Subarea was found to be in overdraft to some extent due to the use of water by all of the producers in that Subarea. In addition, historically some Subareas were found to have received at least a part of their natural water supply from water flowing to them from upstream Subareas either on the surface or as subsurface flow. To maintain that historical relationship, the average annual obligation of any Subarea to another is set equal to the estimated average annual natural flow (excluding storm flow)

between the Subareas over the 60-year period 1930-31 through 1989-90. If the Subarea obligation is not met, Producers of water that does not bear a replacement obligation in the upstream Subarea must provide makeup water.

To maintain proper water balances within each Subarea, the Judgment establishes a decreasing Free Production Allowance ("FPA") in each Subarea during the first five years and provides for the Court to review and adjust, as appropriate, the FPA for each Subarea annually thereafter. The FPA is allocated among the Producers in the Subarea based on each Producer's percentage share of the FPA. All water produced in excess of any Producer's share of the FPA must be replaced by the Producer, normally by payment to the Watermaster of funds sufficient to purchase Replacement Water.

Each Producer's percentage share of FPA in a Subarea was determined by first verifying the maximum annual production (called BAP) for each Producer during the five year, 1986-90, Base Period and then calculating each Producer's percentage share of the total of all of such BAP in the Subarea. All such percentage allocations are of equal priority.

Producers in each Subarea are allowed to produce as much water as they need annually to meet their requirements, subject only to compliance with the Physical Solution set forth in the Judgment. An underlying assumption of the Judgment is that sufficient water will be made available to meet the needs of the Basin in the future from a combination of natural supply, imported water, water conservation, water reuse and transfers of FPA among parties.

Special provisions for environmental protection are included in the Judgment, including the creation of a Biological Resources Trust Fund.

MWA was appointed as the initial Watermaster by the Court to administer the Judgment and the Physical Solution set forth therein.

The Physical Solution

Replacement Water: Keeping Subareas in Balance. The amount of water that may be produced in a Subarea in any year by a Producer free of any replacement obligation is that Producer's share of the Subarea's FPA. During the first five years that the Judgment is in effect each Producer's share of the FPA in each of the five Subareas, expressed as a percentage of that Producer's BAP is as follows:

Water Year 1993-94	-	100 %
Water Year 1994-95	-	95 %
Water Year 1995-96	-	90 %
Water Year 1996-97	-	85 %
Water Year 1997-98	-	80 %

Before the end of the fifth year and each year thereafter, the Watermaster must analyze conditions in each Subarea and recommend to the Court any increase or further reduction in FPA. The Judgment specifies factors that must be taken into consideration by the Watermaster in the development of an FPA adjustment recommendation. Beginning with the sixth year and each year thereafter, the FPA established by the Court for each Subarea will be allocated to Producers in the ratio of their respective share of the BAP in the Subarea.

Any Producer who produces in any year an amount of water in excess of that Producer's share of the FPA for a Subarea must pay the Watermaster a Replacement Water Assessment. The Watermaster then assumes responsibility for replacing such excess production. The Replacement Water Assessment for a Producer will be equal to the number of acre-feet of excess production by that Producer multiplied by the Replacement Water Assessment Rate per acre-foot as adopted annually by the Watermaster. It is the Watermaster's responsibility to acquire Replacement Water.

Makeup Water: Meeting Subarea Obligations. Both average and minimum annual flows must be maintained between adjoining Subareas. Each year an accounting will be made of the amount of such flows. Whenever the amount is less than the minimum amount required by the Judgment the Producers in the upstream Subarea must pay the Watermaster for Makeup Water to be delivered to the downstream Subarea.

If the actual flow in a year is more or less than the average Subarea Obligation, then the upstream Subarea may receive a "credit" or "debit" that can offset any future deficiencies or surpluses.

The cost of Makeup Water will be recovered from Producers within the Subarea incurring the Makeup Obligation through a Makeup Water Assessment. Such assessment will be pro-rated among all production that does not bear a Replacement Obligation. It is the Watermaster's responsibility to acquire Makeup Water.

Administrative Assessment: Paying the Cost to Administer the Judgment. Costs of monitoring flows, verifying annual production, collecting assessments, preparing an annual report to the Court and other such costs will be recovered through a uniform Administrative Assessment against all production within the Basin Area. The Administrative Assessment will be payable quarterly when quarterly production reports are filed.

Transfers: Buying, Selling or Leasing BAP or FPA. The Judgment provides a framework for BAP or FPA to be bought, sold or leased within Subareas and between Subareas. For instance, a party who was allocated one percent of the FPA in a Subarea could lease that allocation to a second party in a private transaction. The second party could then produce additional water free of a Replacement Obligation.

The Judgment sets forth some rules governing transfers. The rules are designed to assure that the total consumptive use within a Subarea does not increase as a result of any transfer.

Biological Resource Mitigation: Protecting Species and Habitat. The Judgment contains unique provisions for assuring that the water needs of endangered and other species and of riparian habitat in the Mojave Basin Area are protected. Groundwater level standards are set in several key areas along the River. The Judgment must be administered in certain respects with the intent to meet the standards.

In the event standards are not met, a trust fund is established by the Judgment to provide money to buy water, construct wells or other projects proposed by the California Department of Fish and Wildlife ("DFW"). The trust fund, which is capped initially at $1,000,000.00 (in 1993 dollars), will be financed by an escalating per acre-foot assessment on production beginning at $0.50.

Producer Responsibilities: Reporting and Assessments. Each Producer is responsible for reporting accurately the amount of water produced and for paying all applicable assessments promptly. Any transfer of BAP or FPA or change in purpose of use must also be reported.

Subarea Advisory Committees. The Producers in each Subarea have elected a committee to advise the Watermaster on the administration of the Judgment. The California Department of Fish and Wildlife is an ex-officio member of the Subarea Advisory Committees for the Alto and Baja Subareas.

Watermaster: Administering the Judgment for the Court. MWA was appointed the Watermaster initially. MWA or any subsequent appointee can be removed by the Court for failure to administer the Judgment properly and fairly.

The Watermaster is responsible for monitoring flows, verifying water production, reporting to the Court, collecting assessments and conducting studies.

The Watermaster must comply with the Brown Act regarding notices and meetings and with the Public Records Act regarding access to data and records.

CHAPTER 2

SUMMARY OF WATERMASTER ACTIVITIES

During Water Year 2018-19, the Mojave Basin Area Watermaster consisted of Carl Coleman, Kimberly Cox, Richard Hall, Jeanette Hayhurst, Mike Page, Thurston Smith and Jim Ventura. Jim Ventura and Jeanette Hayhurst served as Chairman and Vice Chairman respectively. Tom McCarthy served as Executive Officer, Joanne James as Secretary and Kathy Cortner as Treasurer.

The first Watermaster meeting of the 2018-19 Water Year was held on October 24, 2018 and six additional meetings were held throughout the year. Copies of the minutes of the meetings as well as other official records are maintained and available at the office of the Watermaster, which is located at 13846 Conference Center Drive, Apple Valley, CA 92307.

As required by the Judgment, the Watermaster prepared the Twenty-fifth Annual Report of the Mojave Basin Area Watermaster for Water Year 2017-18, which was published under the date May 1, 2019.

Watermaster adopted recommendations for FPA for Water Year 2019-20 as indicated in Watermaster's Twenty-fifth Annual Report to the Court. The Court subsequently adopted Watermaster's recommendations, but modified the recommendation for Alto Agriculture, Este and Centro. The modifications are included in the Court's Order dated July 23, 2019.

Actions taken by the Watermaster during the year included acceptance of the Report on Audit for Fiscal Year 2017-18, approval of the Administrative Budget for Water Year 2019-20, and approval of Replacement, Makeup, Administrative and Biological Assessment Rates for Water Year 2019-20. The Administrative Budget and Assessment Rates for 2019-20 were adopted and are summarized on Table 2-1.

Transfers

There were 209 transfers of FPA and Carryover FPA during the year. These transfers are reported in Appendix E. There were 22 transfers of BAP. Transfers of BAP are reported in Appendix E, K & L (Table 8). Any additional transfers of unused 2018-19 FPA that may take place prior to June 1, 2020 will be reported in Appendix E of the Watermaster's Annual Report for 2019-20.

Rules and Regulations

The Rules and Regulations that were adopted by Watermaster June 30, 1994 and revised December 11, 1996, March 23, 2005 and October 29, 2008 remain in effect.

Biological Resources Trust Fund

The Biological Resources Assessment Rate for 2018-19 was $0.94 per acre-foot. Expenditures from the Biological Resources Trust Fund during the year for DFW projects totaled $138,833.83. The Biological Resources Assessment Rate for 2019-20 was increased to $0.95 per acre-foot.

Storage Agreements

A Storage Agreement between Watermaster and MWA covering each Subarea was approved during the 1994-95 Water Year. In September 2016 an amendment and a 20-year extension to 2036 was approved by Watermaster, per the terms of the agreement. In October 2018, an amendment was approved by Watermaster to increase the storage limit for Baja from 23,000 acre-feet to 50,000 acre-feet.

Watermaster entered into a storage agreement with Victorville Water District (formerly VVWD) in June 2002. Per the terms of the agreement, an extension to June 30, 2022 was approved by Watermaster. Another Storage Agreement was entered into with Victorville Water District under different terms in July 2016 for a period of two years. This agreement was extended by Watermaster for an additional 10 years in Oct 2018. The status of each storage account is reported in Appendix F.

TABLE 2-1

MOJAVE BASIN AREA WATERMASTER
ADMINISTRATIVE BUDGET AND ASSESSMENT RATES
FOR WATER YEAR 2019-20

ADMINISTRATIVE BUDGET

1.	Administrative Services	$ 353,267.00
2.	Engineering Services	$ 93,500.00
3.	Legal Services	$ 60,000.00
4.	Audit Services	$ 3,700.00
	Total Estimated Budget	**$ 510,467.00**

ASSESSMENT RATES

1. Administrative

   $3.55/acre-foot of Production

2. Biological

   $ 0.95/acre-foot of Production

3. Replacement and Makeup Water

   2018-19 $591.00 /acre-foot[1]
   (6/1/20 Invoice Date)

   2019-20 "*Not to exceed*" $652.00 /acre-foot[2]
   (6/1/21 Invoice Date)

1. The rate adopted for Water Year 2018-19 was adopted by the Mojave Water Agency on January 9, 2020 pursuant to Resolution No. 1082-20 in accordance with the changes to the Watermaster Rules and Regulations adopted October 29, 2008.
2. This rate is for obligations incurred in the 2019-20 Water Year which will be billed in June 2021. The fixed rate that will be used for invoicing will be determined by the Mojave Water Agency in February 2021.

Subarea Advisory Committees

The Judgment requires that every third year the Subarea Advisory Committees elect new members. Each Subarea Advisory Committee consists of five members elected by the producers, with the California Department of Fish and Wildlife acting as an ex-officio member on the Alto and Baja Committees. Nominations, voting and tabulation of results were conducted by Watermaster during January, February and March 2018.

The Subarea Advisory Committees during the 2018-19 Water Year were made up as follows:

ALTO SUBAREA

City of Victorville*
Steve Samaras
San Bernardino County Service Areas
Craig Carlson
Helendale Community Services District
Tina Souza
Hesperia Water District
Bobby Boytor
Mojave Resource Management LLC
California Department of Fish & Game **

BAJA SUBAREA

Annette (Netta) DeJong
Ellen Johnson*
Calico Lakes Homeowners Association
Jeff Gaastra
Newberry Springs Recreational Lake Association
Lee Hiett
Daggett Community Services District
California Department of Fish & Game **

CENTRO SUBAREA

Dale Ruisch
Golden State Water Company*
Eldert Van Dam
City of Victorville
Bobby Boytor
Mojave Resource Management LLC

ESTE SUBAREA

Chuck Bell*
Golden State Water Company
James Pettigrew
David Rib
Mitsubishi Cement Corporation
Richard Selby

OESTE SUBAREA

Kent T. Christensen
Aerochem, Inc.
--Vacant Seat--
--Vacant Seat--
--Vacant Seat--
--Vacant Seat--

* Chairperson
** Ex-officio Member

Water Production and Verification

In order to document water usage and to determine each Producer's Replacement Water and Makeup Water Obligations, the Judgment provides for the collection, analysis and verification of annual water production by Producers within each of the five Subareas beginning with Water Year 1993-94. All Producers are required to file quarterly statements (or as otherwise specified in the Rules and Regulations) of production. Verification of production for Water Year 2018-19 was conducted by the Watermaster staff and included verification of all parties to the Judgment. The verified production of all parties for Water Year 2018-19 is assembled and presented in Appendix B and Appendix L (Tables 1-7).

The Watermaster obtained protective orders from the Court in 1992 and 2005 for access and use of annual electrical data from the local service provider Southern California Edison Company (SCE). This data is essential for the verification of water production of parties within the Mojave Basin Area. Pursuant to the protective order, all data is confidential and can only be used by Watermaster for the purpose of calculating water production. This data may not be disseminated to the public in any way. All parties are notified of the release of this information at least 30 days ahead of time and have the option to decline the release of this data. An indemnity clause within the order protects SCE from any potential complaint.

Section 11 of the Rules and Regulations sets forth the criteria for monitoring production. The Watermaster informed Producers of their responsibility to measure production in accordance with the terms of the Judgment and the Rules and Regulations by letter on July 1, 2019. Watermaster will continue its efforts to obtain voluntary compliance with the Rules and Regulations from each Producer.

Quantifying Production not Under the Judgment

Starting in 2015, Watermaster began an effort to review, catalog and quantify uses of water that may be over 10 acre-feet per year which are not currently included in the Judgment. Watermaster obtains aerial photographs encompassing the Mojave Basin Area annually and uses them to assist in annual water production verification for parties to the Judgment. In that effort Watermaster also reviews the photographs to identify properties where water might be produced but where the property and owner are not currently subject to the Judgment. Properties are identified and the extent (acreage) of disturbed lands is estimated from the aerial photographs.

Identifying these parties requires detailed evaluation of hundreds of photographs throughout the 3,400 square mile area of the basin.

Watermaster maintains a database of the parties identified with information such as current owner, addresses, assessor parcel number, estimates of potential water use, crops and land uses. Potential water use was calculated based on climate data and assumptions about crops and land uses as seen on the aerial photographs. In some cases, physical inspection of the property is performed (on a drive by basis) if warranted from the size of the disturbance shown on the photographs or to fully identify crop types. Watermaster has coordinated with the Subarea Advisory Committees as well as obtained information from local residents and water purveyors to identify subject properties.

In the 2016 and 2017 (follow-up in 2018) from the evaluations conducted and at the direction of the Watermaster Board, Watermaster staff and the engineer engaged the parties that were identified through a detailed letter describing the Judgment and potential obligations of producers pumping in excess of 10 acre-feet under the Judgment. Subsequently, staff personally met with over half of the identified parties on a voluntary basis. Voluntary stipulations to the Judgment were obtained from 7 of these parties (generally the larger pumpers). Many of those engaged indicated that they were not pumping more than 10 acre-feet per year, however, most did not have data to support their level of water production. Many of the small producers that pump less than 10 acre-feet per year have established small orchards with young trees where water demand is small. The demand will increase as the tress age, grow, and produce fruit. Those producers may in time exceed 10 acre-feet per year and will need to be managed in some manner so as not to exacerbate overdraft.

Watermaster continues to pursue obtaining voluntary compliance from these pumpers and ask that they consider stipulating to the Judgment. The process of identifying, tracking and public outreach continues as part of Watermaster's annual evaluations of the Basin Area.

Streamflow, Precipitation and Other Data

Various data, including streamflow and precipitation data, are needed to estimate the natural water supplies accruing to each Subarea and to calculate compliance with certain Subarea obligations. Streamflow data required by the Watermaster was furnished by the U.S. Geological Survey ("USGS"). The MWA, under a Cooperative Agreement with the USGS, currently funds 50 percent of the stream gage operation and maintenance at the Deep Creek, Lower Narrows,

Barstow and Afton stations. The U.S. Army Corps of Engineers ("ACOE") funds the West Fork Mojave River gage. Beginning with the 1993-94 Water Year, the frequency of direct measurements at the Lower Narrows was increased from once to twice monthly in order to improve the record. The measurements were subsequently increased from twice monthly to weekly during the 1995-96 Water Year, a practice which continued through the 2018-19 Water Year.

The USGS conducted a review of its measurement procedures and statistical data analysis procedures for the Lower Narrows gage in 1998 and reported that the "published stream flow records represent the best determinations of flow possible given the primary data collected in support of the stream flow gaging stations". The USGS concluded by saying that it is confident that its flow measurement and computation techniques will be found adequate and stream flow records validated.

Records of the discharge of reclaimed wastewater to the Mojave River downstream from the Lower Narrows gage were furnished by the Victor Valley Wastewater Reclamation Authority ("VVWRA") and the City of Victorville, Public Works Department (Victorville). These discharge records are used to determine the contribution of the combined VVWRA and Victorville discharge to the Alto Subarea's annual flow obligation to the Centro Subarea.

Precipitation data utilized by Watermaster is compiled from records obtained from the National Oceanographic and Atmospheric Administration ("NOAA") for Victorville and Barstow precipitation stations and for Lake Arrowhead from the San Bernardino County, Department of Public Works precipitation Station #5140 (Lake Arrowhead Fire Station #1).

Related MWA Activities

In July 2011, MWA entered into an agreement to amend and extend the 2003 water storage program with the Metropolitan Water District of Southern California (MWDSC). The amended agreement allows up to 390,000 acre-feet of MWDSC entitlement water from the State Water Project (SWP) to be stored in the Mojave Basin. MWDSC has until December 31, 2035 to take return delivery of the water, through exchange of MWA entitlement from the SWP for delivery to MWDSC. Roughly 60,000 acre-feet was delivered and stored within the Mojave Basin under the amended storage agreement and will be eventually returned via entitlement exchange to MWDSC. MWA has returned 41,200 acre-feet to MWDSC. This program provides a benefit to the region by recharging groundwater basins at a relatively low cost to MWA using SWP water from

MWDSC's entitlement and allowing the water to be returned to MWDSC via MWA's unused SWP entitlement at no cost to MWA.

The Oro Grande Wash Recharge Project completed in 2019 can recharge up to 8,000 acre-feet per year to support groundwater pumping in the western part of the Alto Subarea. This recharge basin is a dual-purpose recharge and flood control basin. MWA also completed preliminary design reports for future dual-purpose recharge and flood control basins in Antelope Wash and Bandicoot Wash in the southern Alto region. MWA purchased land in the upper Mojave River area and about 40 acres is available for off-river recharge starting in 2018. The Helendale Bluffs pressure reducing valve station along the Mojave River pipeline was retrofit to provide for recharge into the Alto Transition Zone. Environmental work has been completed to build a groundwater recharge facility in the Este Subarea. A feasibility study for an Oeste managed aquifer recharge area began in January 2019 and will help assess the regional suitability for the project. The study will characterize surface infiltration rates, subsurface hydrogeologic zones and properties, groundwater levels, hydraulic properties and alluvial sediments of the aquifer as well as identify favorable areas for recharge facilities.

MWA approved a request for proposals for consulting services to evaluate the potential for a large-scale Groundwater Banking Program. The technical study will evaluate water banking alternatives and associated necessary capital improvements, financial benefits and implications, basin effects, environmental/permitting requirements, coordination with the Judgment and other technical issues associated with initiating a groundwater bank. Work will begin in February 2020 and will be a multi-year project.

Geotechnical and geohydrology investigations in the upper Alto, Oeste and western Este Subareas continued that will provide better information and data to use in determining the best locations for future off-river recharge basins. Two monitoring wells will be installed in the west Victorville area to help characterize the subsurface geology and provide permanent high-quality groundwater monitoring data points. The Agency's groundwater model for the upper Mojave River Basin will be updated as part of the ongoing investigations.

The Regional, Recharge and Recovery Project (R^3) was constructed by MWA as a basin management tool that could be used to help manage where water is recharged and pumped in the Alto Subarea in order to help alleviate basin pumping stresses. MWA maintains three Mojave River recharge sites in the upper Alto Subarea, all upstream of the six R^3 Wells that were constructed for the project. Water from the R^3 project is pumped on behalf of a stipulating party,

as requested, and is subject to the same rules and assessments under the Judgment. Watermaster reports the amount of R^3 water delivered to specific stipulating parties in Appendix B. The total amount of deliveries for the 2018-19 Water Year was 4,782 acre-feet. Operational water associated with this project is the responsibility of MWA and is also shown on Appendix B. In May 2019 the design phase of a pipeline extension for R^3 began which will provide for delivery locations farther west in the Alto Subarea.

In September 2018, the MWA initiated the purchase of 2,100 acre-feet ($500,000) of imported State Water Project water for delivery to the Baja Subarea in an effort to address ongoing overdraft conditions. An amendment to MWA's storage agreement with Watermaster was increased from 23,000 acre-feet to 50,000 acre-feet in the Baja Subarea to accommodate additional deliveries. In September 2019, the MWA finalized the purchase of 7,194 acre-feet of Base Annual Production rights in the Baja Subarea in an effort to conserve groundwater in the Baja Subarea and in consideration of future uses for the population and environment. Any future use of these purchased rights is within the discretion of the Board of Directors of Mojave Water Agency and subject to the terms of the Judgment and the Watermaster Rules and Regulations.

The MWA completed a technical study for the Mojave Basin Area to estimate the groundwater production of minimal producers by using aerial photography, sophisticated land use software and local control groups. The data was used to better understand the amount of minimal producer production and to develop a system to account for future minimal producer water use. The estimate of water use by minimal pumpers as of 2011 is substantially less than the amount estimated at the time of trial in 1995. Consequently, the amount of pumping attributed to minimal producers cannot affect a given Party's Base Annual Production Right relative to the Judgment. MWA will continue to evaluate and update estimated water use by the minimal producers during 2018-19.

The MWA entered into a Memorandum of Understanding with the Mojave Desert Resource Conservation District (MDRCD) for the removal of invasive, non-native plants along the Mojave River riparian corridor. The invasive plants, primarily tamarisk, displace native riparian plants species, increase the risk for flooding and fire hazard and use disproportionate quantities of groundwater within the Mojave River floodplain aquifer. Over the last five years, about 10,400 acres have been canvassed for invasive plant species along the Mojave River riparian corridor and approximately 1,780 weed acres have been removed and treated. MWA contributed $25,000 to the program in 2018-19, and another $25,000 in 2019-20, which will focus on

retreatment and monitoring in the previously treated areas. DFW contributed $70,000 in 2018-19 and another $30,000 in 2019-20 to the project for removal and retreatment in the Exhibit H areas identified in the Judgment in the Alto and Baja Subareas.

Launched in 2008, the Cash for Grass program was used by MWA to help achieve a goal of helping local communities meet the state mandated goals of reducing water usage by 20 percent among residential users by the year 2020. Funded with local money and grants from the Department of Water Resources, the program has surpassed its goals resulting in the removal of more than 9 million square feet of residential turf. In 2015, the large-scale Cash for Grass program was initiated and has focused on removal of turf from larger landscape areas such as schools, homeowner associations, golf courses and commercial properties. This program has been very successful and has currently removed 2 million square feet of turf and will remove 1 million more by the end of 2020. Ten years ago, per capita water use in the region was 250 gallons a day. Today, that figure has dropped to under 150 gallons per person. The conservation programs instituted have resulted in a reduction of water consumption of more than 30 percent.

CHAPTER 3

WATER SUPPLY CONDITIONS

After experiencing below average precipitation during 2017-18, the precipitation in the Mojave River Watershed during 2018-19, as measured at Lake Arrowhead was above average at about 122 percent of the 60 Year Base Period average. The combined flow of the West Fork Mojave River and Deep Creek during the 2018-19 Water Year was about 139 percent of the 60-Year Base Period average.

Precipitation During 2018-19

Rainfall in the mountain areas is the principal source of natural water supply to the Mojave Basin Area. During the 2018-19 Water Year the precipitation at Lake Arrowhead amounted to 50.82 inches, which is about 122 percent of the Base Period average of 41.5 inches. The maximum monthly rainfall of 15.09 inches occurred in February 2019, with 14.43 inches and 5.91 inches occurring during January 2019 and March 2019, respectively. Figure 3-1 shows the seasonal precipitation from 1930-31 through 2018-19 and the accumulated departure from the 1930-31 through 1989-90 Base Period average. Seasonal rainfall within the Basin Area as measured at Victorville and Barstow totaled 6.36 inches and 6.33 inches, respectively. The amount recorded at Victorville represents approximately 117 percent of the annual average of 5.43 inches and the amount recorded at Barstow represents approximately 139 percent of the annual average of 4.56 inches. Figure 3-2 shows the seasonal precipitation at Victorville and Barstow.

Runoff During 2018-19

Locations of stream flow gages for the Mojave River system are shown on Appendix A. Table 3-1 shows monthly discharge amounts for 2018-19 at these locations.

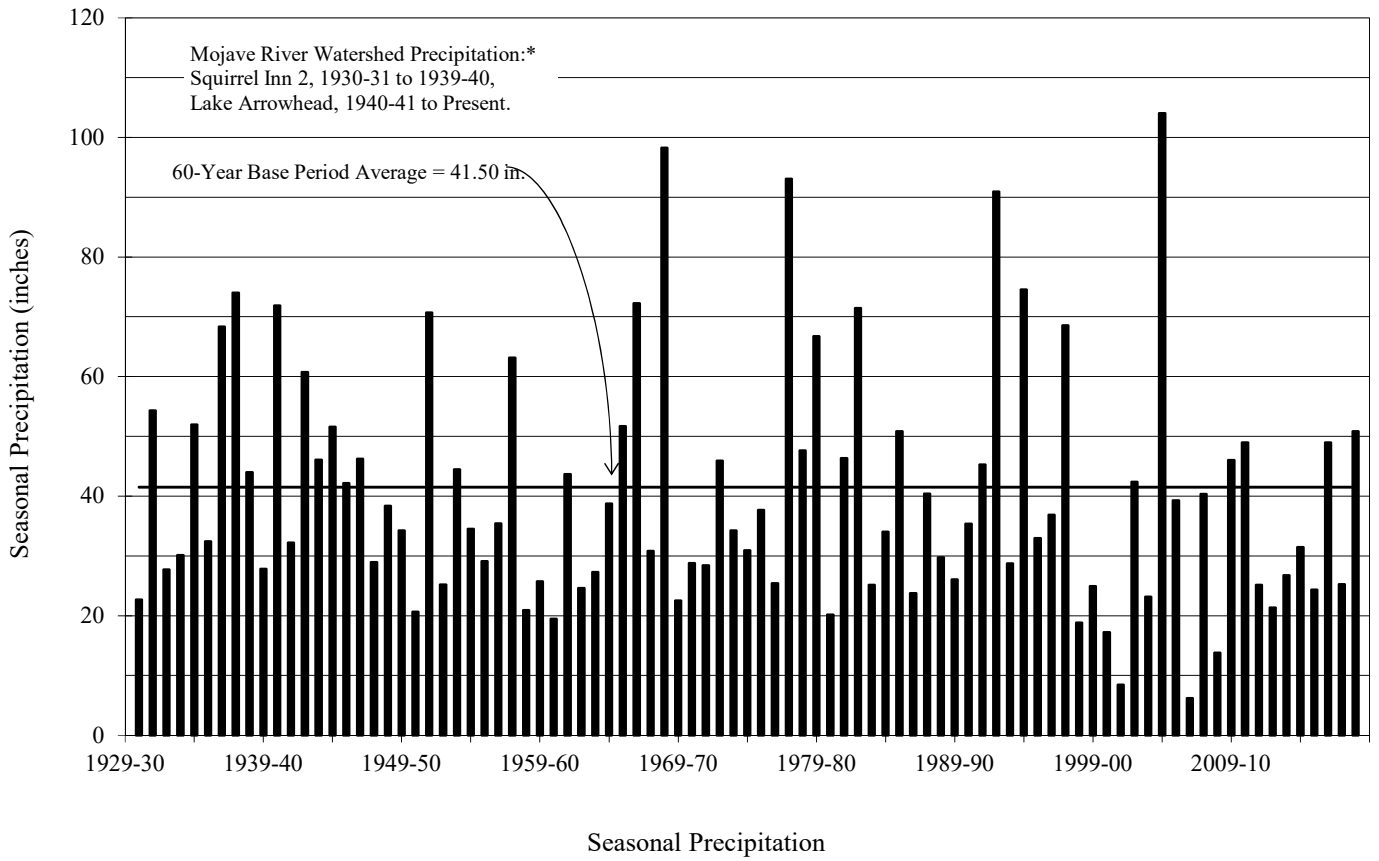

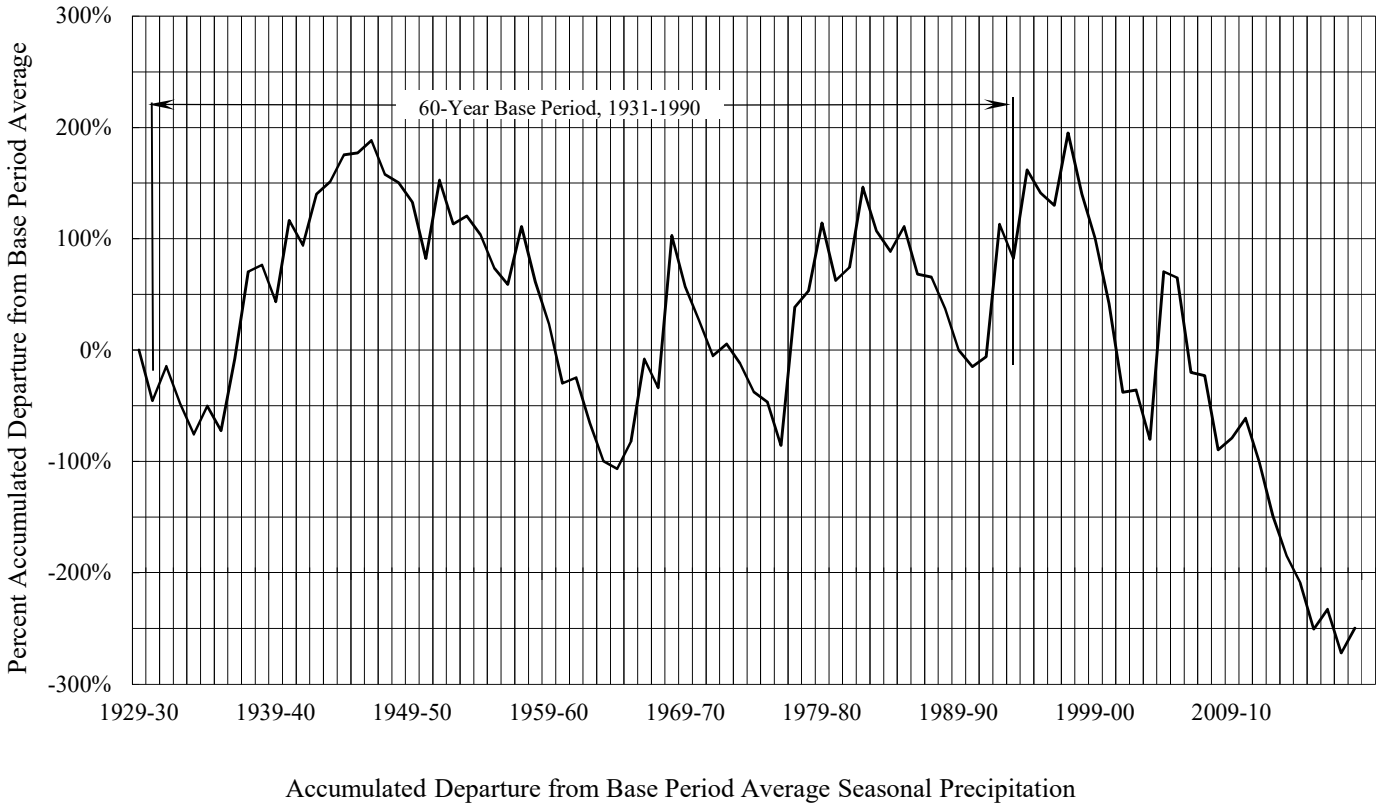

Precipitation Characteristics, Mojave River Watershed

FIGURE 3-1

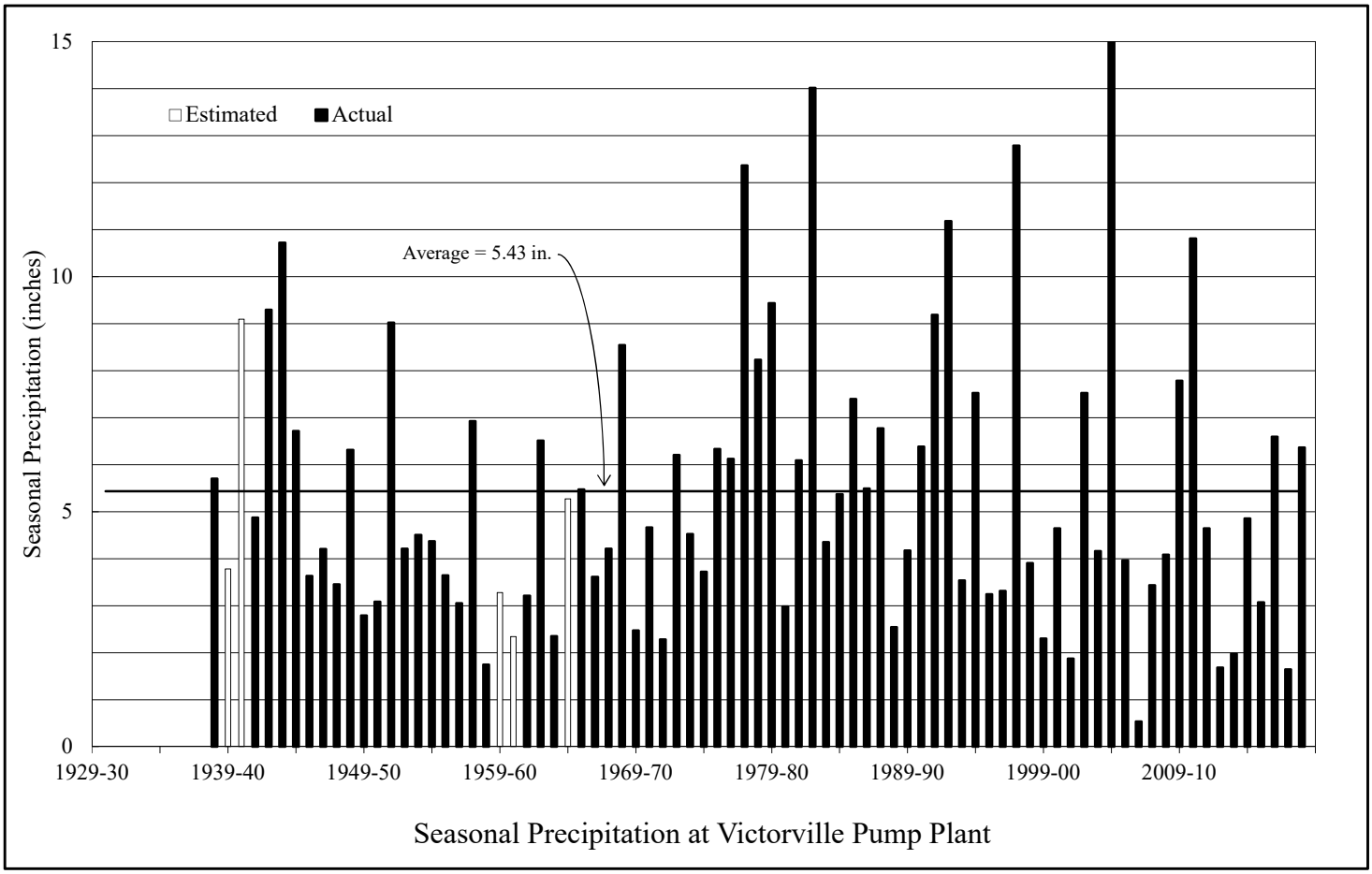
15
10
5
0
Seasonal Precipitation (inches)
Estimated
Actual
Average = 5.43 in.
1929-30
1939-40
1949-50
1959-60
1969-70
1979-80
1989-90
1999-00
2009-10
Seasonal Precipitation at Victorville Pump Plant

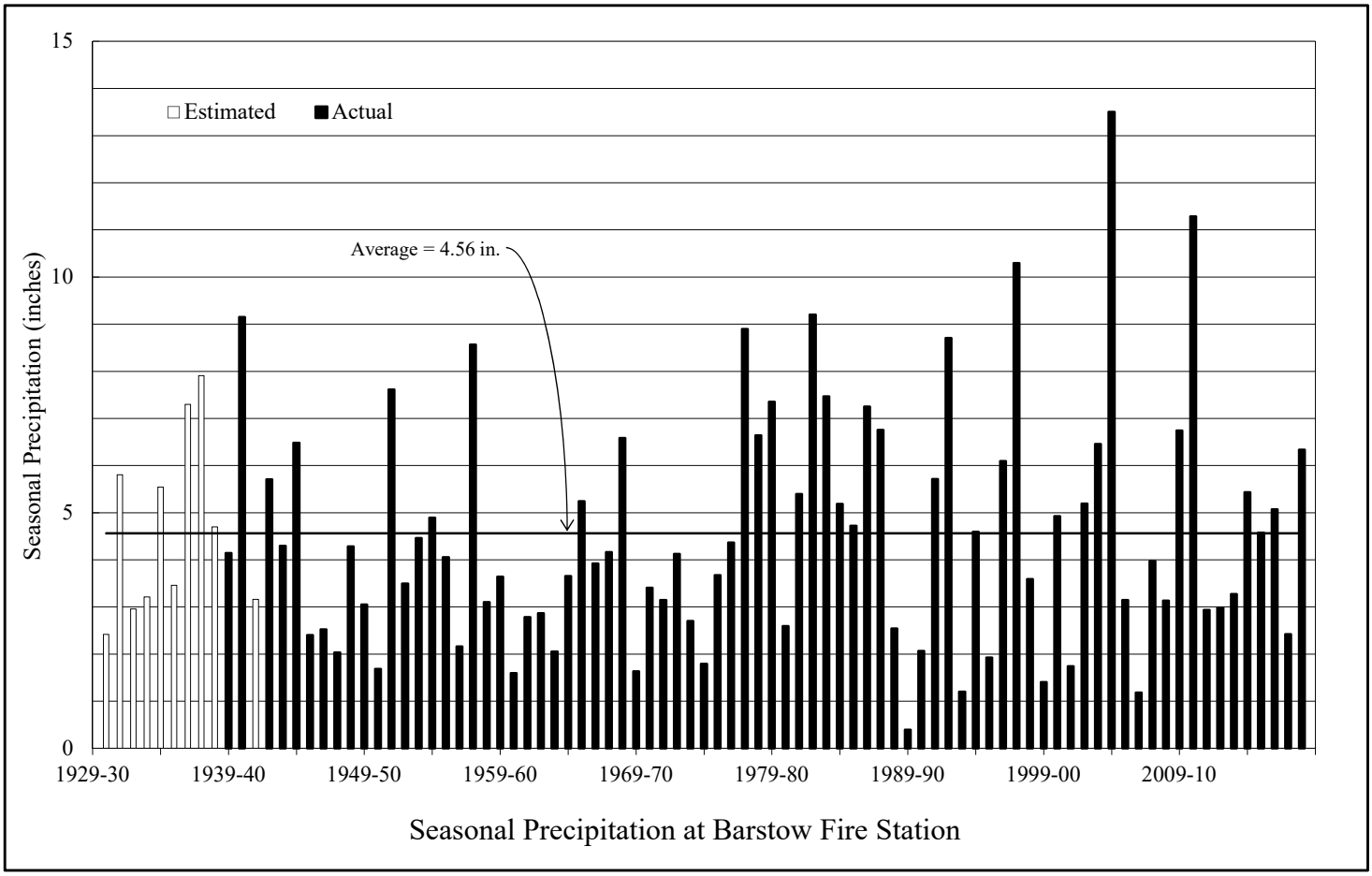
15
10
5
0
Seasonal Precipitation (inches)
Estimated
Actual
Average = 4.56 in.
1929-30
1939-40
1949-50
1959-60
1969-70
1979-80
1989-90
1999-00
2009-10
Seasonal Precipitation at Barstow Fire Station

FIGURE 3-2

TABLE 3-1

MONTHLY DISCHARGE AMOUNTS FOR WATER YEAR 2018-19

(Acre-Feet)

	Forks [1]	Lower Narrows [2]			Barstow [3]	Afton [4]		
Month	**Measured Discharge**	**Base Flow**	**Storm Flow**	**Total**	**Measured Discharge**	**Base Flow**	**Storm Flow**	**Total**
October	59.9	105	0	105	0.0	0.00	0.0	0.00
November	218.0	171	0	171	0.0	3.57	0.0	3.57
December	599.0	464	467	931	0.0	11.30	0.0	11.30
January	6,730.0	614	577	1,191	0.0	16.40	0.0	16.40
February	37,686.0	779	18,051	18,830	169.0	21.70	0.0	21.70
March	24,472.0	892	3,811	4,703	0.0	18.30	0.0	18.30
April	9,939.0	535	0	535	0.0	12.40	0.0	12.40
May	7,722.0	388	65	453	0.0	2.44	0.0	2.44
June	2,877.0	213	0	213	0.0	0.00	0.0	0.00
July	330.5	136	0	136	0.0	0.00	0.0	0.00
August	120.0	123	0	123	0.0	0.00	0.0	0.00
September	79.7	113	0	113	0.0	0.00	0.0	0.00
Total (AF)	**90,833.1**	**4,533**	**22,971**	**27,504**	**169**	**86**	**0**	**86**

1 U.S.G.S. Station No. 10260500 Deep Creek near Hesperia, CA combined with U.S.G.S. Station No. 10260950 West Fork Mojave River near Hesperia, CA

2 U.S.G.S. Station No. 10261500 Mojave River at Lower Narrows, near Victorville, CA

3 U.S.G.S. Station No. 10262500 Mojave River at Barstow, CA

4 U.S.G.S. Station No. 10263000 Mojave River at Afton, CA

At the Forks

The total surface flow of the Mojave River at the Forks during 2018-19 as measured by the combined discharges of the West Fork Mojave River and Deep Creek was 90,833 acre-feet or about 139 percent of the Base Period average of 65,540 acre-feet. The combined discharges of the West Fork Mojave River and Deep Creek for the period 1930-31 through 2018-19 and the accumulated departure from the Base Period average are shown on Figure 3-3.

At Lower Narrows

The total surface flow of the Mojave River at the Lower Narrows was 27,504 acre-feet, which is about 52.9 percent of the 60-Year Base Period average of 51,960 acre-feet. During Water Year 2018-19 the total flow accruing to the Lower Narrows Gage was estimated to consist of 22,971 acre-feet of storm flow and 4,533 acre-feet of base flow. Figure 3-4 shows the storm and base flow components of the total flow in the Mojave River at the Lower Narrows for the period 1930-31 through 2018-19.

At Barstow

The total surface flow of the Mojave River at Barstow was 169 acre-feet. Figure 3-5 shows the total flow in the Mojave River at Barstow for the period 1930-31 through 2018-19.

At Afton

The total surface flow of the Mojave River at Afton was 86 acre-feet, which is about 1.0 percent of the Base Period average of 8,247 acre-feet. During 2018-19 the total flow accruing to the Afton Gage was estimated to consist of 0 acre-feet of storm flow and 86 acre-feet of base flow. Figure 3-5 shows the storm and base flow components of the total flow in the Mojave River at Afton for the period 1930-31 through 2018-19.

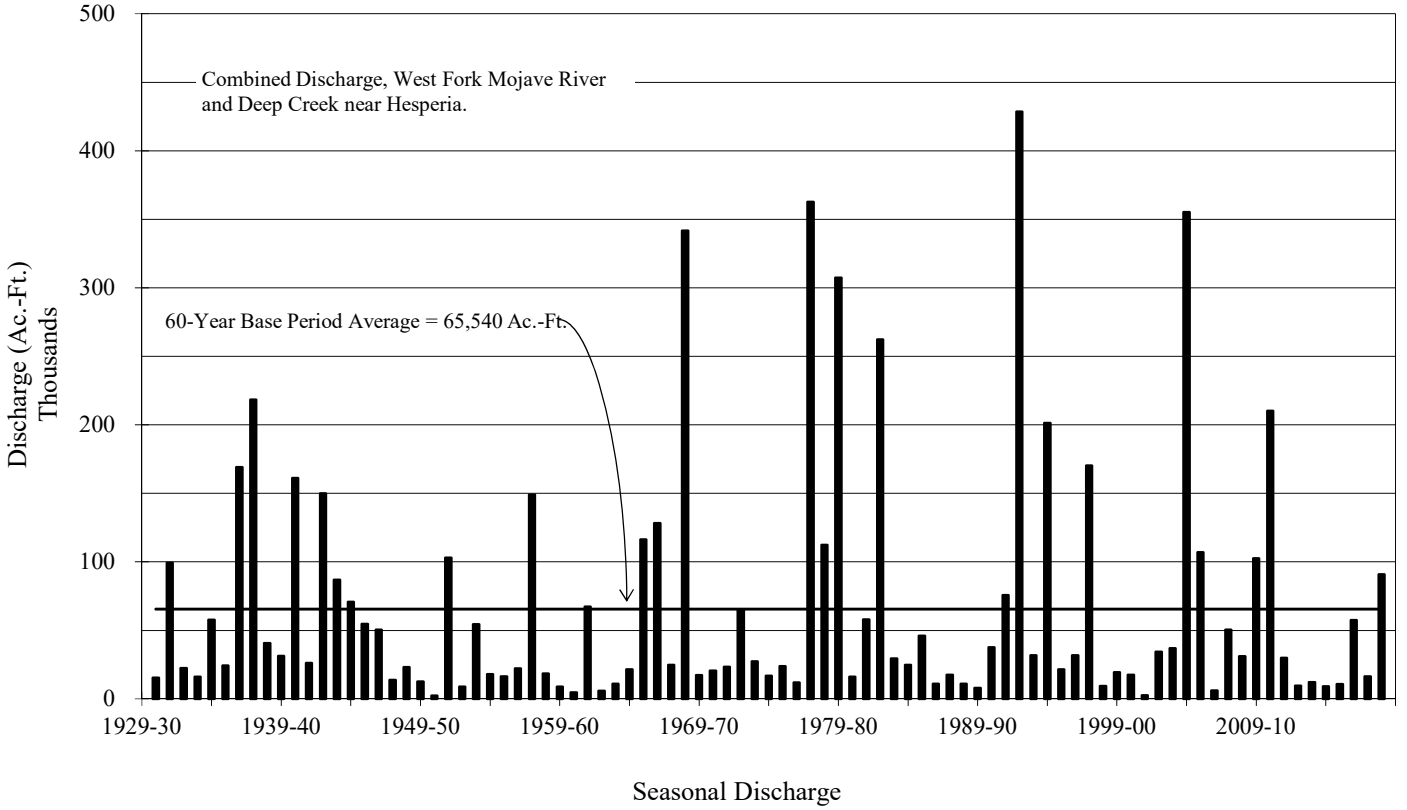

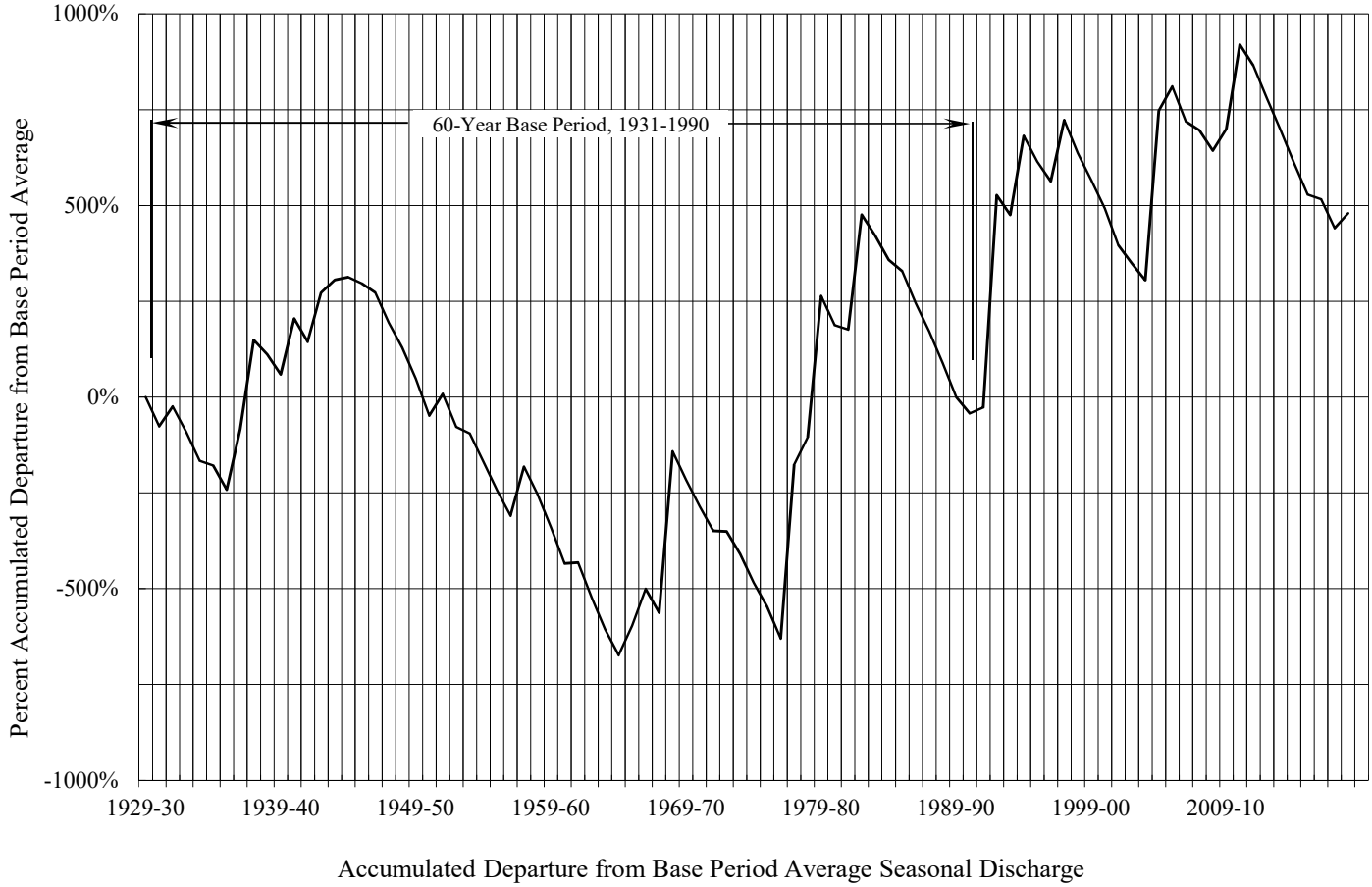

Discharge Characteristics, Mojave River at the Forks

FIGURE 3-3

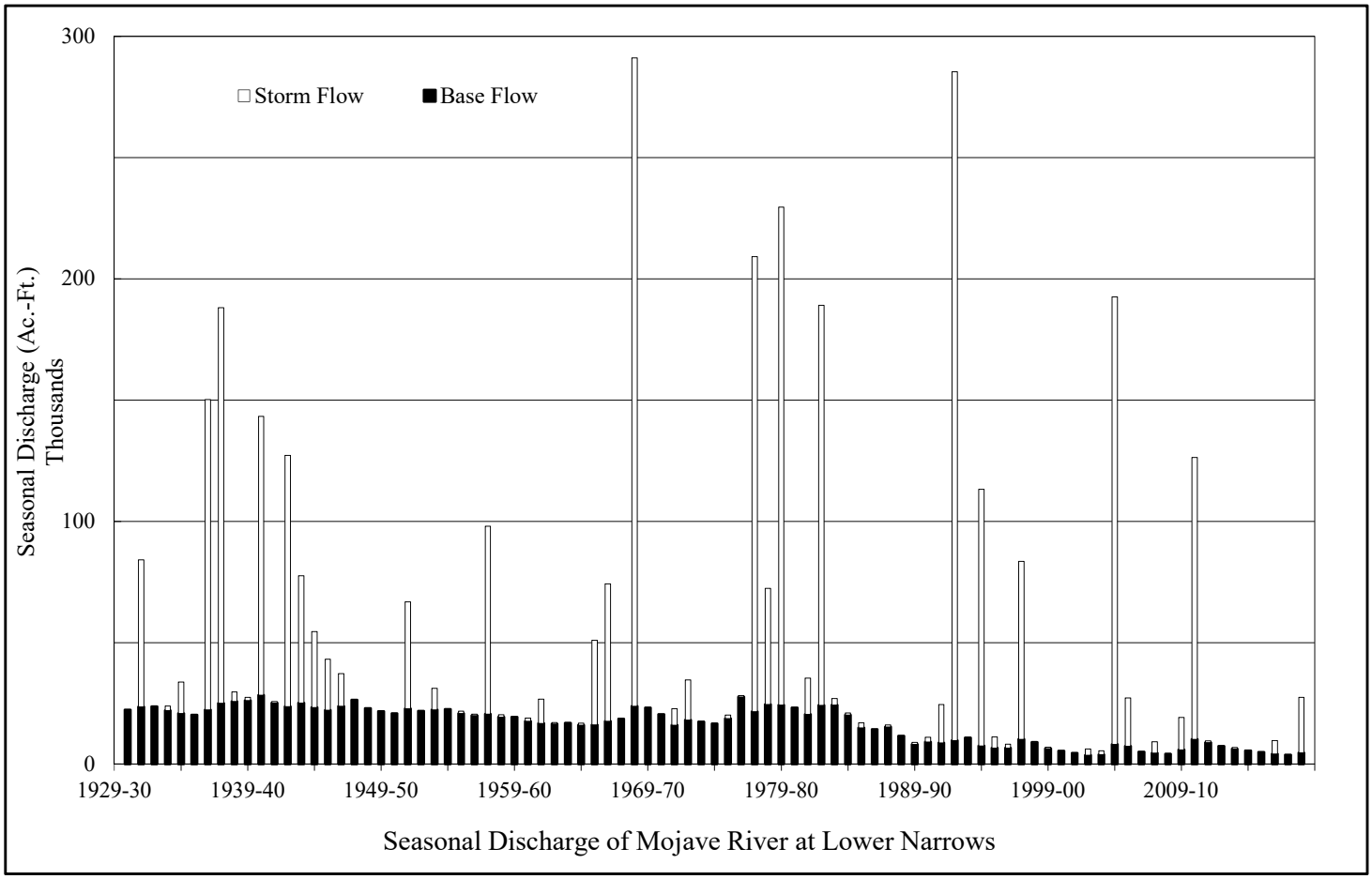
Storm Flow
Base Flow
Seasonal Discharge (Ac.-Ft.)
Thousands
300
200
100
0
1929-30
1939-40
1949-50
1959-60
1969-70
1979-80
1989-90
1999-00
2009-10
Seasonal Discharge of Mojave River at Lower Narrows

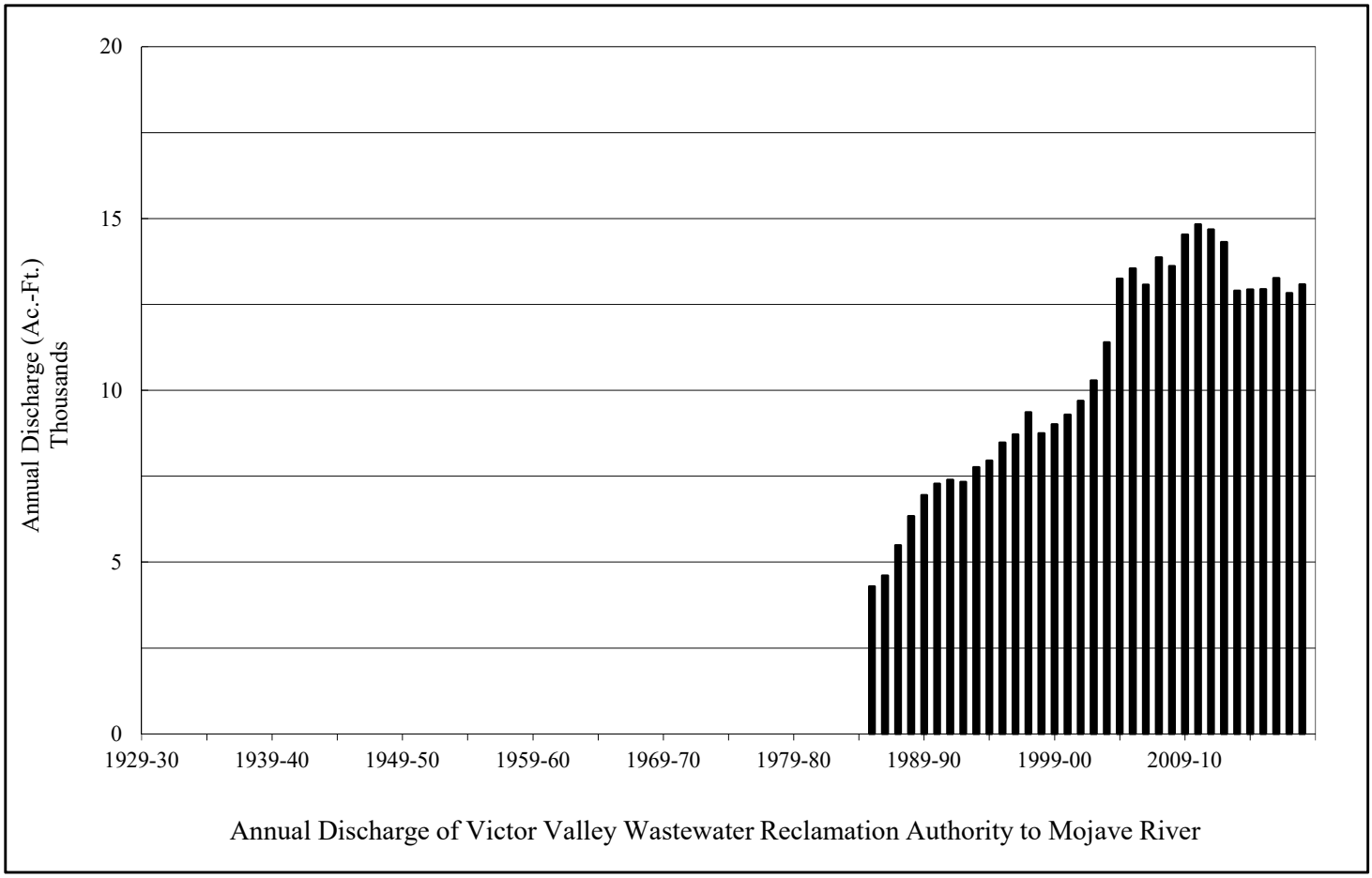
Annual Discharge (Ac.-Ft.)
Thousands
20
15
10
5
0
1929-30
1939-40
1949-50
1959-60
1969-70
1979-80
1989-90
1999-00
2009-10
Annual Discharge of Victor Valley Wastewater Reclamation Authority to Mojave River

FIGURE 3-4

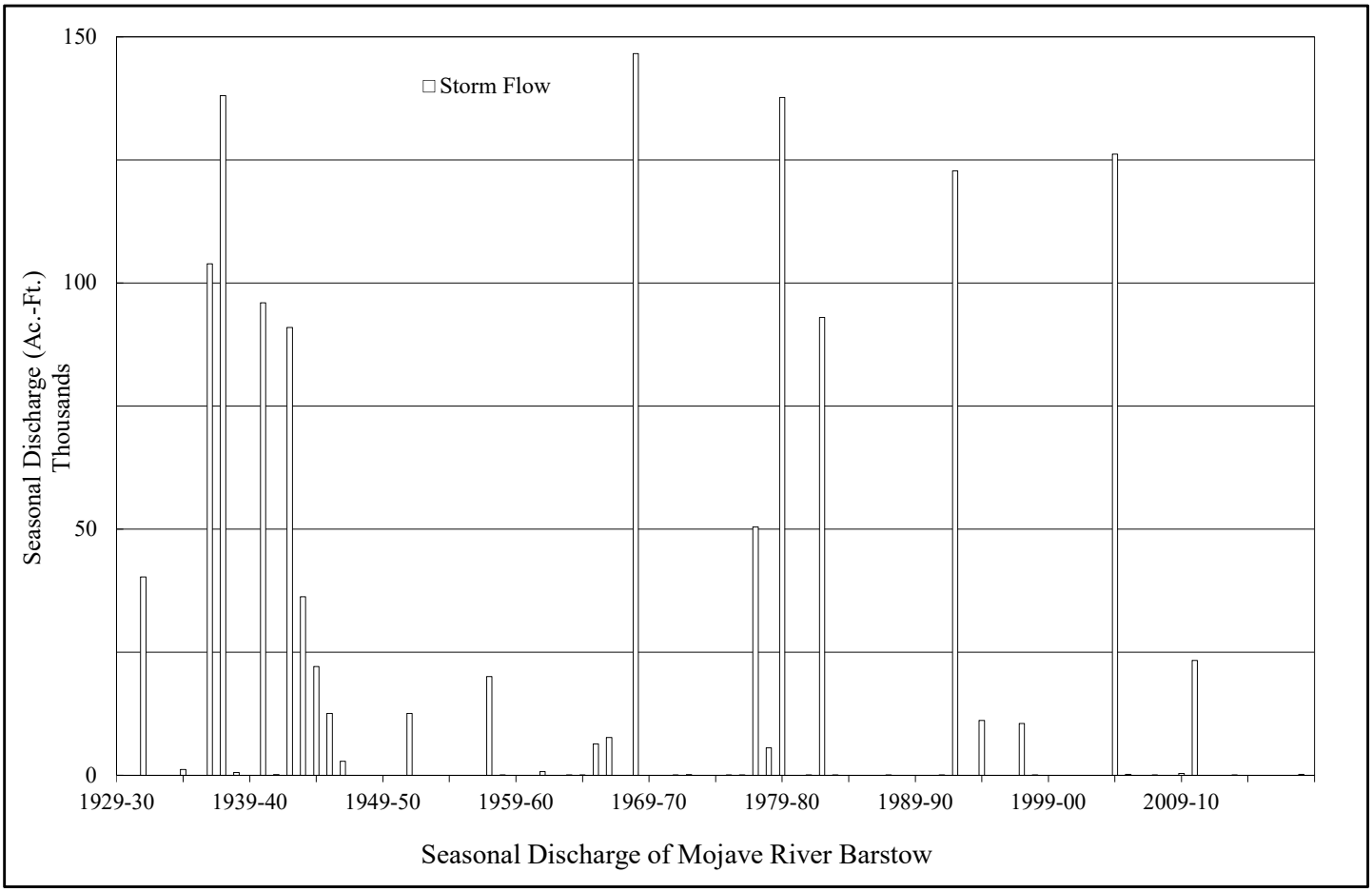
150
100
50
0
Storm Flow
Seasonal Discharge (Ac.-Ft.)
Thousands
1929-30
1939-40
1949-50
1959-60
1969-70
1979-80
1989-90
1999-00
2009-10
Seasonal Discharge of Mojave River Barstow

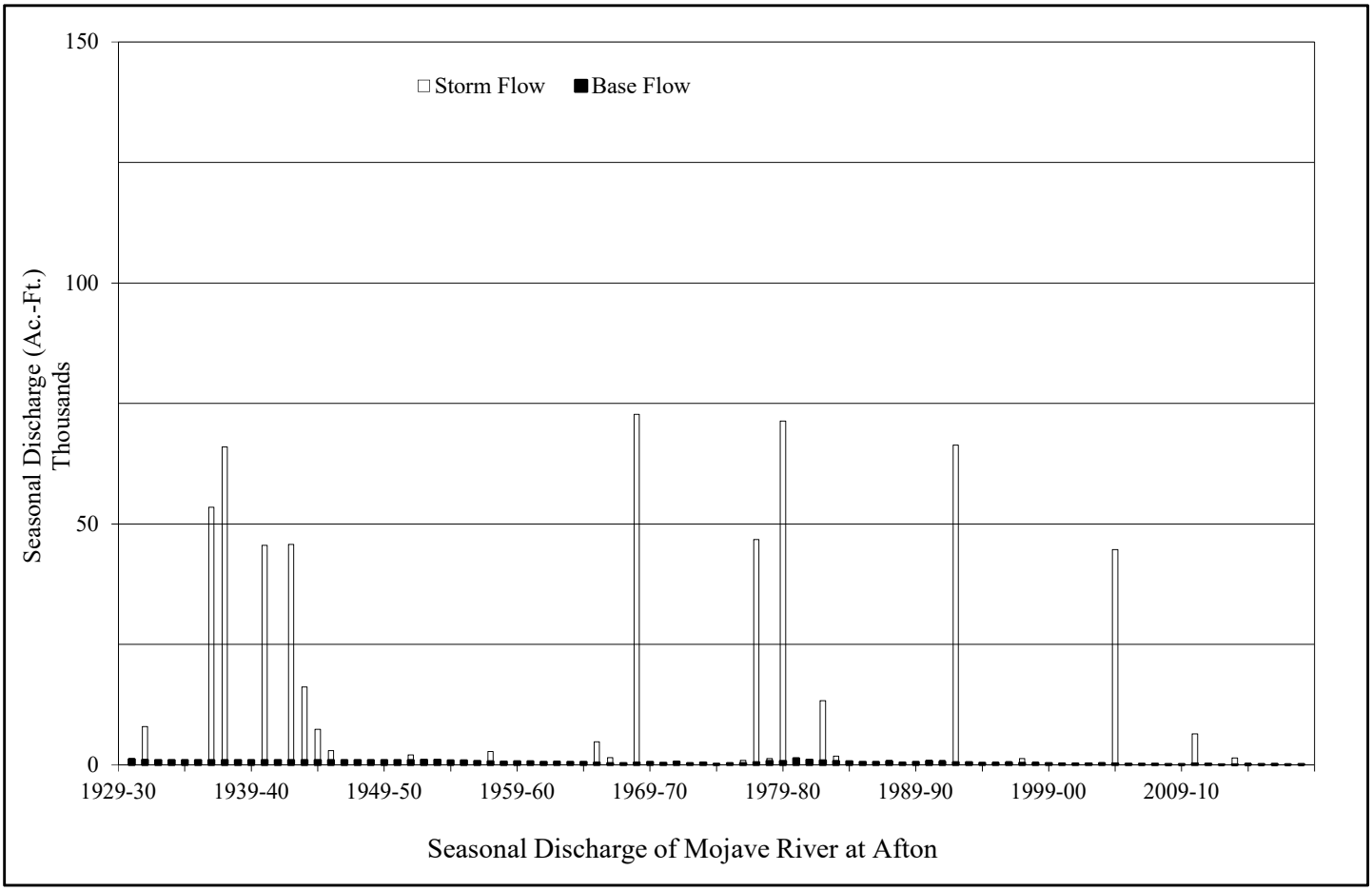
150
100
50
0
Storm Flow
Base Flow
Seasonal Discharge (Ac.-Ft.)
Thousands
1929-30
1939-40
1949-50
1959-60
1969-70
1979-80
1989-90
1999-00
2009-10
Seasonal Discharge of Mojave River at Afton

FIGURE 3-5

Wastewater Imports

During 2018-19 reclaimed wastewater was delivered to the Mojave Basin Area for disposal by the following agencies:

	Amount Delivered (acre-feet)
Lake Arrowhead Community Services District	1,113
Crestline Sanitation District	811
Big Bear Area Regional Wastewater Agency	2,705
	4,629

Victor Valley Wastewater Reclamation Authority Wastewater Effluent Discharges

The VVWRA and Victorville deliver treated wastewater effluent to the Mojave River downstream from the Lower Narrows. This water is credited toward the Alto Subarea's Obligation to the Centro Subarea and amounted to 13,077 acre-feet for Water Year 2018-19. The annual wastewater effluent discharge to the Mojave River for the period 1985-86 through 2018-19 is shown on Figure 3-4.

Imported Water Deliveries by MWA

During 2018-19 MWA delivered 9,682 acre-feet of State Water Project water to the Alto, Centro and Baja Subareas.

(All Amounts in Acre-feet)

	Month	Alto[1]	Alto[2]	Centro[3]	Centro[4]	Baja [5]	Total
(2018)	October	0	0	47	0	0	**47**
	November	0	0	24	0	1	**25**
	December	0	0	18	0	20	**38**
(2019)	January	0	2	10	0	8	**20**
	February	0	0	17	0	0	**17**
	March	0	0	36	0	258	**294**
	April	0	0	42	69	259	**370**
	May	0	0	36	294	378	**708**
	June	0	200	88	215	260	**763**
	July	0	1,157	80	284	337	**1,858**
	August	0	1,726	100	260	264	**2,350**
	September	0	2,819	50	146	177	**3,192**
	Total	**0**	**5,904**	**548**	**1,268**	**1,962**	**9,682**

[1] Deliveries to the power plant at SCLA.
[2] Deliveries to recharge facilities in the Alto Subarea pursuant to a storage agreement with Watermaster.
[3] Deliveries to the solar generating facility at Kramer Junction.
[4] Deliveries to recharge facilities in the Centro Subarea pursuant to a storage agreement with Watermaster.
[5] Deliveries to recharge facilities in the Baja Subarea pursuant to a storage agreement with Watermaster.

Transition Zone Water Levels

The Judgment requires that minimum water levels be established in the Transition Zone primarily for the purpose of prioritizing recharge within the Alto Subarea. According to the Judgment, until minimum water levels are established, recharge of supplemental water must be delivered to the Transition Zone first, if there is a mandatory replacement obligation in the Transition Zone. Since entry of the Judgment, there has not been a mandatory replacement obligation in the Transition Zone.

Watermaster submitted to the Court in April 2007, and the Court approved recommended water levels in the Transition Zone and a water level monitoring procedure as required by the Judgment.

There are three areas within the Transition Zone that are to be evaluated annually. Water level data will be collected from wells in these areas and presented in the Watermaster's Annual Report to the Court. Well locations are shown on Figure 3-6. Water level hydrographs for Transition Zone wells are shown on Figures 3-7, 3-8 and 3-9.

Figure 3-7 shows water levels in three wells near the Helendale Fault. Well number 08N04W20N01 & P02 provides historical reference for water levels dating back to 1930. The composite water level has changed nominally since 1930. Because this well has been discontinued, Watermaster proposes to monitor wells 08N04W19G04 and 08N04W29E06. Both of these wells indicate water level stability over the period of record (since 1994). Water level variation over a two-year period exceeding 20 feet will be considered to have encroached on the minimum Transition Zone Water Levels and will require corrective measures. Water levels in this area remained stable during the previous Water Year and exhibit the same seasonal variation as the past 5 years.

Figure 3-8 shows water levels in wells downstream from Victor Valley Wastewater Reclamation Authority's (VVWRA) point of discharge to the Mojave River. VVWRA discharged 13,077 acre-feet during 2018-19 which supports water levels within the Transition Zone. These water levels remained stable during Water Year 2018-19.

Figure 3-9 shows water levels in two shallow wells and a multi-nested well in the vicinity of the City of Adelanto's municipal water supply wells, and downstream of the United States Geological Survey (USGS) gage, "Mojave River at Lower Narrows near Victorville". These wells

show seasonal variability but no long-term downward trend. The multi-nested well was installed by MWA and the California Department of Fish and Wildlife (DFW) in February 2008. Watermaster reported to the Court that it would revisit minimum water levels in the Transition Zone after collecting data for five (5) years from this new well. The water level measurements since installation in 2008 indicate seasonal fluctuation and year over year stability. The decreasing seasonal water level fluctuation is an indication of an equilibrium condition in the Transition Zone. As the data from this well has only been collected since 2008 (date of installation), and indicates a rising or stable condition, there is insufficient information to recommend a reasonable minimum water level. If the condition of rising water or stable water level over time continues, there may be no reason for a control point for minimum levels.

Transition Zone Water Balance

Watermaster prepares a water balance calculation for each subarea annually pursuant to the Judgment. For purposes of tracking annual variability in Transition Zone water supply, we are including a water balance calculation specifically for the Transition Zone. Figure 3-10 shows the annual calculated Transition Zone outflow since 1991, versus the 60-year base period average (1931-1990 "Base Period"). Total outflow from the Transition Zone is inflow to Centro. On an annual basis, outflow to Centro is highly variable consistent with the infrequent storms typical of desert environments. Transition Zone water levels have been stable or rising since 1994, suggesting that change in storage within the Transition Zone is nearly zero.

The elements of Transition Zone water supply include:

- Surface water inflow from the Mojave River, measured at the USGS Gaging Station at Lower Narrows (Table 3-1)
- Measured Victor Valley Wastewater Reclamation Authority (VVWRA) effluent discharges (Chapter 3)
- Ungaged estimated contributions from urban development
- Long-term subsurface flow (Table 5-1)
- Return flows from production

Return flows are determined by analyzing verified production and use data maintained by Watermaster to provide estimates of consumptive use for all uses within the subarea since 2012

(see the State of the Basin section for more information about the consumptive use analysis). Return flow from production for water years 1994 through 2011 is estimated based on verified production and historic consumptive use in Alto Subarea, analysis of irrigation demands for Silver Lakes Golf Course, lake evaporation, Helendale Community Services District (HCSD) wastewater flow, and estimations of domestic use based on HCSD flows. Verified production less estimated consumptive use becomes return flow to the Transition Zone.

The elements of use from the Transition Zone are:

- Groundwater extractions (production)
- Consumptive use by native vegetation (phreatophytes)

Verified production is compiled, verified, and maintained by Watermaster annually. Consumptive use for phreatophytes in the Transition Zone is based on a 2011 study by USBR which quantified consumptive use by phreatophytes in 2007 and 2010 (USBR 2011). Consumptive use for phreatophytes for 2010 was independently analyzed by Wagner & Bonsignore and compared to the findings of the USBR study, from which a coefficient was derived and used to adjust subsequent years. It is assumed the biomass recorded in 2010 by USBR remains the same through the current year, while consumptive use varies year-over-year based on changes in climate conditions.

The elements for calculating outflow from the Transition Zone to the Centro Subarea include:

- Long-term subsurface outflow (Table 5-1)
- Surface water outflow leaving the Transition Zone (which becomes inflow to the Centro Subarea)

Surface water outflow from the Transition Zone to the Centro Subarea is calculated based on the assumption that change in storage in the Transition Zone is zero. Historical water levels in the Transition Zone are stable over long periods of time (Figure 3-13). Therefore, for simplicity, surface water outflow is determined as the sum of water supply, less the sum of consumptive use and subsurface flow. Figure 3-10 shows that since the end of the hydrologic Base Period (1931-1990), average flow to Centro (1991-2019) has exceeded the Base Period average.

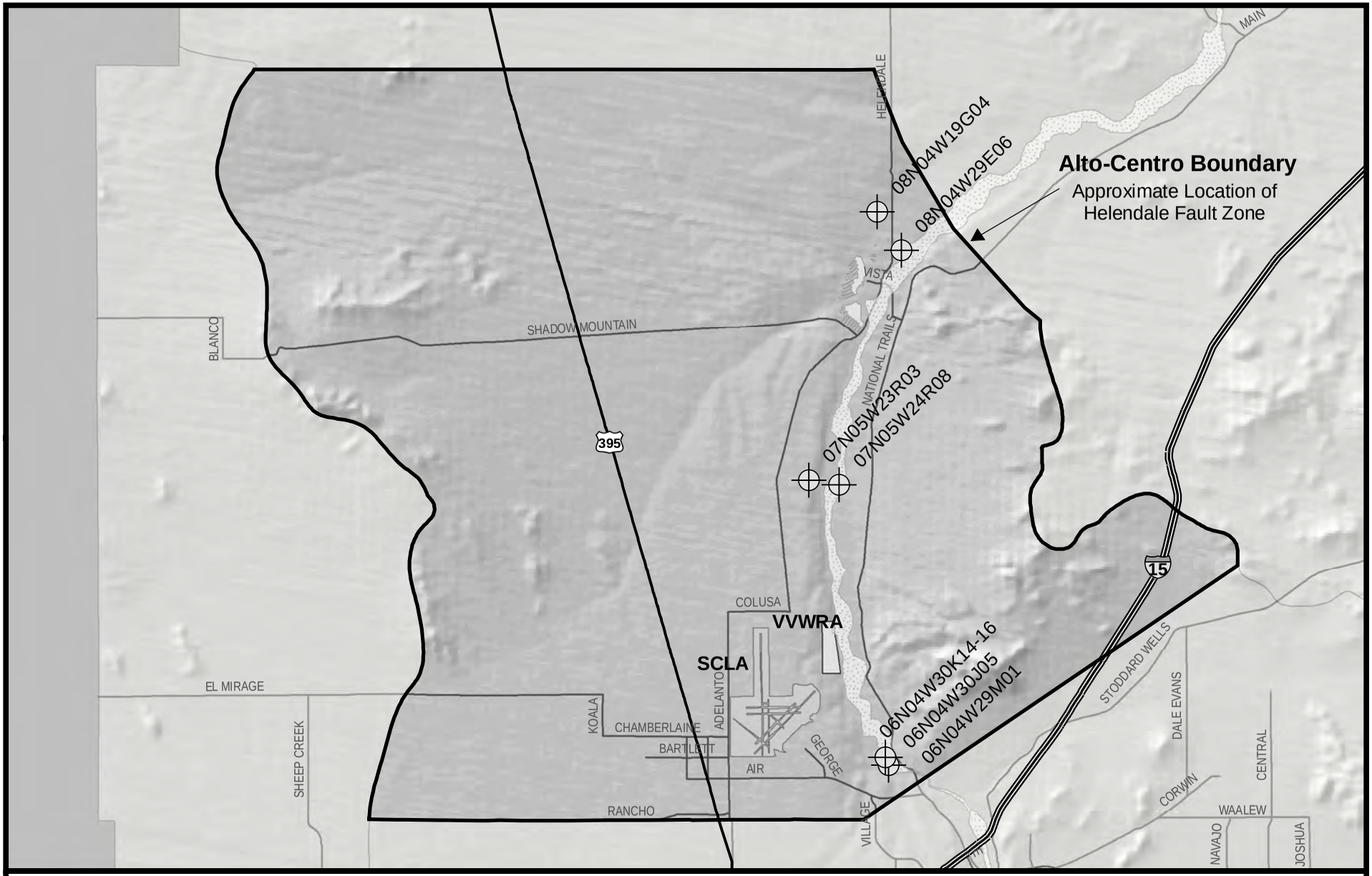

MOJAVE BASIN AREA WATERMASTER

Monitoring Wells

Alto Transition Zone Location of Water Level Monitoring Wells

0 1 2 4 Miles

N

FIGURE 3-6

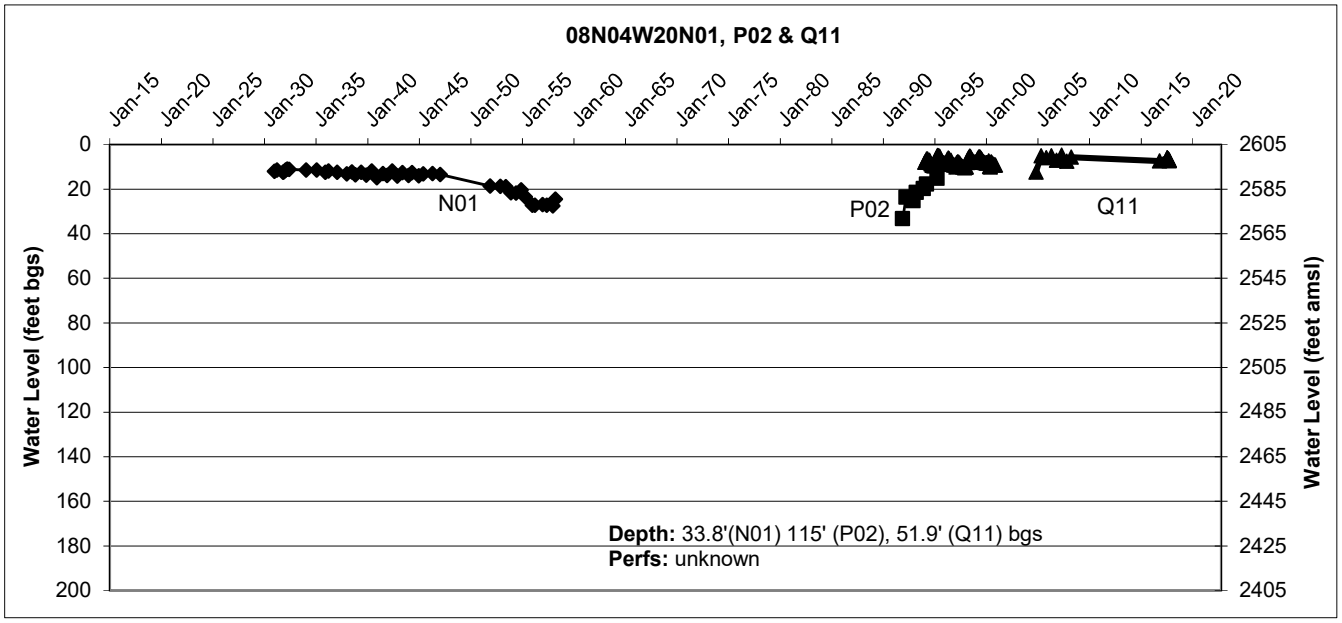
08N04W20N01, P02 & Q11
Jan-15
Jan-20
Jan-25
Jan-30
Jan-35
Jan-40
Jan-45
Jan-50
Jan-55
Jan-60
Jan-65
Jan-70
Jan-75
Jan-80
Jan-85
Jan-90
Jan-95
Jan-00
Jan-05
Jan-10
Jan-15
Jan-20
Water Level (feet bgs)
0
20
40
60
80
100
120
140
160
180
200
Water Level (feet amsl)
2605
2585
2565
2545
2525
2505
2485
2465
2445
2425
2405
N01
P02
Q11
Depth: 33.8'(N01) 115' (P02), 51.9' (Q11) bgs
Perfs: unknown

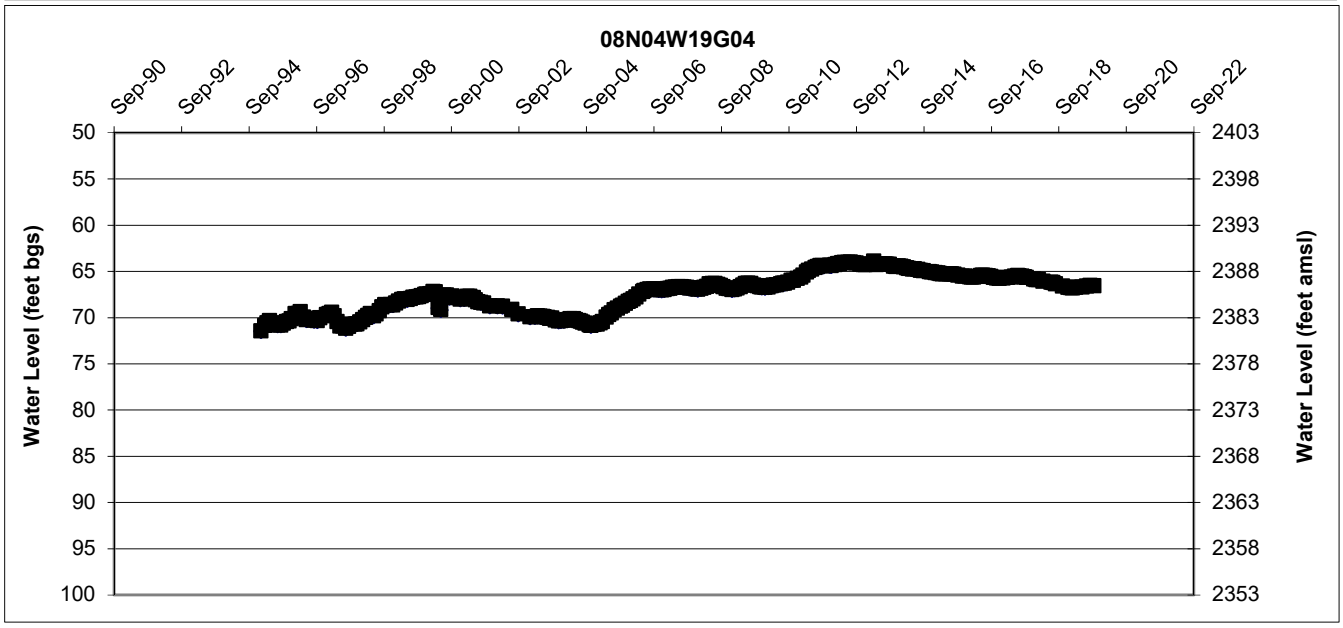
08N04W19G04
Sep-90
Sep-92
Sep-94
Sep-96
Sep-98
Sep-00
Sep-02
Sep-04
Sep-06
Sep-08
Sep-10
Sep-12
Sep-14
Sep-16
Sep-18
Sep-20
Sep-22
Water Level (feet bgs)
50
55
60
65
70
75
80
85
90
95
100
Water Level (feet amsl)
2403
2398
2393
2388
2383
2378
2373
2368
2363
2358
2353

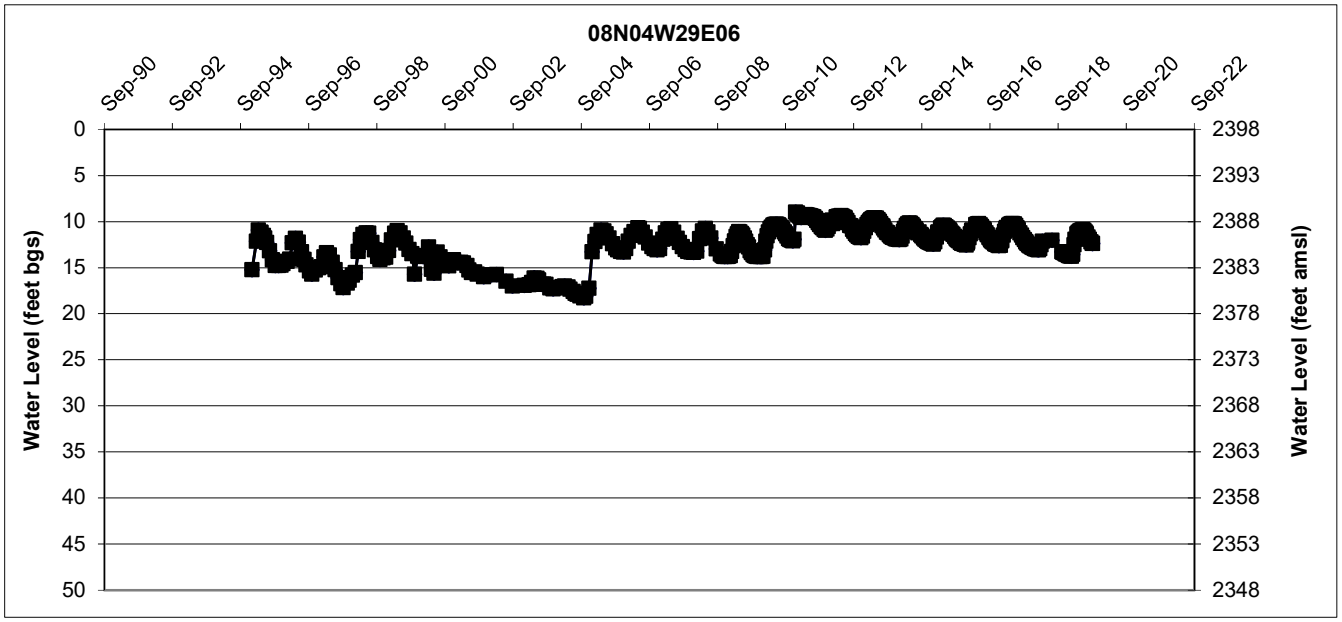
08N04W29E06
Sep-90
Sep-92
Sep-94
Sep-96
Sep-98
Sep-00
Sep-02
Sep-04
Sep-06
Sep-08
Sep-10
Sep-12
Sep-14
Sep-16
Sep-18
Sep-20
Sep-22
Water Level (feet bgs)
0
5
10
15
20
25
30
35
40
45
50
Water Level (feet amsl)
2398
2393
2388
2383
2378
2373
2368
2363
2358
2353
2348

FIGURE 3-7

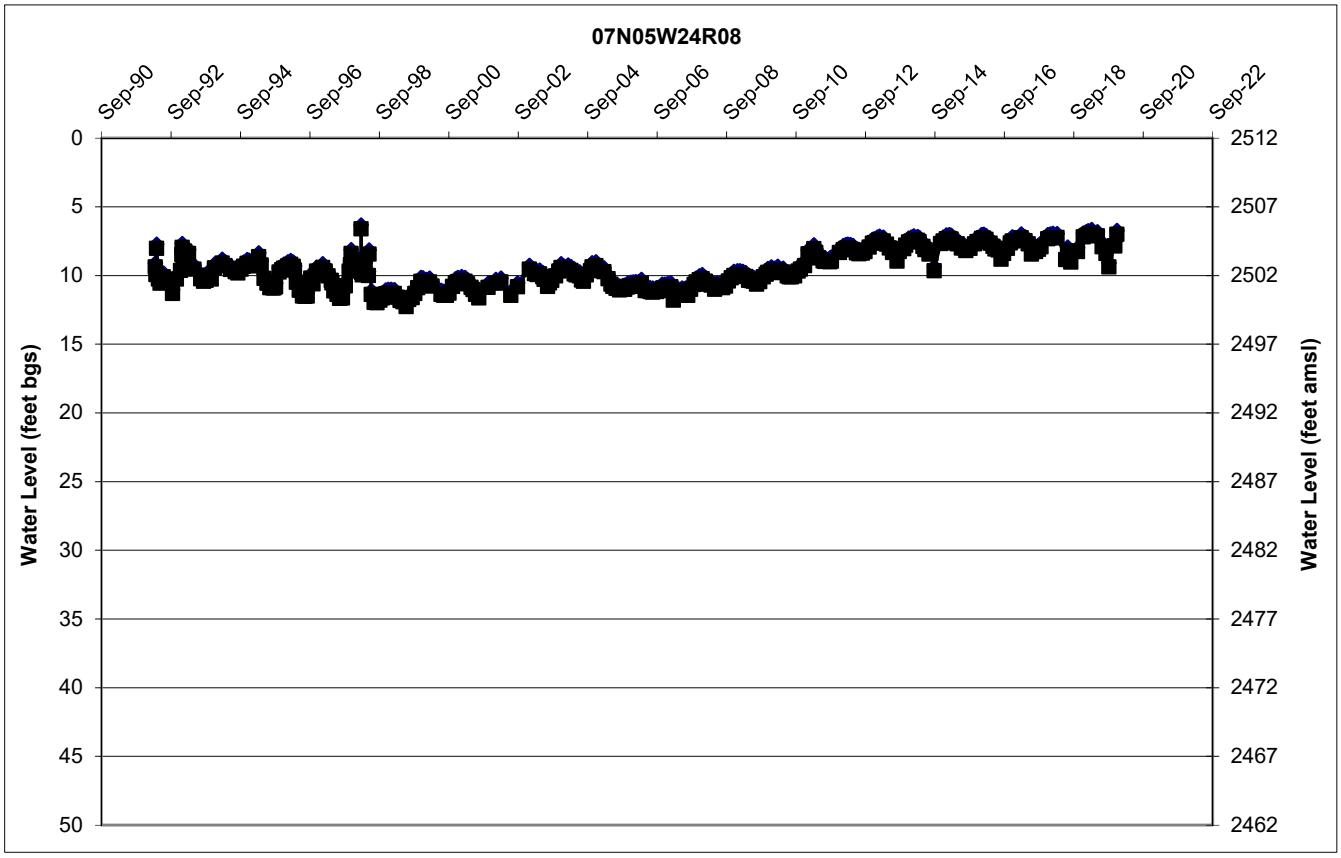
07N05W24R08
Sep-90
Sep-92
Sep-94
Sep-96
Sep-98
Sep-00
Sep-02
Sep-04
Sep-06
Sep-08
Sep-10
Sep-12
Sep-14
Sep-16
Sep-18
Sep-20
Sep-22
Water Level (feet bgs)
0
5
10
15
20
25
30
35
40
45
50
Water Level (feet amsl)
2512
2507
2502
2497
2492
2487
2482
2477
2472
2467
2462

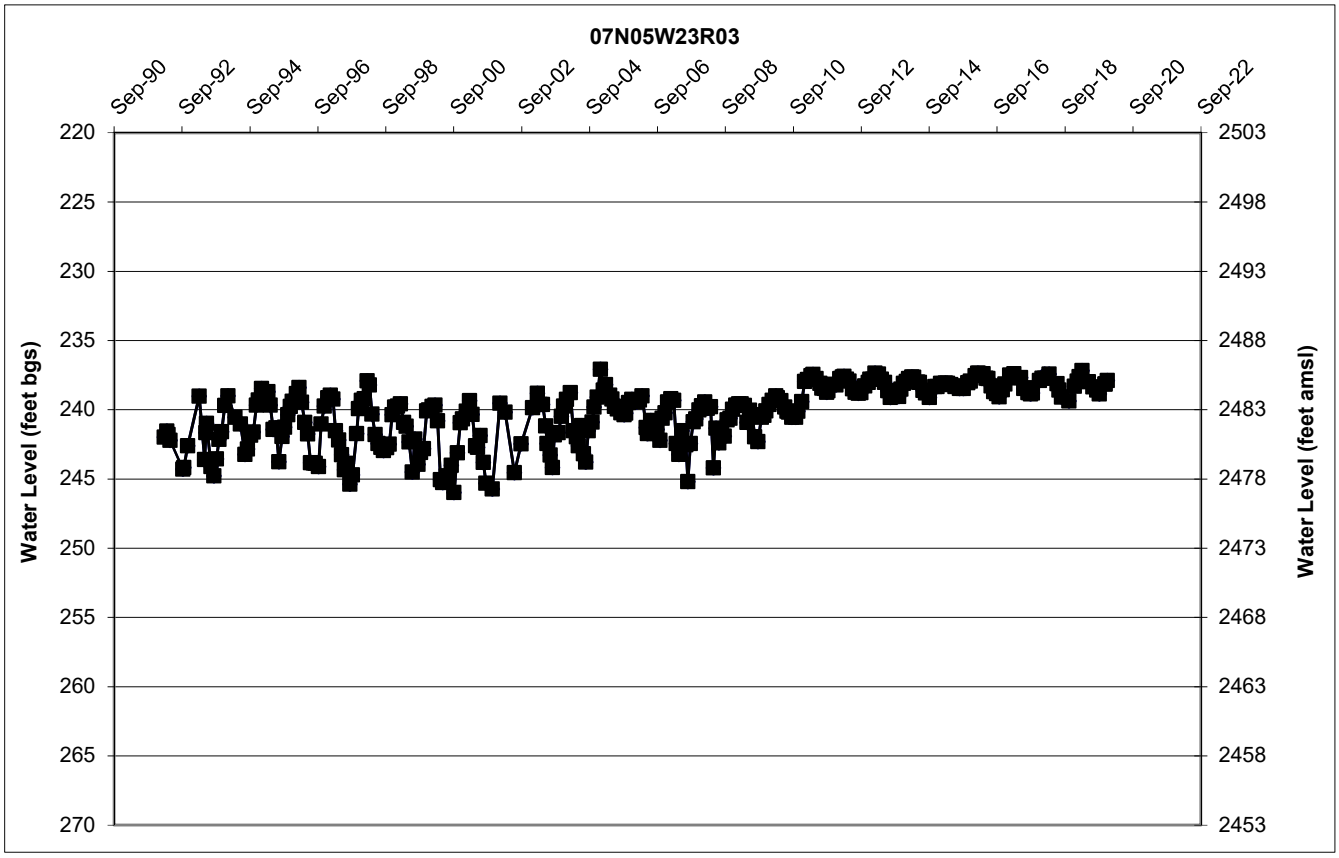
07N05W23R03
Sep-90
Sep-92
Sep-94
Sep-96
Sep-98
Sep-00
Sep-02
Sep-04
Sep-06
Sep-08
Sep-10
Sep-12
Sep-14
Sep-16
Sep-18
Sep-20
Sep-22
Water Level (feet bgs)
220
225
230
235
240
245
250
255
260
265
270
Water Level (feet amsl)
2503
2498
2493
2488
2483
2478
2473
2468
2463
2458
2453

FIGURE 3-8

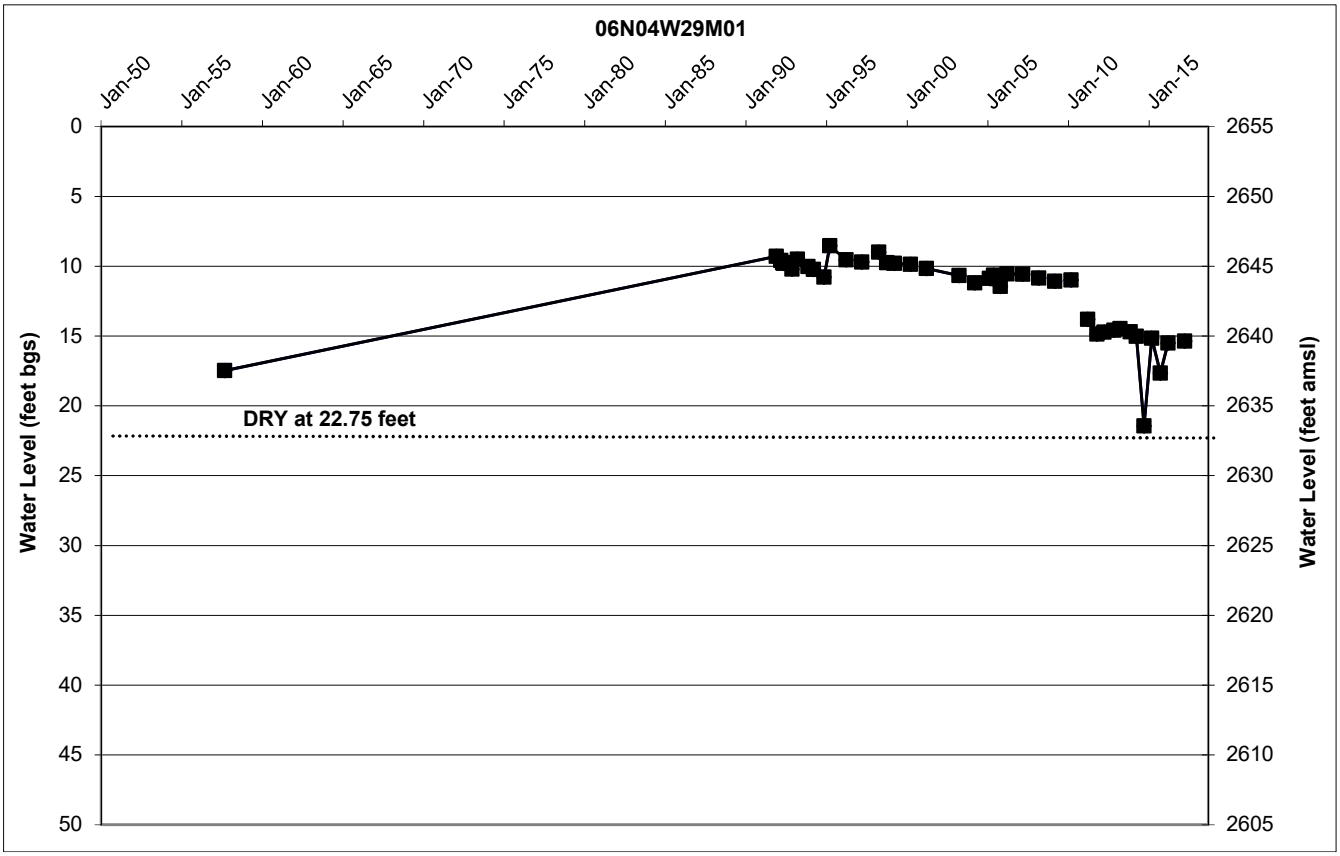
06N04W29M01
Jan-50
Jan-55
Jan-60
Jan-65
Jan-70
Jan-75
Jan-80
Jan-85
Jan-90
Jan-95
Jan-00
Jan-05
Jan-10
Jan-15
Water Level (feet bgs)
Water Level (feet amsl)
DRY at 22.75 feet
0
5
10
15
20
25
30
35
40
45
50
2655
2650
2645
2640
2635
2630
2625
2620
2615
2610
2605

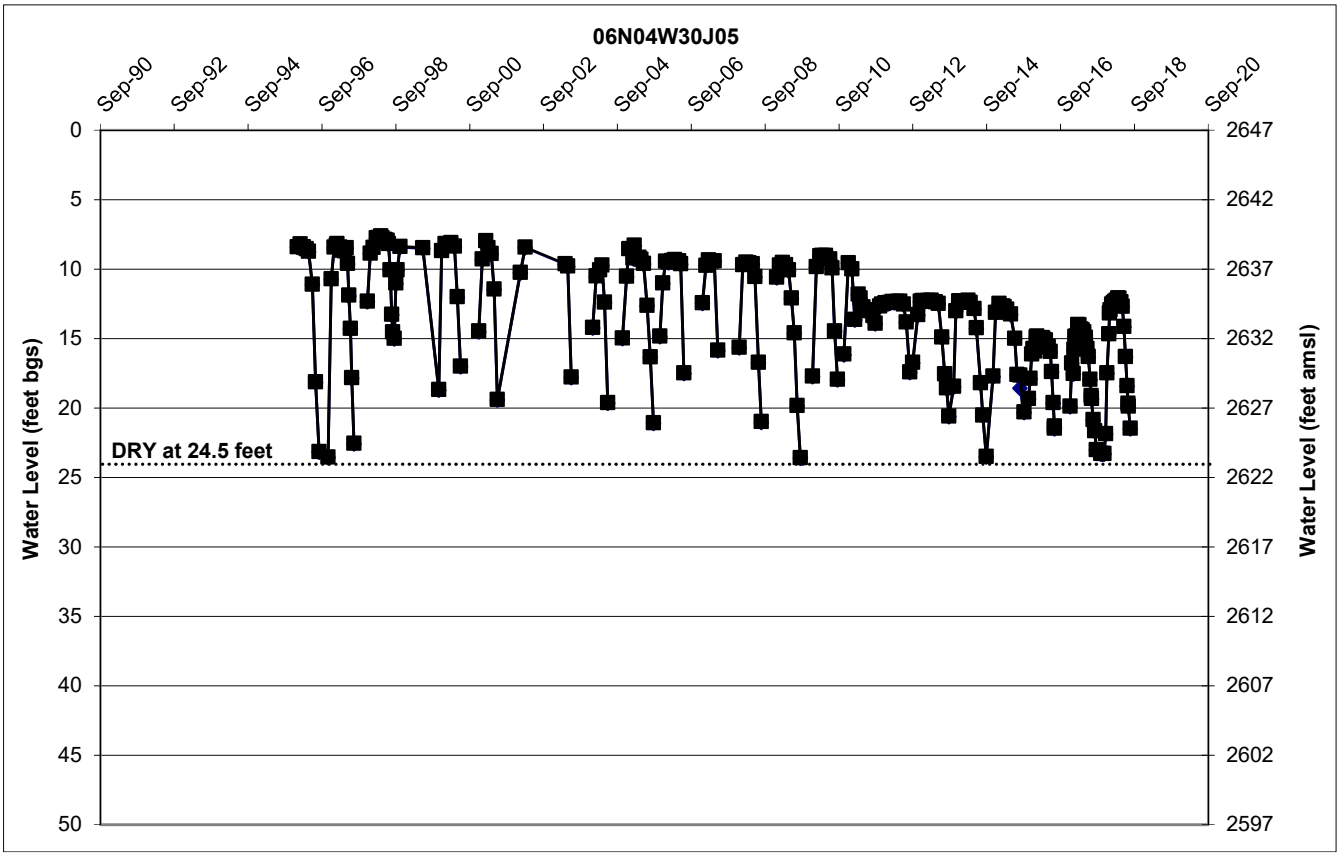
06N04W30J05
Sep-90
Sep-92
Sep-94
Sep-96
Sep-98
Sep-00
Sep-02
Sep-04
Sep-06
Sep-08
Sep-10
Sep-12
Sep-14
Sep-16
Sep-18
Sep-20
Water Level (feet bgs)
Water Level (feet amsl)
DRY at 24.5 feet
0
5
10
15
20
25
30
35
40
45
50
2647
2642
2637
2632
2627
2622
2617
2612
2607
2602
2597

FIGURE 3-9

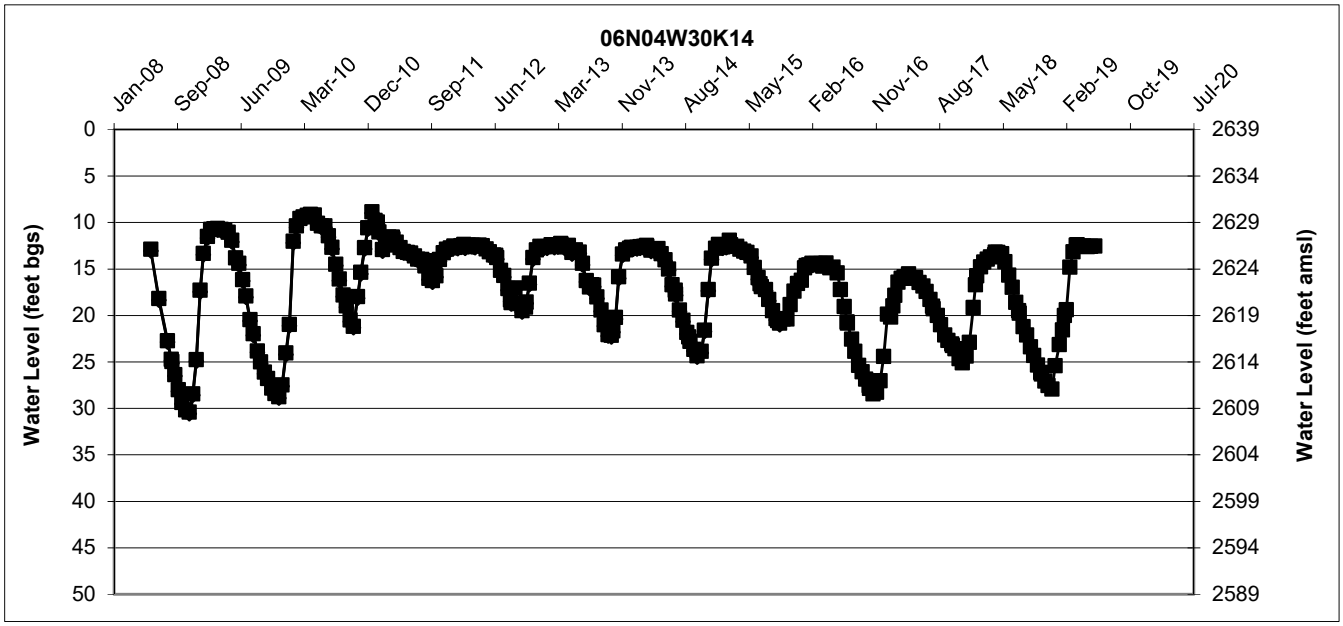
06N04W30K14
Jan-08
Sep-08
Jun-09
Mar-10
Dec-10
Sep-11
Jun-12
Mar-13
Nov-13
Aug-14
May-15
Feb-16
Nov-16
Aug-17
May-18
Feb-19
Oct-19
Jul-20
Water Level (feet bgs)
0
5
10
15
20
25
30
35
40
45
50
Water Level (feet amsl)
2639
2634
2629
2624
2619
2614
2609
2604
2599
2594
2589

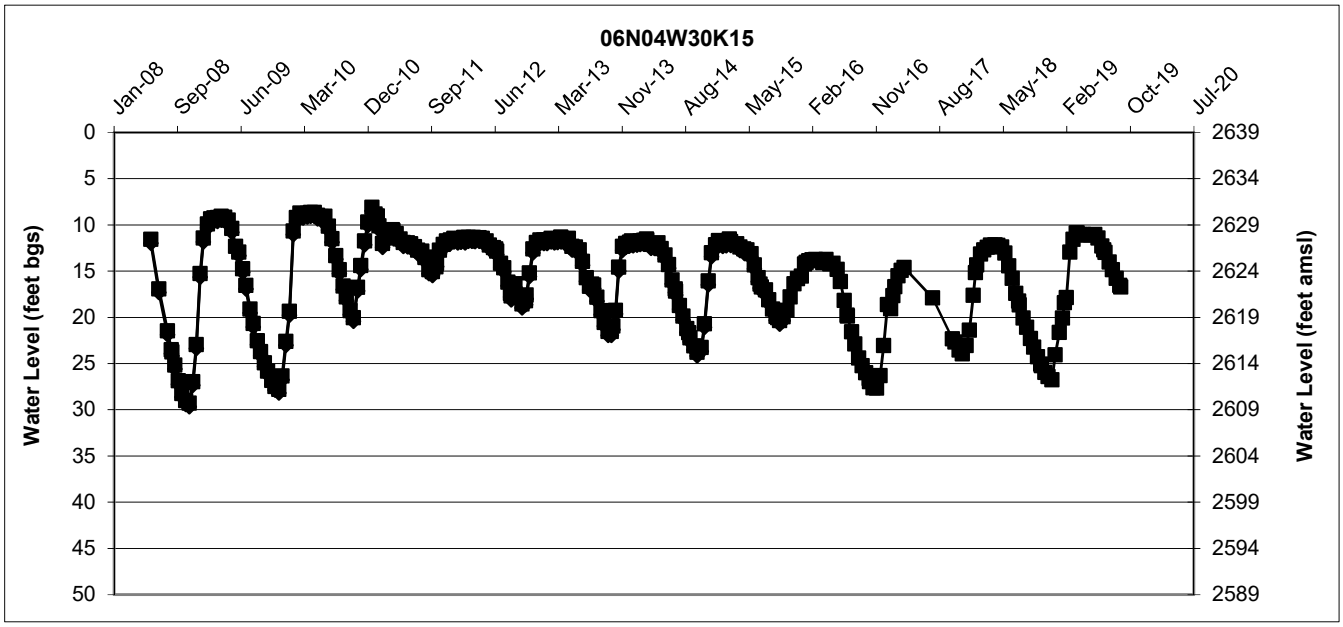
06N04W30K15
Jan-08
Sep-08
Jun-09
Mar-10
Dec-10
Sep-11
Jun-12
Mar-13
Nov-13
Aug-14
May-15
Feb-16
Nov-16
Aug-17
May-18
Feb-19
Oct-19
Jul-20
Water Level (feet bgs)
0
5
10
15
20
25
30
35
40
45
50
Water Level (feet amsl)
2639
2634
2629
2624
2619
2614
2609
2604
2599
2594
2589

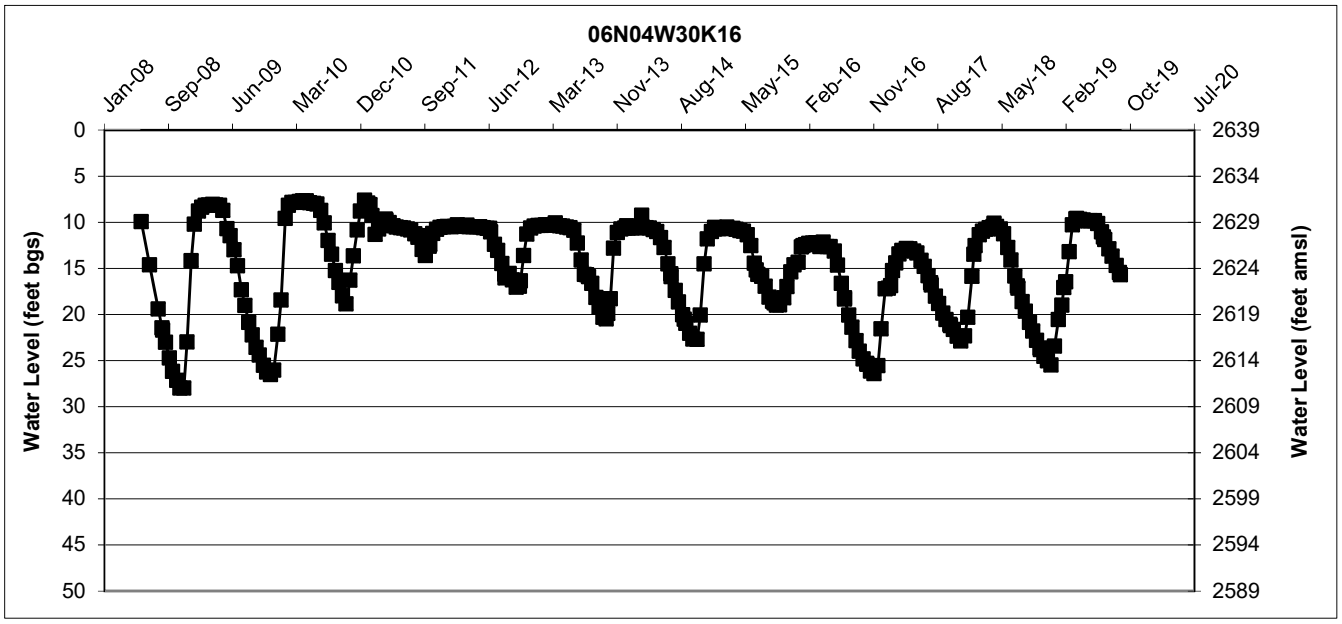
06N04W30K16
Jan-08
Sep-08
Jun-09
Mar-10
Dec-10
Sep-11
Jun-12
Mar-13
Nov-13
Aug-14
May-15
Feb-16
Nov-16
Aug-17
May-18
Feb-19
Oct-19
Jul-20
Water Level (feet bgs)
0
5
10
15
20
25
30
35
40
45
50
Water Level (feet amsl)
2639
2634
2629
2624
2619
2614
2609
2604
2599
2594
2589

FIGURE 3-9

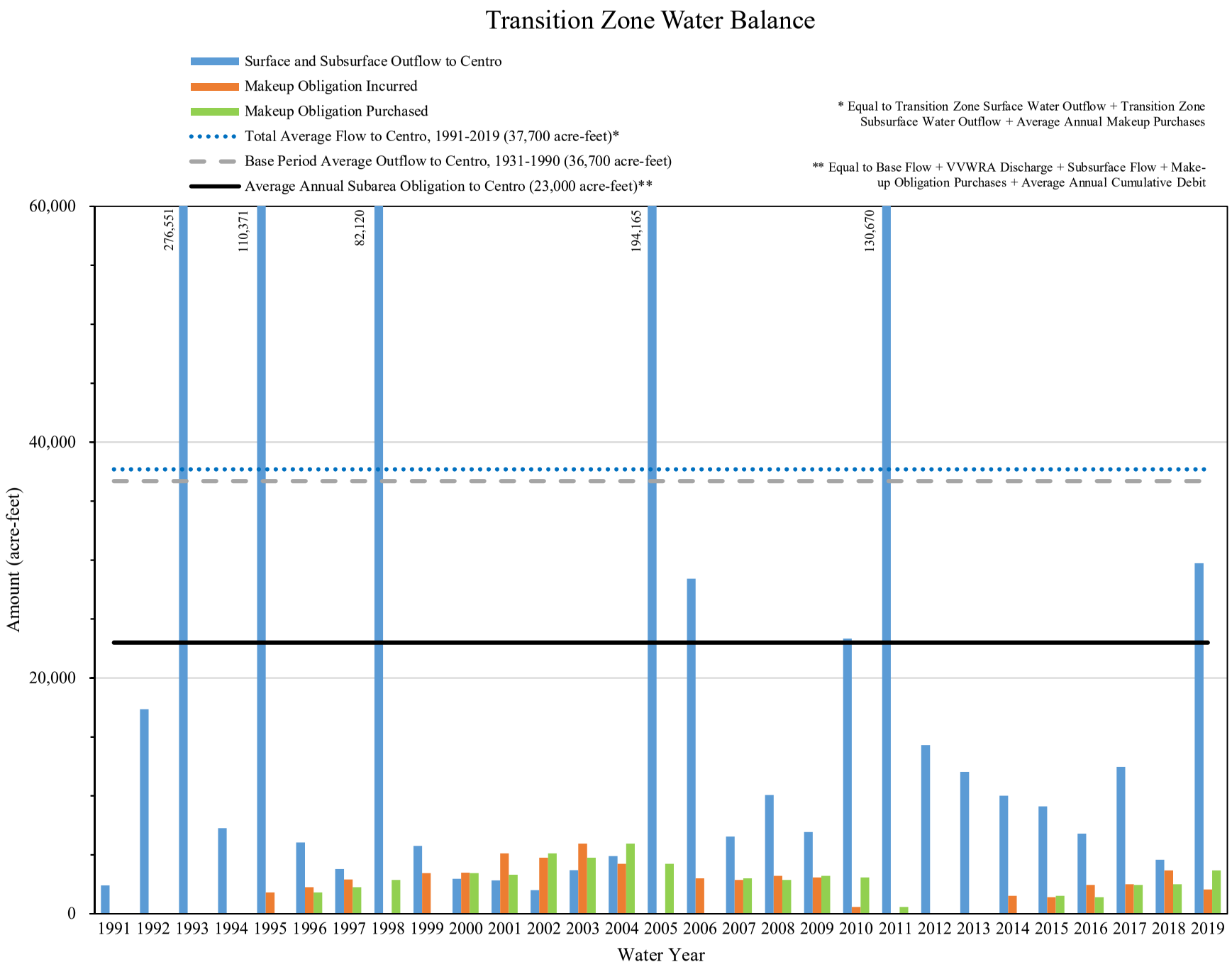
Transition Zone Water Balance
Surface and Subsurface Outflow to Centro
Makeup Obligation Incurred
Makeup Obligation Purchased
Total Average Flow to Centro, 1991-2019 (37,700 acre-feet)*
Base Period Average Outflow to Centro, 1931-1990 (36,700 acre-feet)
Average Annual Subarea Obligation to Centro (23,000 acre-feet)**
* Equal to Transition Zone Surface Water Outflow + Transition Zone Subsurface Water Outflow + Average Annual Makeup Purchases
** Equal to Base Flow + VVWRA Discharge + Subsurface Flow + Make-up Obligation Purchases + Average Annual Cumulative Debit
Amount (acre-feet)
60,000
40,000
20,000
0
276,551
110,371
82,120
194,165
130,670
1991 1992 1993 1994 1995 1996 1997 1998 1999 2000 2001 2002 2003 2004 2005 2006 2007 2008 2009 2010 2011 2012 2013 2014 2015 2016 2017 2018 2019
Water Year

FIGURE 3-10

Subarea Water Levels

Water levels within each of the five Subareas were reviewed as part of the Watermaster's investigation into Subarea conditions and recommendations on Free Production Allowance. Water levels are measured by the Mojave Water Agency and are also reported to the California Statewide Groundwater Elevation Monitoring (CASGEM) program. The Judgment does not specifically require that Watermaster consider changes in water levels in its investigation but Paragraph 24 (o) of the Judgment requires Watermaster to consider changes of water in storage. Rising and falling water levels within the Basin Area are indications of changes in storage over time. While the amount of water level data collected and maintained by MWA is extensive, it is not sufficient to determine changes in storage in each Subarea by using changes in water levels. However, the data is sufficient to make generalizations about the conditions in each Subarea. Watermaster has estimated the annual change in storage for each Subarea in Table 3-2.

Hydrographs of wells generally representative of Subarea conditions are maintained by MWA for public review at: http://www.mojavewater.org/subarea-hydrograph-gallery.html

A more extensive set of water level data is reported by Mojave Water Agency to the CASGEM program at: http://www.water.ca.gov/groundwater/casgem/online_system.cfm

The hydrographs were presented for inspection at the February and March 2020 Watermaster meetings and discussed in detail by the Engineer. Figures 3-11 through 3-17 are reduced copies of the exhibits available on the MWA website. A summary of the water levels for each Subarea is presented below.

Alto Subarea

Water levels in Alto are presented on three maps depicting hydrographs that represent conditions throughout Alto. 1) Western portion is generally west of the Mojave River (the river is included in the western portion); 2) Eastern portion is generally east of the Mojave River; and 3) Alto Transition Zone. Alto water levels near the river are exhibiting seasonal variation, rising in winter and falling in summer. It is expected that, under current pumping conditions and long-term water supply, near river wells will remain stable; however it is noted, that variability showing lower lows and lower highs is an indication of extractions exceeding recharge. Water levels in the western portion of Alto in the regional aquifer exhibit declines consistent with locally heavy pumping and limited local recharge. Water levels in the eastern portion of Alto indicate similar trends although to a lesser extent; most likely due to limited pumping in the regional aquifer east

of the river. Continued pumping in depleted areas of the regional system may result in long local negative impacts such as declining yields and water quality problems. Watermaster is not aware of widespread problems in the regional system due to the falling water table. Water levels in near river wells, particularly in the upper part of Alto, experienced a trend of decline for 6 years consistent with limited recharge due to drought conditions. However, several wells show response to available recharge from the storms of 2019. As previously noted, water supply conditions for the past 8 years have been dry (44.9% of Base Period average). Continuation of dry conditions will result in water level declines.

Baja Subarea

Baja water levels continue to decline due to over pumping and limited recharge opportunities. Wells near the river in the Daggett area respond to recharge when it is available but continue to fall immediately following storm events. Water levels elsewhere in Baja show declines without indicating recovery after storms.

Centro Subarea

Water levels in Centro have been stable showing seasonal variability and declines during dry years but generally recover during wet periods. Water levels in the Harper Lake area indicate a slow recovery due primarily to cessation of pumping during the past several years. Water levels near Hodge and Lenwood road show the effects of pumping and limited recharge during at least the past 8 years.

Este Subarea

Water levels in Este have remained stable for the past several years indicating a relative balance between recharge and outflow.

Oeste Subarea

Water levels in Oeste have declined over time and are likely to continue to decline as water production increases in-step with projected population growth. However, reviewing the available data on a shorter time frame of 15-20 years indicates that, in the short-term, water levels are variable but stable. Water production, water use and water level data indicate that over the past 15-20 years, water supply and demands (local precipitation, return flow from pumping, extractions, and outflow) are about equal. However, the past 15-20 years may not be representative of the longer-term water supply conditions in Oeste. Further, population and thus water demand is expected to increase in the future, which will result in continued water level decline.

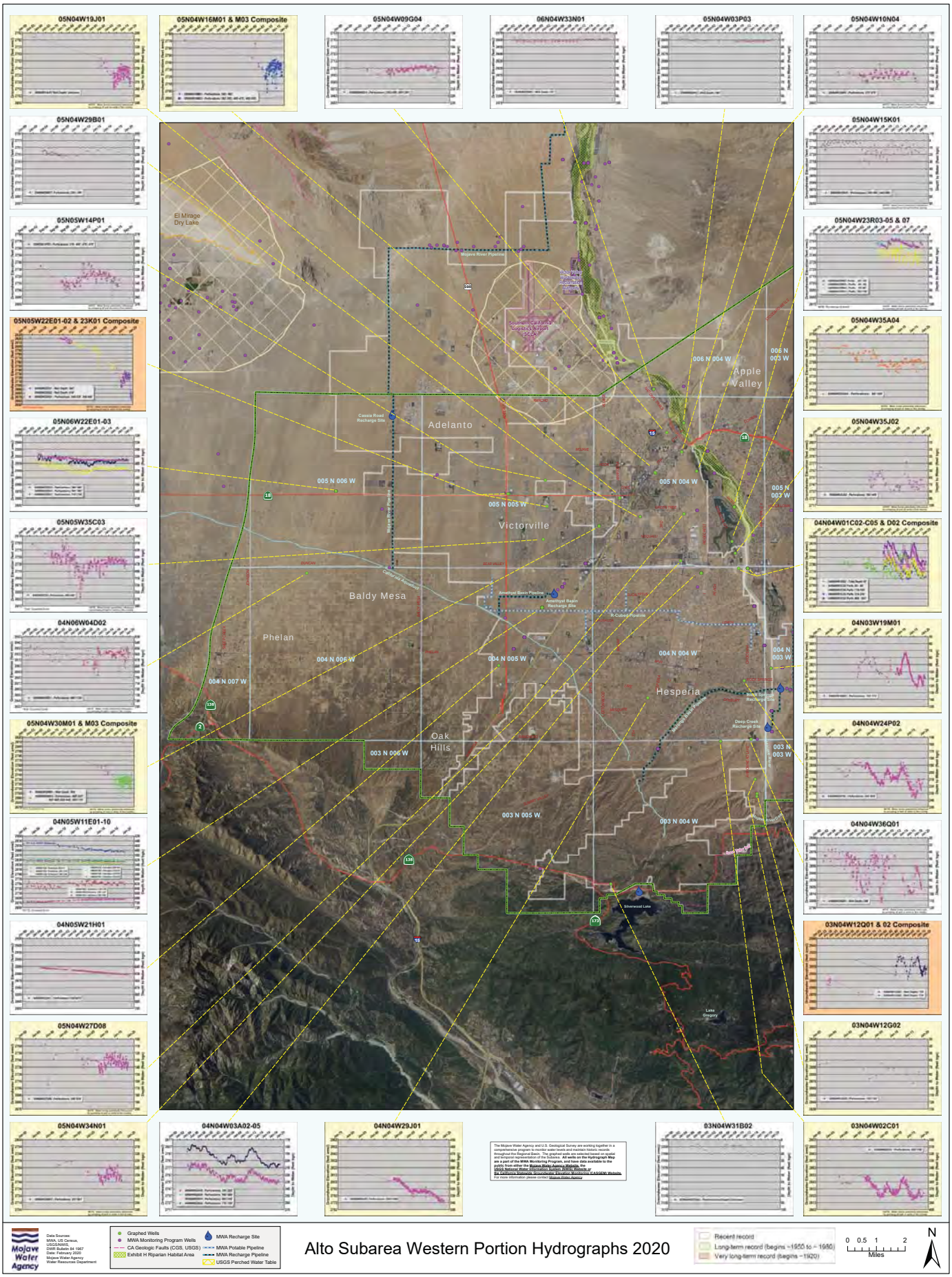

Alto Subarea Western Portion Hydrographs 2020

FIGURE 3-11

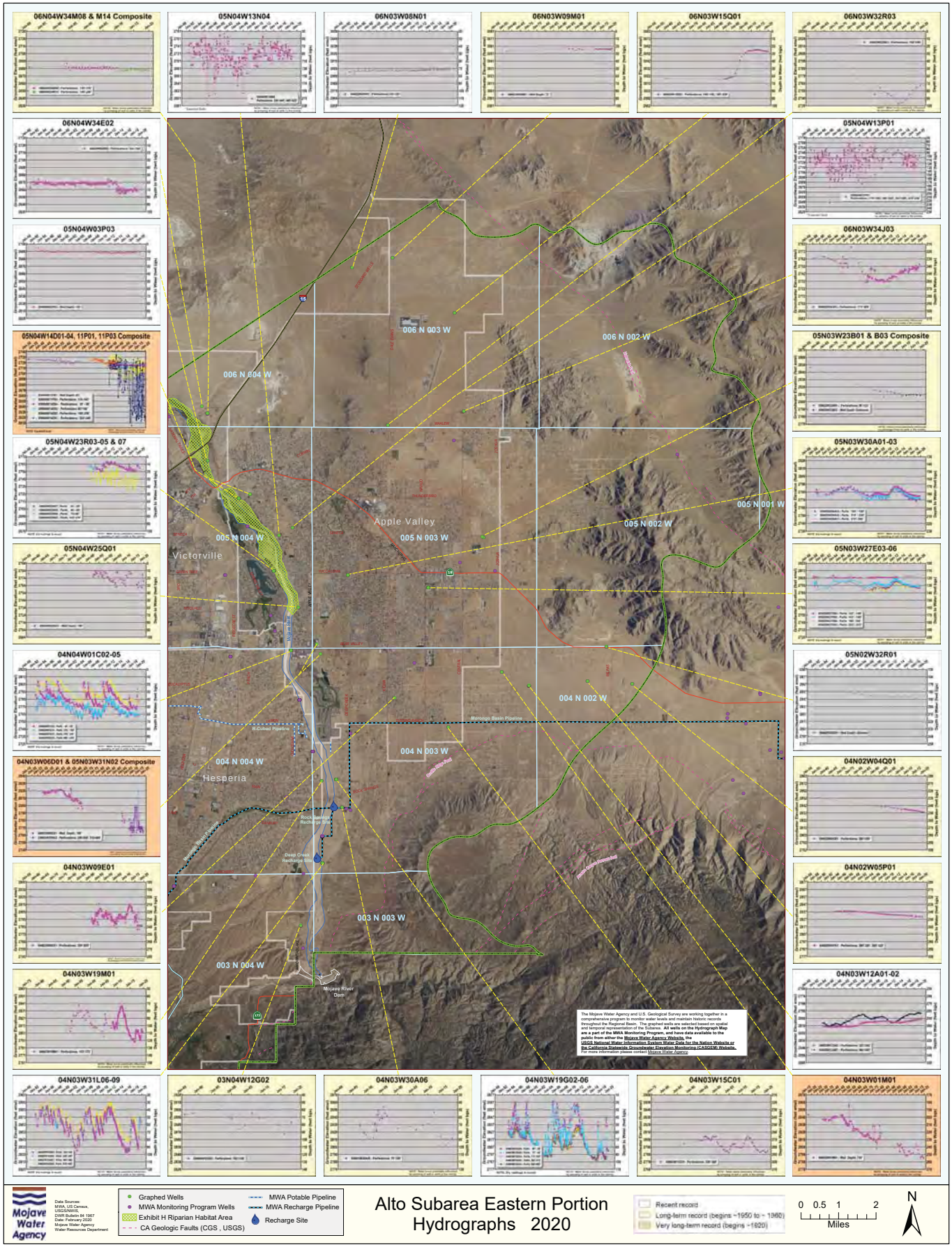
06N04W34M08 & M14 Composite
05N04W13N04
06N03W08N01
06N03W09M01
06N03W15Q01
06N03W32R03
06N04W34E02
05N04W13P01
05N04W03P03
06N03W34J03
05N04W14D01-04, 11P01, 11P03 Composite
05N03W23B01 & B03 Composite
05N04W23R03-05 & 07
05N03W30A01-03
05N04W25Q01
05N03W27E03-06
04N04W01C02-05
05N02W32R01
04N03W06D01 & 05N03W31N02 Composite
04N02W04Q01
04N03W09E01
04N02W05P01
04N03W19M01
04N03W12A01-02
04N03W31L06-09
03N04W12G02
04N03W30A06
04N03W19G02-06
04N03W15C01
04N03W01M01
006 N 003 W
006 N 002 W
006 N 004 W
Apple Valley
005 N 003 W
005 N 002 W
005 N 001 W
005 N 004 W
Victorville
004 N 002 W
R-Cubed Pipeline
004 N 003 W
004 N 004 W
Hesperia
Rock Springs Recharge Site
Deep Creek Recharge Site
003 N 003 W
003 N 004 W
Mojave River Dam
The Mojave Water Agency and U.S. Geological Survey are working together in a comprehensive program to monitor water levels and maintain historic records throughout the Regional Basin. The graphed wells are selected based on spatial and temporal representation of the Subarea. All wells on the Hydrograph Map are a part of the MWA Monitoring Program, and have data available to the public from either the Mojave Water Agency Website, the USGS National Water Information System Water Data for the Nation Website or the California Statewide Groundwater Elevation Monitoring (CASGEM) Website.
For more information please contact Mojave Water Agency
Mojave Water Agency
Data Sources:
MWA, US Census, USGS/NWIS,
DWR Bulletin 84 1967
Date: February 2020
Mojave Water Agency
Water Resources Department
Graphed Wells
MWA Monitoring Program Wells
Exhibit H Riparian Habitat Area
CA Geologic Faults (CGS , USGS)
MWA Potable Pipeline
MWA Recharge Pipeline
Recharge Site
Alto Subarea Eastern Portion
Hydrographs 2020
Recent record
Long-term record (begins ~1950 to ~ 1960)
Very long-term record (begins ~1920)
0 0.5 1 2
Miles
N

FIGURE 3-12

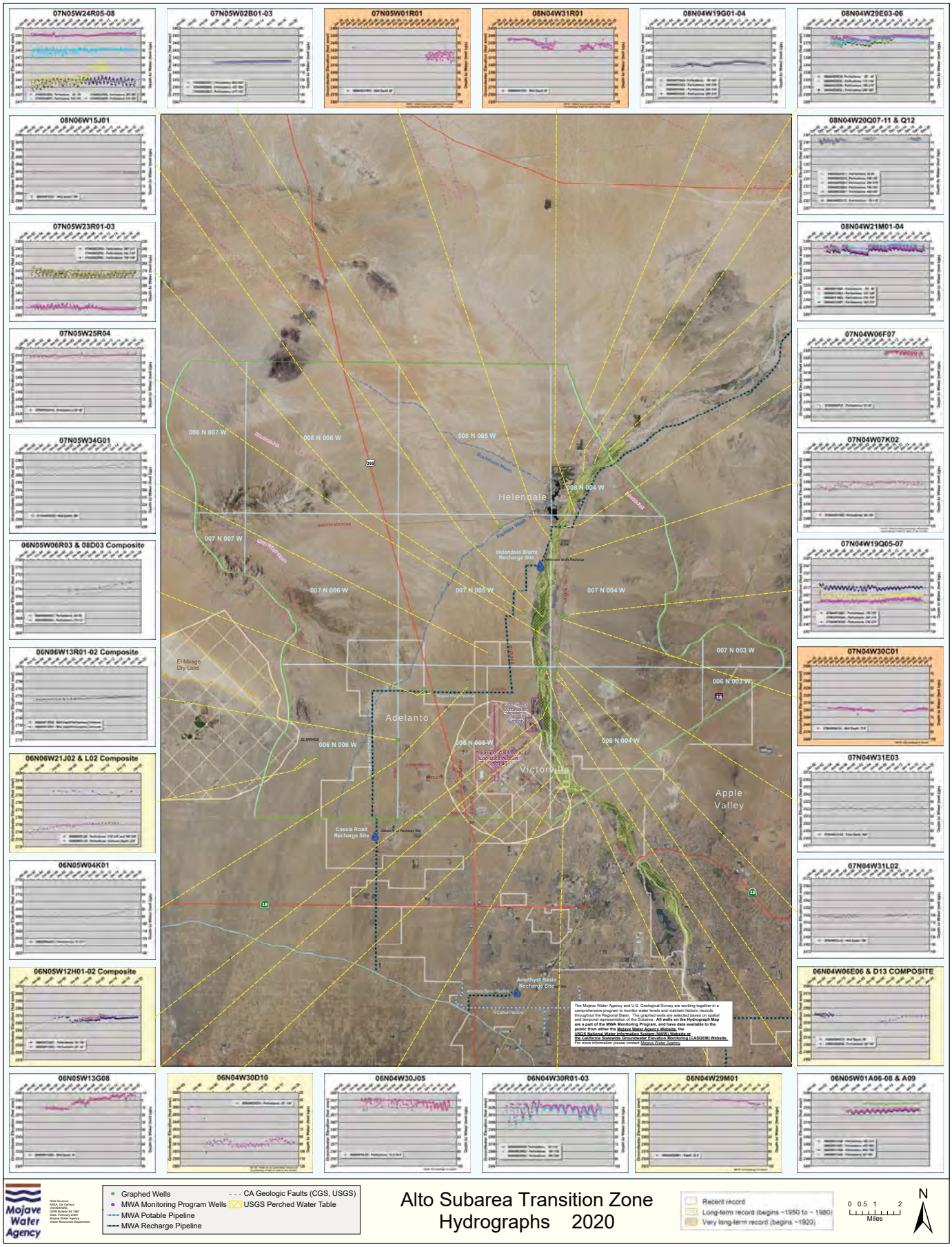
07N05W24R05-08
07N05W02B01-03
07N05W01R01
08N04W31R01
08N04W19G01-04
08N04W29E03-06
08N06W15J01
08N04W20Q07-11 & Q12
07N05W23R01-03
08N04W21M01-04
07N05W25R04
07N04W06F07
07N05W34G01
07N04W07K02
06N05W06R03 & 08D03 Composite
07N04W19Q05-07
06N06W13R01-02 Composite
07N04W30C01
06N06W21J02 & L02 Composite
07N04W31E03
06N05W04K01
07N04W31L02
06N05W12H01-02 Composite
06N04W06E06 & D13 COMPOSITE
06N05W13G08
06N04W30D10
06N04W30J05
06N04W30R01-03
06N04W29M01
06N05W01A06-08 & A09
008 N 007 W
008 N 006 W
008 N 005 W
008 N 004 W
007 N 007 W
007 N 006 W
007 N 005 W
007 N 004 W
007 N 003 W
006 N 003 W
006 N 006 W
006 N 005 W
006 N 004 W
Helendale
Adelanto
Victorville
Apple Valley
El Mirage Dry Lake
Helendale Bluffs Recharge Site
Cassia Road Recharge Site
Amethyst Basin Recharge Site
Buckthorn Wash
Fremont Wash
Mojave River
Mojave River Pipeline
Amethyst Basin Pipeline
R-Canal Pipeline
Southern California Logistics Airport (SCLA)
Victor Valley Wastewater Reclamation Authority
SHADOW MOUNTAIN
ELMIRAGE
CHAMBERLAINE
395
15
18
The Mojave Water Agency and U.S. Geological Survey are working together in a comprehensive program to monitor water levels and maintain historic records throughout the Regional Basin. The graphed wells are selected based on spatial and temporal representation of the Subarea. All wells on the Hydrograph Map are a part of the MWA Monitoring Program, and have data available to the public from either the Mojave Water Agency Website, the USGS National Water Information System (NWIS) Website or the California Statewide Groundwater Elevation Monitoring (CASGEM) Website. For more information please contact Mojave Water Agency.
Mojave Water Agency
Data Sources:
MWA, US Census
USGS NWIS
DWR Bulletin 84-1967
Date: February 2021
Prepared by: Mojave Water Resources Department
Graphed Wells
MWA Monitoring Program Wells
MWA Potable Pipeline
MWA Recharge Pipeline
CA Geologic Faults (CGS, USGS)
USGS Perched Water Table
Alto Subarea Transition Zone
Hydrographs 2020
Recent record
Long-term record (begins ~1950 to ~ 1980)
Very long-term record (begins ~1920)
0 0.5 1 2
Miles
N

FIGURE 3-13


12N01E35A01
11N02E07A01
12N02E19K01 & 16A01 Composite
11N02E26R01
10N03E07R01
10N03E15Q01 & Q02 Composite
10N02E35A01
10N03E12F01
09N02E03K05-09
10N03E27J01-05
09N02E03E01
10N04E19M02
10N02E31L03
10N04E11C01
10N01E20M01-02
11N05E16J01
10N01E28G03
09N03E33D01, 03N02, 04K01, 34F02, 34L02 Composite
09N01E06H02
09N02E12F04
09N01W12L02-05
09N04E30E01
09N01E04K01-03, 10L01 Composite
09N03E22R04-07
09N01E16F01-04
08N04E18Q03
09N01E10Q02-04
08N03E02M06
Coyote Dry Lake
Daggett
Yermo
Newberry Springs
Barstow
Troy Dry Lake
15
40
247
The Mojave Water Agency and U.S. Geological Survey are working together in a comprehensive program to monitor water levels and maintain historic records throughout the Regional Basin. The graphed wells are selected based on spatial and temporal representation of the Subarea. All wells on the Hydrograph Map are a part of the MWA Monitoring Program, and have data available to the public from either the Mojave Water Agency Website, the USGS National Water Information System or the California Statewide Groundwater Elevation Monitoring (CASGEM) Website.
For more information please contact Mojave Water Agency.
09N01E15H01,14M01,13E02 Composite
09N01E23J01
09N02E07Q01 & 03 Composite
09N02E20Q01, K01, G03 Composite
09N02E14N02 & Q02 Composite
09N03E34D01, N01 & 35D03 Composite
Mojave Water Agency
Data Sources:
MWA, US Census,
USGS NWIS,
Esri, Tele Atlas, 2007
Date: February 2020
Mojave Water Agency
Water Resources Department
Graphed Wells
MWA Monitoring Program Wells
Exhibit H Riparian Habitat Area
CA Geologic Faults (CGS, USGS)
MWA Recharge Pipeline
MWA Recharge Site
Baja Subarea
Hydrographs 2020
Recent record
Long-term record (begins ~1950 to ~ 1980)
Very long-term record (begins ~1920)
0 1.25 2.5 5
Miles
N

FIGURE 3-14


11N03W30G01
11N03W07D01
11N03W28R01 and 02 Composite
10N03W11M04
10N03W27F01
10N02W31D01
30S42E19A01
09N02W03E01-03
11N03W33N01
10N01W32Q04
11N04W29R01 and N02
09N01W09D05-08
11N07W36B01
09N01W11M01 and M11 Composite
11N06W31A01
09N01W12N04-07
10N04W33D01
09N01W27D01
09N04W34M01
10N02W31J01 and J02 Composite
08N04W09B01
08N01W29D02
08N04W21M01-04
09N02W06L11-14
08N04W12Q01
08N04W23Q01 and 24J02 Composite
08N03W04A07
09N03W15A01
09N03W23F01-04
09N03W13R01
Barstow
Lenwood Recharge Site
Hodge Recharge Site
Helendale Bluffs Recharge Site
Cassia Road Recharge Site
Amethyst Basin Recharge Site
Rock Springs Recharge Site
Deep Creek Recharge Site
El Mirage Dry Lake
Cuddeback Dry Lake
Superior Dry Lake
Goldstone Dry Lake
The Mojave Water Agency and U.S. Geological Survey are working together in a comprehensive program to monitor water levels and maintain historic records throughout the Regional Basin. The graphed wells are selected based on spatial and temporal representation of the Subarea. All wells on the Hydrograph Map are a part of the MWA Monitoring Program, and have data available to the public from either the Mojave Water Agency Website, the USGS National Water Information System (NWIS) Website or the California Statewide Groundwater Elevation Monitoring (CASGEM) Website. For more information please contact Mojave Water Agency.
Mojave Water Agency
Data Sources:
MWA, US Census
USGS/NWIS,
DWR Bulletin 84 1967
Date: February 2020
Mojave Water Agency
Water Resources Department
Graphed Wells
MWA Monitoring Program Wells
CA Geologic Faults (CGS, USGS)
Exhibit H Riparian Habitat Area
MWA Recharge Site
MWA Potable Pipeline
MWA Recharge Pipeline
USGS Perched Water Table
Centro Subarea Hydrographs
2020
Recent record
Long-term record (begins ~1950 to ~ 1960)
Very long-term record (begins ~1920)
0 1 2 4
Miles
N

FIGURE 3-15



Este Subarea Hydrographs
2020

FIGURE 3-16


06N07W21A02 and 15N02 Composite
07N07W21C01 and 22F01 Composite
06N07W10P02 and Q02 Composite
06N07W23C01 and C03 Composite
06N07W17K01
06N07W26C01
06N07W20D01
06N06W18P03
05N08W13R01 & 24A01 Composite
06N06W30M01
05N08W20P01
05N07W24D03
05N08W26B02 and B03 Composite
05N07W28L01
05N07W30D01
05N08W25J01
04N07W33J02
Groundwater Elevation (feet amsl)
Depth to Water (feet bgs)
008 N 007 W
007 N 007 W
007 N 006 W
El Mirage Dry Lake
006 N 006 W
006 N 007 W
El Mirage
LACO
SBCO
005 N 007 W
Phelan
004 N 007 W
Pinon Hills
SHADOW MOUNTAIN
SHADOW CREEK
OASIS
PHELAN
The Mojave Water Agency and U.S. Geological Survey are working together in a comprehensive program to monitor water levels and maintain historic records throughout the Regional Basin. The graphed wells are selected based on spatial and temporal representation of the Subarea. All wells on the Hydrograph Map are a part of the MWA Monitoring Program, and have data available to the public from either the Mojave Water Agency Website, the USGS National Water Information System (NWIS) or the California Statewide Groundwater Elevation Monitoring (CASGEM) Website.
For more information please contact Mojave Water Agency.
Mojave Water Agency
Data Sources: MWA, US Census, USGS/NWIS. Date: February 2020 Mojave Water Agency Water Resources Department
Graphed Wells
MWA Monitoring Program Wells
USGS Perched Water Table
CA Geologic Faults (CGS, USGS)
Oeste Subarea Hydrographs
2020
Recent record
Long-term record (begins ~1950 to ~ 1969)
Very long-term record (Begins ~1920)
0 0.5 1 2
Miles
N

FIGURE 3-17

State of the Basin

Watermaster has developed a graphical decision-making tool to assess changes of water in storage over time. Developed cooperatively with MWA, the tool is part of a larger program to track changes in water levels and match the changes with an annual calculation of inflow, outflow, and consumptive uses. Watermaster has developed a methodology for evaluating and estimating consumptive uses on an individual producer basis providing a more precise estimate of water use in each Subarea resulting in a more reliable calculation of change in storage. Consumptive use has been evaluated for the last seven years and continues to become increasingly fine-tuned as individual producer's use and each Subarea's hydrogeology are fully understood.

Watermaster has conducted an annual estimate of consumptive uses concurrent with Watermaster annual water production verification. Water production and use data compiled, verified and maintained by Watermaster were analyzed to determine the portion of water produced that was consumptively used.

The consumptive use analysis has been conducted annually since Water Year 2011-12 to provide estimates for irrigation demands for crops, septic return flow, sewage return flow, municipal and domestic outdoor return flow, as well as estimates of consumptive use for golf courses, parks and recreational lakes. The analysis breaks down each producer's water production into component parts, calculates a consumptive use for each sequential use and sums the results. Production records and land uses are evaluated annually for each individual producer. Daily climate data, soil survey information, crop development characteristics (crop coefficients, maximum effective rooting depth, and allowable soil water depletion), and producer's agricultural uses are analyzed to determine an irrigation demand. For municipal uses, available water purveyor data is evaluated to estimate per capita indoor and outdoor use for single-family and multi-family residential uses as well as industrial and commercial uses where applicable. Domestic uses are also evaluated on an individual producer level and indoor and outdoor use is estimated. The aggregate of each individual producer's consumptive use, in conjunction with available surface flow data, estimates of subsurface flow between subareas, and imported water result in the annual change in storage calculation.

Figures 3-18 through 3-22 show the accumulated storage change annually in each Subarea. Change in storage in the groundwater basin is calculated by subtracting the sum of the elements of inflow including imports, from outflow, consumptive uses, and exports. The information shown on the figures is indicative of the sustainability of the water supply conditions in each subarea.

Various ranges, shown by color gradations from blue to red, were developed for the Alto and Centro Subareas. In Alto (Figure 3-18), the minimum operating level is the amount of calculated storage change as of 2005, during which time the basin was considered to be healthy. The maximum operating level is the minimum level plus 5 years of average annual consumptive use. Average annual consumptive use in Alto is about 56,000 acre-feet, representing a year of pumping under the land and water use conditions existing since 1996.

In Centro (Figure 3-19) the minimum operating range is the amount of calculated storage change since 1997, the lowest since the Judgment, during which time the basin was considered to be healthy. The maximum operating level is the minimum level plus a supply of 5 average annual consumptive uses, with an average annual consumptive use being about 18,000 acre-feet from 1996 to 2019.

Conditions in Baja (Figure 3-20) have yet to stabilize since 1996. As such, optimal operating parameters have not been established. Figure 3-20, (for Baja), shows the continued overdraft and continued depletion of groundwater in storage.

The optimal operating parameters for Este (Figure 3-21) have not been established, though the elements of water supply use and disposal appear to be balanced based on water level data for at least the past 19 years. As shown on Table 3-2, water supply for Este for 2018-2019 is approximately 3,900 acre-feet, assuming annual average change in storage is approximately zero.

Elements of water production, water supply, and outflow in Oeste (Figure 3-22) are roughly in balance over the past 18 years. A detailed review of the water levels in Oeste over the past several years indicates a short-term stability in some areas. In order to reflect the relatively stable water levels as indicated in the regional well hydrographs, Table 3-2 reflects "no change in storage." Optimal operating parameters for Oeste have not been established.

MWA's 2015 Urban Water Management Plan considered three water shortage scenarios for evaluating water supply reliability. The scenarios included a six-month outage of the State Water Project (SWP) as well as a single year historic drought on the SWP and the historic four-

year SWP drought. In part, the Operating Ranges for healthy long-term subarea operation as shown on Figures 3-18 and 3-19 are reflective of the dry year scenarios referenced in the 2015 UWMP. During the 19 years since Entry of Judgment, basin operating storage has ranged from a decline of approximately 3.4 years of consumptive use in Alto (189,342 acre-feet), and 3 years in Centro (55,058 acre-feet), to an increase of 4 years in Alto (226,489 acre-feet), and 7.5 years in Centro (137,389 acre-feet). The operating ranges, about 282,000 acre-feet in Alto and about 92,000 acre-feet in Centro, are well within the limits identified for dry year reliability envisioned by the 2015 UWMP. Since 1996, Baja has lost about 455,465 acre-feet of groundwater storage. There is concern that the Baja subarea could not sustain a continued reduction in storage.

Watermaster uses the State of the Basin analysis for documenting sustainability of the groundwater basin in reference to legislation enacted as Water Code sections 10720-10720.9 known as the Sustainable Groundwater Management Act (SGMA). The annual change in storage determined from the methodology described above for Water Year 2018-19 is shown on Table 3-2.

TABLE 3-2

ANNUAL CHANGE IN STORAGE BY SUBAREA
WATER YEAR 2018-19
(AMOUNTS IN ACRE-FEET)

	Este[1]	Oeste[2]	Alto	Centro	Baja	Total
Total Water Supply	3,834	3,372	107,061	30,949	3,584	**148,800**
Total Outflow and Consumptive Use	3,834	3,372	78,398	19,675	24,697	**129,977**
Net Change in Storage	**0**	**0**	**28,663**	**11,274**	**(21,113)**	**18,823**

Notes
1. Water level data indicates little or no change in storage on an average annual basis; water supply is estimated to balance outflow and consumptive use.
2. Short term water levels indicate balance supply and demand for the past 15-20 years. This condition is unstable as population and water demand is expected to increase.

Alto Subarea
Net Change in Storage and MWA Storage Account Balance
Water Years 1996 through 2019

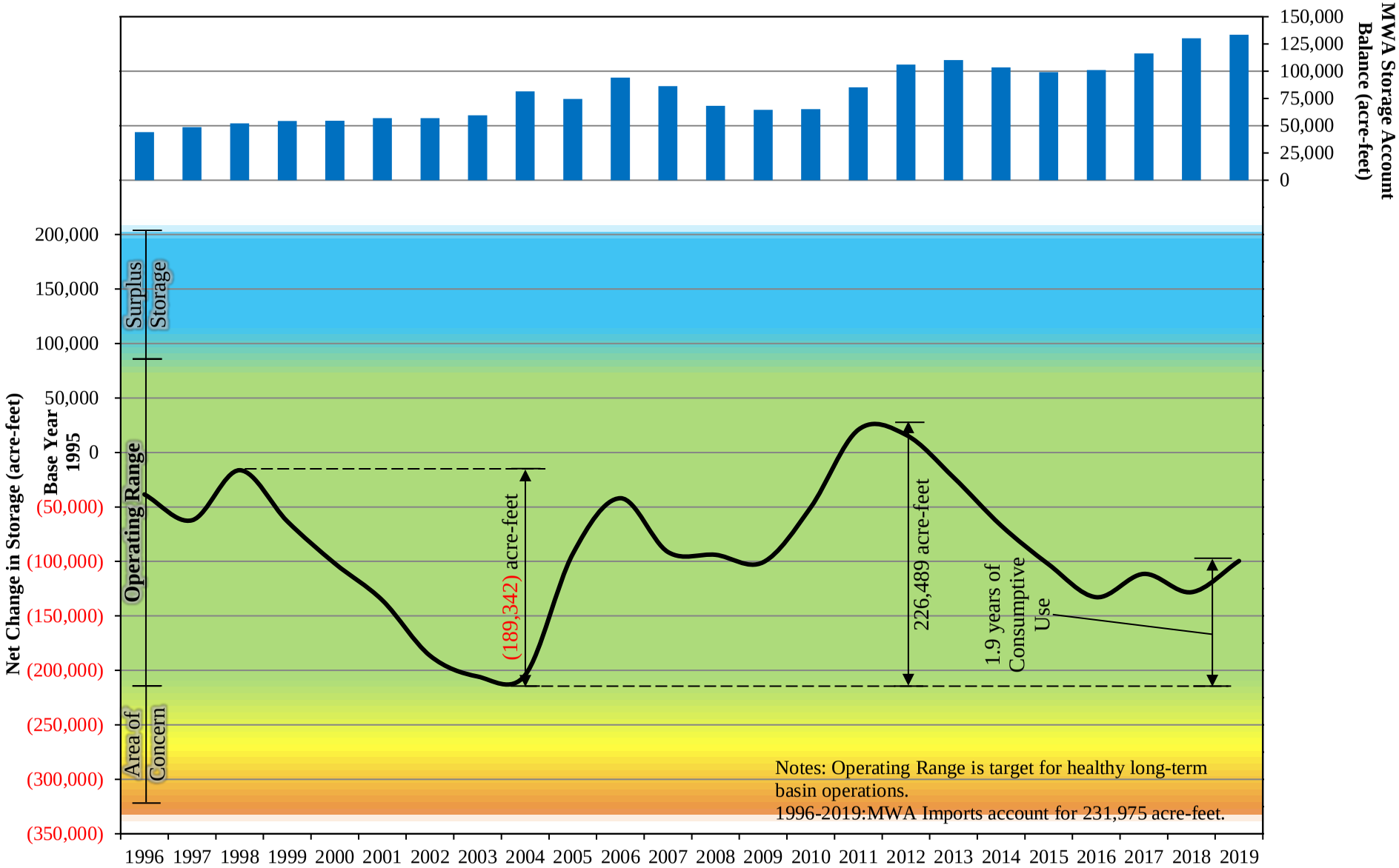

Operating range based on lowest amount in storage of -205,635af, during which the basin was considered to be healthy, plus a supply of 5 average annual consumptive uses, with an average annual consumptive use equating to 56,191 af from 1996 through present. Surplus Storage and Area of Concern each represent 2 average annual consumptive uses.

Source: Consumptive Use for 1996-2011 per Robert C. Wagner, Watermaster Engineer. Consumptive Use for 2012-2019 based on analysis of individual producers, Robert C. Wagner, Watermaster Engineer, 2020.

FIGURE 3-18

Centro Subarea
Net Change in Storage and MWA Storage Account Balance
Water Years 1996 through 2019

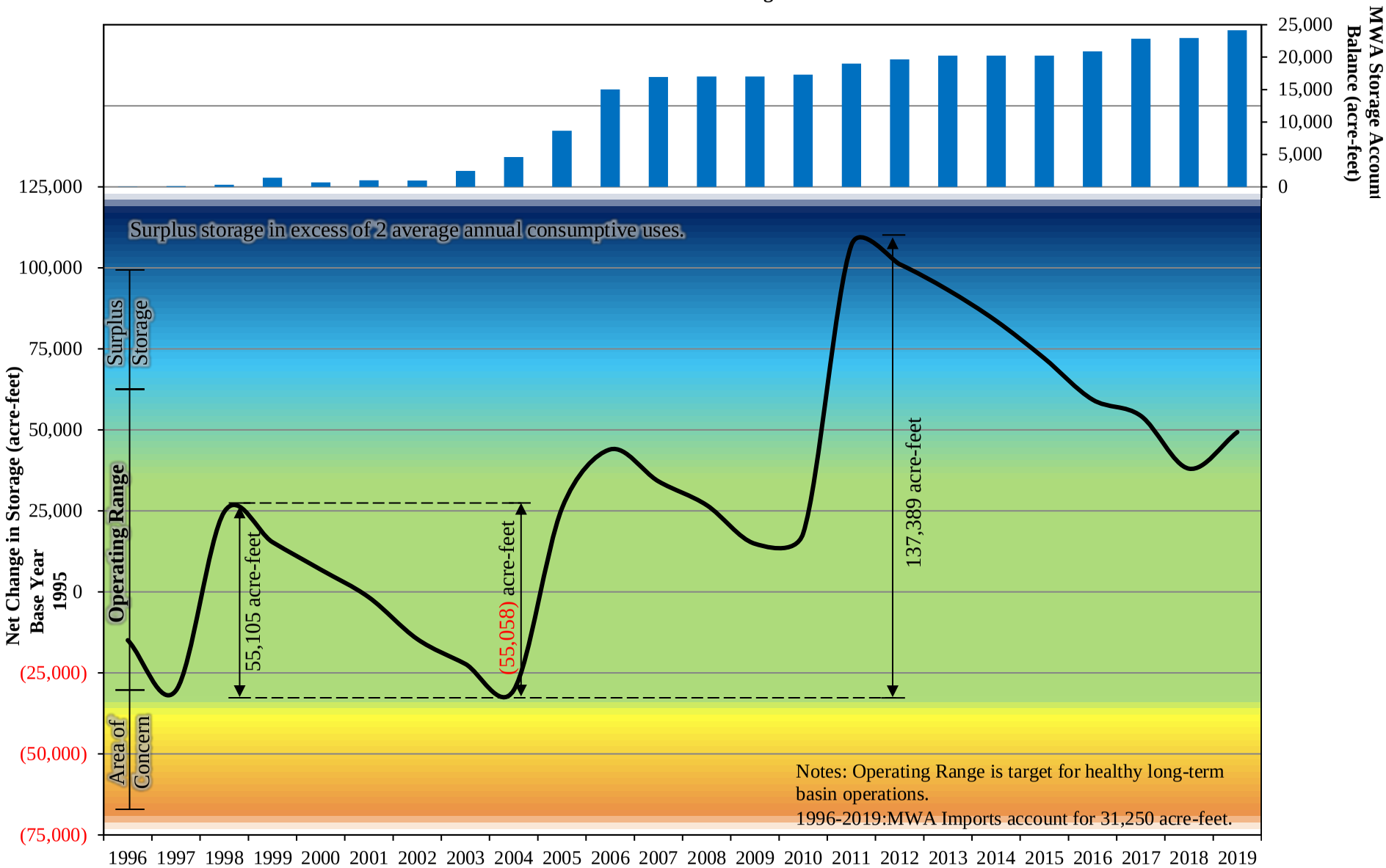

Operating range based on lowest amount in storage of -30,407af, during which the basin was considered to be healthy, plus a supply of 5 average annual consumptive uses, with an average annual consumptive use equating to 18,485 af from 1996 through present. Surplus Storage and Area of Concern each represent 2 average annual consumptive uses.

Source: Consumptive Use for 1996-2011 per Robert C. Wagner, Watermaster Engineer. Consumptive Use for 2012-2019 based on analysis of individual producers, Robert C. Wagner, Watermaster Engineer, 2020.

FIGURE 3-19

Baja Subarea
Net Change in Storage and MWA Storage Account Balance
Water Years 1996 through 2019

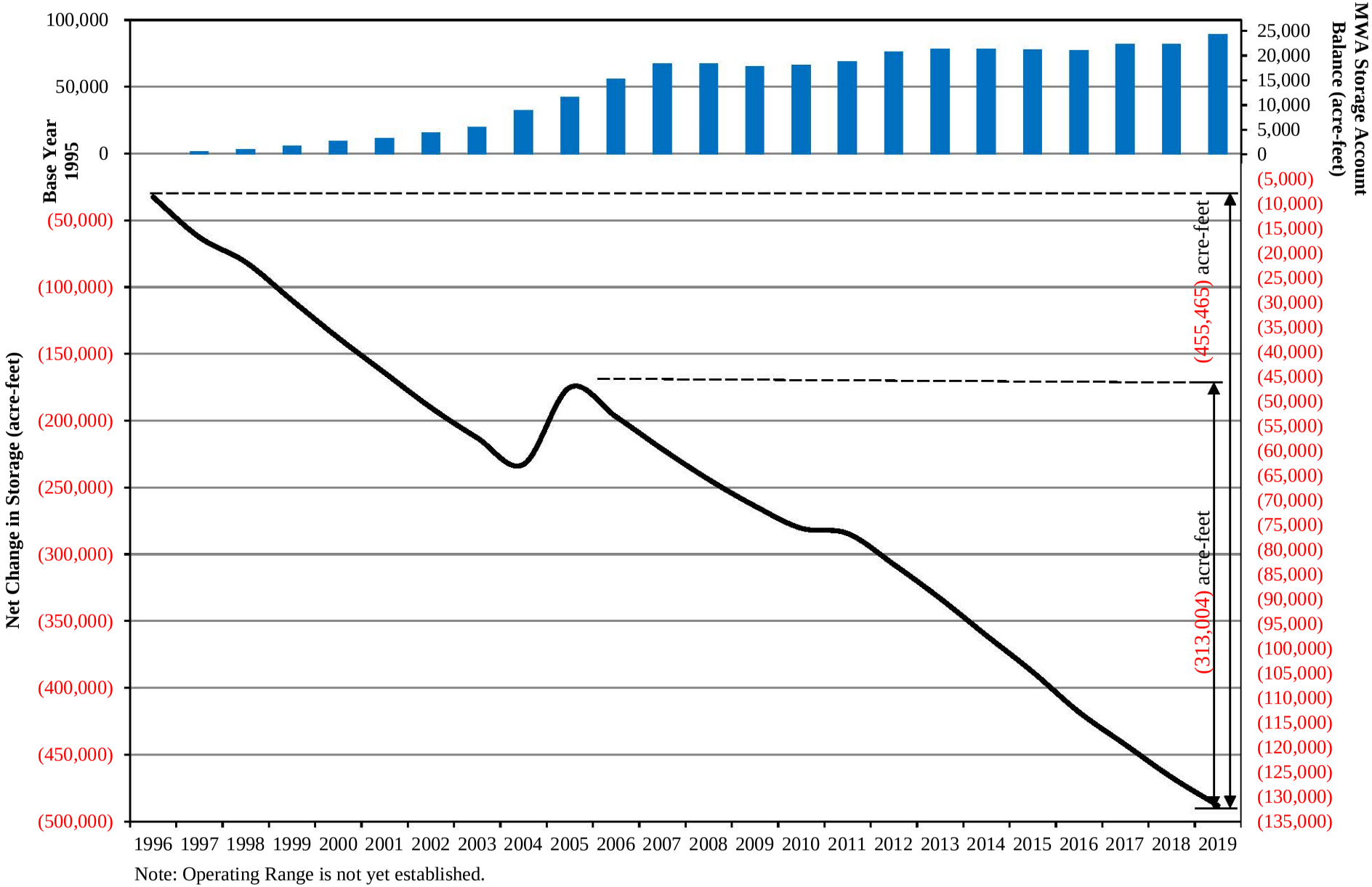

Note: Operating Range is not yet established.

Source: Consumptive Use for 1996-2011 per Robert C. Wagner, Watermaster Engineer. Consumptive Use for 2012-2019 based on analysis of individual producers, Robert C. Wagner, Watermaster Engineer, 2020.

FIGURE 3-20

Este Subarea
Net Change in Storage and MWA Storage Account Balance
Water Years 1996 through 2019

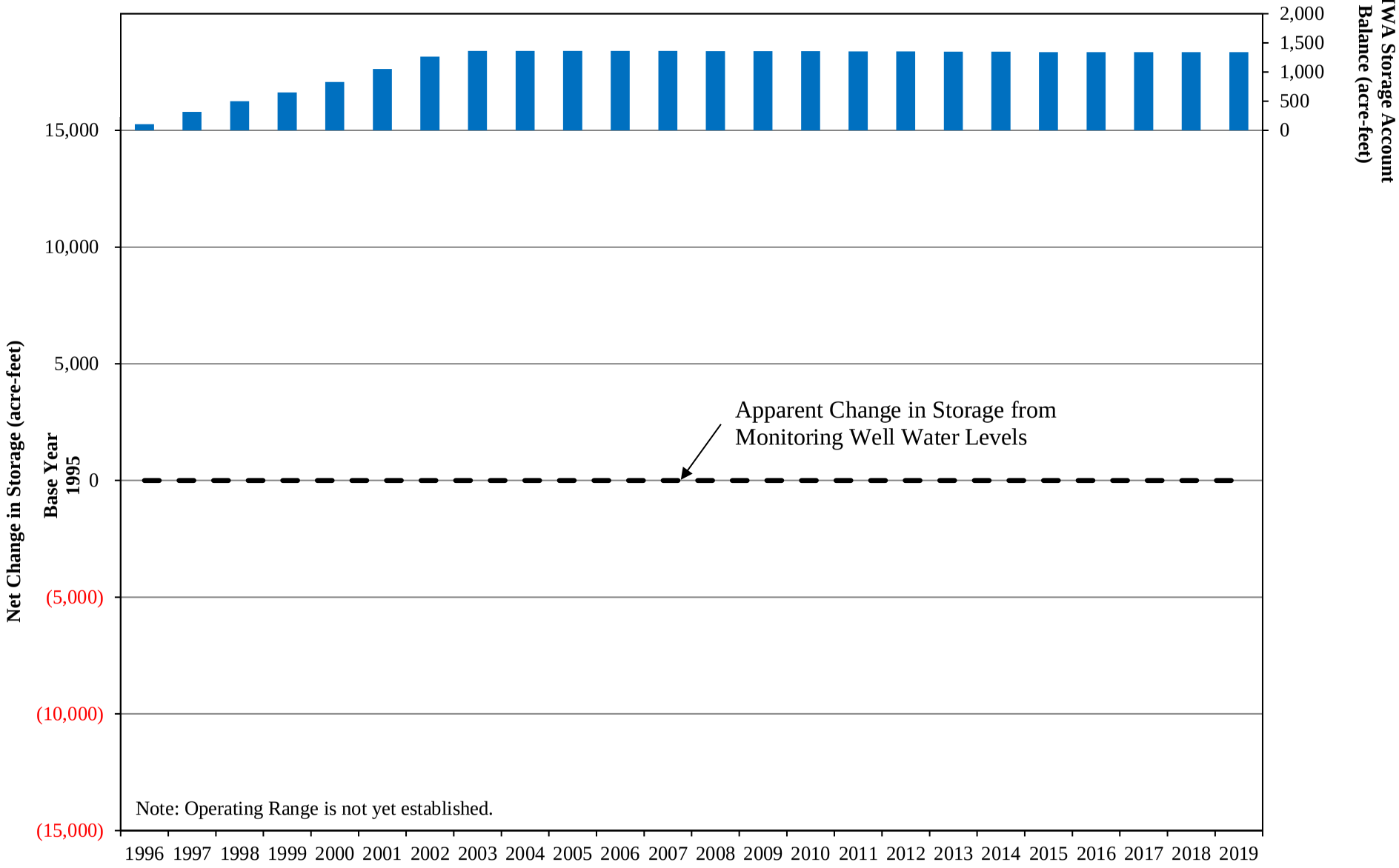

FIGURE 3-21

Oeste Subarea
Net Change in Storage and MWA Storage Account Balance
Water Years 1996 through 2019

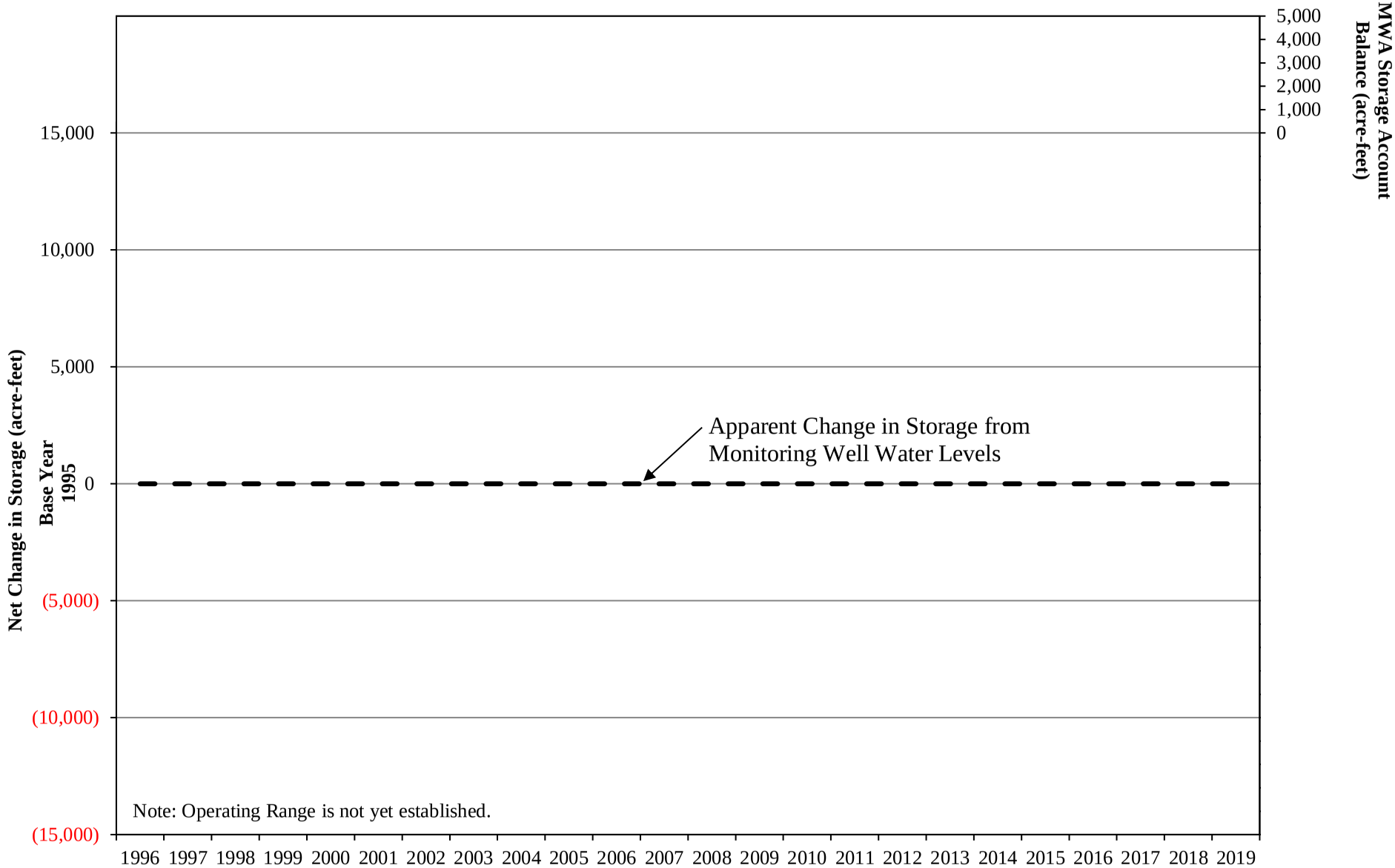

FIGURE 3-22

CHAPTER 4

STATUS OF REPLACEMENT WATER AND MAKEUP WATER OBLIGATIONS

Appendix B summarizes each Producer's Replacement Water and Makeup Water Obligations as well as any related assessments due and payable by July 1, 2020.

Replacement Water

Each Producer's Replacement Water Obligation in each Subarea was calculated by subtracting that Producer's 2018-19 share of FPA (plus any transferred or carryover FPA) from that Producer's verified production in 2018-19. Each Producer's Replacement Water Assessment was calculated by multiplying that Producer's Replacement Water Obligation by the 2018-19 Replacement Water Assessment Rate of $591.00 per acre-foot. In lieu of paying Replacement Water Assessments, a Producer may satisfy a Replacement Water Obligation in a Subarea by acquiring another Producer's Unused FPA from 2018-19 in the same Subarea (subject to any consumptive use adjustments) and reporting such acquisition to the Watermaster on appropriate forms provided by the Watermaster not later than 30 days prior to the regularly scheduled Watermaster Meeting in May 2020. Unused FPA during 2018-19 for each Producer within each Subarea is set forth in Appendix B.

Table 4-1 summarizes the Replacement Water Obligations and Assessments and Unused FPA for 2018-18 in each Subarea.

TABLE 4-1

SUMMARY OF REPLACEMENT WATER OBLIGATIONS AND REPLACEMENT WATER ASSESSMENTS FOR WATER YEAR 2018-19

Subarea	Replacement Water Obligations (acre-feet)	Replacement Water Assessments	Unused FPA (acre-feet)
Este	376	$222,216.00	15,084
Oeste	0	$0.00	4,897
Alto	14,721	$8,700,111.00	21,382
Centro	112	$66,192.00	36,517
Baja	1,254	$741,114.00	16,993
Total	**16,463**	**$9,729,633.00**	**94,873**

Makeup Water

The Base Flow determination of 4,533 acre-feet prepared by the Watermaster Engineer was presented to the Watermaster at the regularly scheduled meeting January 22, 2020. Table 4-2 summarizes the flows credited to each Subarea obligation during Water Year 2018-19, the status of each Subarea at the end of the year and each minimum obligation for Water Year 2018-19. The Makeup Obligation from the Alto Subarea to the Centro Subarea for Water Year 2018-19 is 2,051 acre-feet. Table 4-3 shows the year over year Makeup Obligation from Alto to Centro beginning in Water Year 2009-10.

During the first ten years of implementation of the Judgment, the subsurface flow obligations between Subareas were assumed to be met. Subsequently, Watermaster revisited the subsurface flow assumptions in the Judgment and recommended no changes. Subject to continued monitoring, the Makeup Obligations are assumed to be met.

TABLE 4-2

STATUS OF SUBAREA OBLIGATIONS AT THE END OF WATER YEAR 2018-19

Subareas	Este	Oeste	Alto	Centro	Baja
Obligation to	Alto	Alto	Transition Zone	Baja	Afton
Average Annual Obligation in acre-feet	200	800	23,000	1,200	400
Status at Beginning of 2018-19					
Cumulative Obligation	5,000	20,000	575,000	30,000	10,000
Cumulative Flow	5,000	20,000	554,196	30,000	7,042
Net cumulative Credit (Debit)	0	0	(20,804)	0	(2,958)
Flow During 2018-19					
Base Flow	---	---	4,533	---	---
Subsurface Flow	200	800	2,000	1,200	249
Other Water	0	0	13,077	0	0
Makeup Water Purchased	0	0	3,674	0	0
Total Flow	**200**	**800**	**23,284**	**1,200**	**249**
Minimum Obligations for 2018-19	160	640	25,335	960	2,878
Makeup Obligation Incurred	**0**	**0**	**2,051**	**0**	**2,629**
Status at End of 2018-19					
Cumulative Obligation	5,200	20,800	598,000	31,200	10,400
Cumulative Flow	5,200	20,800	577,480	31,200	7,291
Net Cumulative Credit (Debit)	0	0	(20,520)	0	(3,109)
Minimum Obligation for 2019-20					
Annual Minimum	160	640	18,400	960	320
+ 1/3 of Cumulative Debit	0	0	6,840	0	1,036
+ Additional to reduce Cumulative Debit to Annual Obligation	0	0	0	0	1,673
Alternative Minimum for Alto [1]	---	---	---	---	---
Minimum Obligation for 2019-20	**160**	**640**	**25,240**	**960**	**3,029** [2]

1) Annual Minimum minus Cumulative Credit but not less than 15,000 acre-feet.
2) The accounting for the Baja Subarea Obligation is shown for illustrative purposes only. Pursuant to Paragraph 6 of Appendix G of the Judgment, subsurface flow obligations are assumed to have been met. Pursuant to the Court order dated 6/5/2006, Watermaster is relieved of evaluation of the subsurface flow from BAJA across the Mojave Water Agency administrative boundary about six miles upstream of Afton.

TABLE 4-3

STATUS OF ALTO SUBAREA OBLIGATIONS
WATER YEARS 2009-10 THROUGH 2018-19

Water Year	**2009-10**	**2010-11**	**2011-12**	**2012-13**	**2013-14**	**2014-15**	**2015-16**	**2016-17**	**2017-18**	**2018-19**
Average Annual Obligation in acre-feet	23,000	23,000	23,000	23,000	23,000	23,000	23,000	23,000	23,000	23,000
Status at Beginning of Water Year										
Cumulative Obligation	368,000	391,000	414,000	437,000	460,000	483,000	506,000	529,000	552,000	575,000
Cumulative Flow	345,161	370,609	398,148	423,651	447,286	468,411	490,268	511,465	533,205	554,196
Net cumulative Credit (Debit)	(22,839)	(20,391)	(15,852)	(13,349)	(12,714)	(14,589)	(15,732)	(17,535)	(18,795)	(20,804)
Flow During Water Year										
Base Flow	5,849	10,149	8,829	7,325	6,227	5,418	4,851	4,031	3,662	4,533
Subsurface Flow	2,000	2,000	2,000	2,000	2,000	2,000	2,000	2,000	2,000	2,000
Other Water	14,525	14,825	14,674	14,310	12,898	12,926	12,940	13,262	12,824	13,077
Makeup Water Purchased	3,074	565	0	0	0	1,513	1,406	2,447	2,505	3,674
Total Flow	**25,448**	**27,539**	**25,503**	**23,635**	**21,125**	**21,857**	**21,197**	**21,740**	**20,991**	**23,284**
Minimum Obligations	26,013	25,197	23,684	22,850	22,638	23,263	23,644	24,245	24,665	25,335
Makeup Obligation Incurred	**565**	**0**	**0**	**0**	**1,513**	**1,406**	**2,447**	**2,505**	**3,674**	**2,051**
Status at End of Water Year										
Cumulative Obligation	391,000	414,000	437,000	460,000	483,000	506,000	529,000	552,000	575,000	598,000
Cumulative Flow	370,609	398,148	423,651	447,286	468,411	490,268	511,465	533,205	554,196	577,480
Net Cumulative Credit (Debit)	(20,391)	(15,852)	(13,349)	(12,714)	(14,589)	(15,732)	(17,535)	(18,795)	(20,804)	(20,520)
Minimum Obligation for Next Year										
Annual Minimum	18,400	18,400	18,400	18,400	18,400	18,400	18,400	18,400	18,400	18,400
+ 1/3 of Cumulative Debit	6,797	5,284	4,450	4,238	4,863	5,244	5,845	6,265	6,935	6,840
+ Additional to reduce Cumulative Debit to Annual Obligation	0	0	0	0	0	0	0	0	0	0
Alternative Minimum [1]	---	---	---	---	---	---	---	---	---	---
Minimum Obligation for Next Year	**25,197**	**23,684**	**22,850**	**22,638**	**23,263**	**23,644**	**24,245**	**24,665**	**25,335**	**25,240**

1) Annual Minimum minus Cumulative Credit but not less than 15,000 acre-feet.

CHAPTER 5

FREE PRODUCTION ALLOWANCE FOR WATER YEAR 2020-21

Pursuant to paragraph 24 (o) of the Judgment After Trial dated January 10, 1996, the Watermaster is required to make a recommendation to the Court for adjusting the FPA of each Subarea, if necessary.

Exhibit H of the Judgment provides that in the event that the FPA exceeds the estimated Production Safe Yield (PSY) by five percent or more (of the Subarea BAP), Watermaster shall recommend a reduction in FPA equal to a full five percent of the aggregate Subarea BAP.

In 2018 an update to Production Safe Yield and Consumptive Use for each subarea was completed at the court's request. Previously, PSY was updated in August 2000. Consumptive use and PSY are defined by the Judgment as follows:

- Production Safe Yield - The highest average Annual Amount of water that can be produced from a Subarea: (1) over a sequence of years that is representative of long-term average annual natural water supply to the Subarea net of long-term average annual natural outflow from the Subarea, (2) under given patterns of Production, applied water, return flows and Consumptive Use, and (3) without resulting in a long-term net reduction of groundwater in storage in the Subarea.
- Consumption or Consumptive Use - The permanent removal of water from the Mojave Basin Area through evaporation or evapo-transpiration.

Consumptive use is important because it is used to estimate return flow. Return flow is the difference between water production for a particular use and the estimated consumptive use of the production. Return flow is therefore considered part of the water supply.

The PSY estimate includes long-term hydrology as specified in the Judgment, consumptive uses for 2017-18 (updated), phreatophyte use as indicated in the Judgment, Subarea subsurface obligations and surface obligations between Alto and Centro (there are no other surface obligations in the Judgment). Table 5-1 shows the current PSY calculation.

The following table shows the current FPA for each Subarea and the estimated PSY.

Subarea	Base Annual Production	2019-20 FPA	Production Safe Yield	Percent Difference[1]	2018-19 Verified Production
Alto	116,412	66,836	64,406	2.1%	69,782
Baja	66,157	21,474	12,189	14.0%	21,162
Centro	51,030	38,684	21,088	34.5%	18,231
Este	20,205	15,412	4,728	52.9%	4,029
Oeste	7,095	5,382	1,712	51.7%	3,380

[1]This value represents the percent of BAP that PSY departs from FPA.

The Judgment's purpose is to balance supply and demand and allocate the cost to parties that over pump FPA. The purpose of Rampdown is not to cause a reduction in pumping but a reduction in FPA to cause imported water supply to be purchased to offset deficits.

The following is the recommendation for setting FPA for Water Year 2020-21:

Subarea	Proposed 2020-21 Free Production Allowance
Alto – Agriculture	70% of Base Annual Production
Alto – Municipal & Industrial	55% of Base Annual Production
Centro	70% of Base Annual Production
Baja	25% of Base Annual Production
Este	70% of Base Annual Production
Oeste	70% of Base Annual Production

Alto – 55% of BAP for M&I
70% of BAP for Agriculture

FPA in Alto is within 5% of PSY of BAP (2.1%). Municipal and Industrial (M&I) producers' FPA is within 5% of the indicated PSY at the current level of 55%. It is recommended that Agricultural producers FPA be reduced by 5% to 70% for Water Year 2020-21. M&I FPA will remain at 55% for Water Year 2020-21. As noted above, FPA is within 5% (percentage of BAP) of PSY and thus, Exhibit H does not compel Watermaster to recommend rampdown. However, the purpose of Exhibit H is to require rampdown as needed for resource protection of the Exhibit H habitat areas. Water levels in some wells rose in response to recharge during 2019, but other wells show a continuing downward trend in response to locally drier than average water supply during the past 8 years. During 2018-19, inflow measured at Deep Creek and West Fork

Mojave River (the forks), was about 139% of base period average however the average water supply during the recent 8-year period 2012 to 2019, was only 44.9% of the long-term average. Sustained periods of below average inflow will cause continued water level declines.

Centro – 70% of BAP

FPA in Centro exceeds PSY by more than 5% of BAP (34.5%). Water levels in Centro are stable in most of Centro, and generally respond to storm flow when available in sufficient amounts to partially recharge the aquifer. However, in some areas, localized pumping causes water levels to be depressed. In order to balance FPA with PSY under the Judgment additional Rampdown is required. It is recommended that Centro FPA be reduced by 5% to 70% for Water Year 2020-21.

Baja – 25% of BAP

FPA in Baja exceeds PSY by more than 5% of BAP (14.0%). Overdraft continues as water levels continue to fall. Continuous declines result from pumping in excess of supply. It is recommended that FPA be reduced by 5% to 25% for Water Year 2020-21.

Este – 70% of BAP

FPA in Este exceeds PSY by more than 5% of BAP (52.9%). Water levels in Este are stable as water production has declined. Water production has declined in Este from 15,700 acre-feet in 1990 to 4,029 acre-feet in 2019. In order to balance FPA with PSY under the Judgment additional Rampdown is required. It is recommended that Este FPA be reduced by 5% to 70% for Water Year 2020-21.

Oeste – 70% of BAP

FPA in Oeste exceeds PSY by more than 5% of BAP (51.7%). Some water levels in Oeste exhibit steady decline and others are stable, although variable, over the past 15 years. Water levels in Oeste wells will decline as population growth increases water demands. In order to balance FPA with PSY under the Judgment additional Rampdown is required. It is recommended that Oeste FPA be reduced by 5% to 70% for Water Year 2020-21.

--SAMPLE CALCULATION--
TABLE C-1 OF JUDGMENT

Mojave Basin Area Adjudication
Subarea Hydrological Inventory Based On
Long-Term Average Natural Water Supply and Outflow
and Current Year Imports and Consumptive Use
(All Amounts in Acre-Feet)

WATER SUPPLY	Este	Oeste	Alto	Centro	Baja	Basin Totals
Surface Water Inflow						
Gaged	0	0	65,000	0	0	65,000
Ungaged	1,700	1,500	3,000	37,300 [1]	14,300 [2]	6,500 [3]
Subsurface Inflow	0	0	1,000	2,000	1,200	0 [4]
Deep Percolation of Precipitation	0	0	3,500	0	100	3,600
Imports						
Lake Arrowhead CSD	0	0	1,500	0	0	1,500
Big Bear ARWWA	2,000	0	0	0	0	2,000
TOTAL	3,700	1,500	74,000	39,300	15,600	78,600
CONSUMPTIVE USE AND OUTFLOW						
Surface Water Outflow						
Gaged	0	0	0	0	8,200	8,200
Ungaged	0	0	37,300 [1]	14,000 [5]	0	0
Subsurface Outflow	200	800	2,000	1,200	0	0
Consumptive Use						
Agriculture	6,800	2,900	16,300	20,300	30,200	76,500
Urban	1,900	1,200	36,300	9,500	9,700	58,600
Phreatophytes	0	0	5,100	900	1,500	7,500 [6]
Exports	0	0	0	0	0	0
TOTAL	8,900	4,900	97,000	45,900	49,600	150,800
Surplus / (Deficit)	(5,200)	(3,400)	(23,000)	(6,600)	(34,000)	(72,200)
Total Estimated Production (Current Year) [7]	15,700	7,600	98,900	46,500	54,300	223,000
PRODUCTION SAFE YIELD (Current Year) [7]	**10,500**	**4,200**	**75,900**	**39,900**	**20,300**	**150,800**

[1] Estimated from reported flows at USGS gaging station, Mojave River at Victorville Narrows.

[2] Includes 14,000 acre-feeet of Mojave River surface flow across the Waterman Fault estimated from reported flows at USGS gaging station, Mojave River at Barstow and 300 acre-feet of local surface inflow from Kane Wash.

[3] Represents the sum of Este (1,700 af), Oeste (1,500 af), Alto (3,000 af) and Baja (300 af from Kane Wash).

[4] Inter subarea subsurface flows do not accrue to the total basin water supply.

[5] Estimated from reported flows at USGS gaging station, Mojave River at Barstow.

[6] Estimated by Bookman-Edmonston.

[7] For purposes of this Table, the current year is 1990.

TABLE 5-1

SUBAREA HYDROLOGICAL INVENTORY BASED ON LONG TERM AVERAGE NATURAL WATER SUPPLY AND OUTFLOW AND 2017-18 IMPORTS AND CONSUMPTIVE USE

(ALL AMOUNTS IN ACRE-FEET)

WATER SUPPLY	**Este**	**Oeste**	**Alto**	**Centro**	**Baja**	**Basin Totals**
Surface Water Inflow	1,700	1,500	68,500 [1]	33,600 [2]	17,358 [3]	72,652 [4]
Subsurface Inflow	0	0	1,000	2,000	1,581 [5]	0 [6]
Deep Percolation of Precipitation	0	0	3,500	0	100	3,600
Imports[7]	2,000	0	2,234	2,262	0	6,496
TOTAL	**3,700**	**1,500**	**75,234**	**37,862**	**19,039**	**82,748**
CONSUMPTIVE USE AND OUTFLOW						
Surface Water Outflow	0	0	33,600 [2]	16,406 [8]	5,372 [9]	5,372
Subsurface Outflow	200	800	2,000	1,581 [5]	0	0
Consumptive use						
Agriculture[10]	2,327	1,208	1,311	8,895	17,664	31,405
Urban[10,11]	1,500	1,724	40,603	7,557	6,338	57,722
Phreatophytes	0	0	11,000	3,000	2,000	16,000 [12]
TOTAL	**4,027**	**3,732**	**88,514**	**37,439**	**31,374**	**110,499**
Surplus / (Deficit)	(327)	(2,232)	(13,280)	423	(12,335)	(27,751)
Total Estimated Production[13]	5,055	3,944	77,686	20,665	24,524	131,874
PRODUCTION SAFE YIELD[14]	**4,728**	**1,712**	**64,406**	**21,088**	**12,189**	**104,123**

1 Average discharge of Mojave River at The Forks, 1931-1990 (The Forks is the addition of reported values from USGS stations at West Fork Mojave River Near Hesperia, CA (10261000) and Deep Creek Near Hesperia, CA (10260500). Includes 3,000 af of ungaged inflow (Judgment, 1996).

2 Estimated based on reported flows at USGS gaging station, Mojave River at Victorville Narrows and 1991-2018 Transition Zone water balance (Watermaster Engineer, 2019).

3 Estimated from reported flows at USGS gaging station, Mojave River at Barstow. Includes 16,406 af of Mojave River surface flow across the Waterman Fault estimated by "Evaluations of Potential Mojave River Recharge Losses between Barstow and Waterman Fault", Wagner & Bonsignore, 2012 (see Appendix A, Table 6), and 747 af of local surface inflow from Kane Wash and Boom Creek, and 205 af from washes (Wagner, 2011).

4 Represents the sum of Este (1,700 af), Oeste (1,500 af), Alto (68,500 af) and Baja (747 af from Kane Wash and Boom Creek, 205 af from washes).

5 Stamos, 2001 (USGS).

6 Inter subarea subsurface flows do not accrue to the total basin water supply.

7 Imports for Este are from the Big Bear Area Regional Wastewater Authority; Alto are from Lake Arrowhead Community Services District an pre-purchased groundwater storage for HDPP; Centro are the average make-up water purchases, 1995-2018.

8 Estimated from reported flows at USGS gaging station, Mojave River at Barstow (see note #2 above).

9 Based on USGS station Mojave River at Afton, CA (10263000) reported discharge for 1931, 1953-2018. Water Years 1979 and 1980 estimated by Mojave Basin Area Watermaster.

10 2018 Consumptive Use Analysis by Watermaster.

11 Includes consumptive use of "Minimals Pool" (estimated Minimal's production is 7,077 af).

12 From USGS Water-Resurces Investigation Report 96-4241 "Riparian Vegetation and Its Water Use During 1995 Along the Mojave River, Southern California" 1996.

13 Water production for 2017-18. Included in the production values are the estimated minimal producer's water use by Subarea.

14 Imported State Water Project water purchased by MWA is not reflected in the above table.

CHAPTER 6

FINANCIAL REPORT
PROPOSED BUDGET AND ASSESSMENT RATES

Statements of Revenues, Expenses and Changes in Net Position

	2018	2019
Operating Revenue	$ 628,328.00	$ 1,392,018.00
Operating Expenses	497,210.00	1,466,170.00
Non-operating Revenue (Expense)	(35,418.00)	(256,258.00)
Change in Net Position	**95,700.00**	**(330,410.00)**
Net Position, beginning of year	**1,277,859.00**	**1,373,559.00**
Net Position, end of year	**$ 1,373,559.00**	**$ 1,043,149.00**

The Auditor's Report for Fiscal Year 2018-19 ending June 30, 2019 is presented in Appendix G and includes a summary of the significant categories of receivables and other current assets.

Biological Resources Trust Fund Summary

The Biological Resources Trust Fund balance as of June 30, 2019 was $679,930.00.

Administrative Budget for 2020-21

The Administrative Budget for 2020-21 is $568,658 and is shown on Table 6-1.

Summary of Makeup Water Purchases

The Watermaster purchased 15 acre-feet of Makeup water during the 2018-19 Water Year for the Centro Subarea.

Summary of Replacement Water Purchases

Replacement water purchases by Watermaster during 2018-19 are as follows:

Alto[1]	2,986	acre-feet
Baja	4	acre-feet
Centro	0	acre-feet
Este	0	acre-feet
Oeste	0	acre-feet
Total	**2,990**	**acre-feet**

[1] 7 acre-feet of Alto Replacement water was pre-purchased under the MWA Claim Program. 1,497 acre-feet was pre-stored under a storage agreement.

Administrative and Biological Assessment Rates for 2020-21

The Administrative and Biological Assessment Rates for 2020-21 adopted by the Watermaster on March 25, 2020 are as follows:

Administrative	$	3.55 per acre-foot of Production
Biological Resources	$	0.96 per acre-foot of Production

Projected Replacement and Makeup Water Assessment Rates for 2019-20 and 2020-21

The Replacement and Makeup Water Assessment Rates projected by the Watermaster on March 25, 2020 are as follows:

Replacement and Makeup Water Rate

2019-20 *Not to Exceed* $652.00 per acre-foot[1]
(Invoice Date 6-1-2021)

2020-21 $666.00 per acre-foot (projected)[2]
(Invoice Date 6-1-2022)

1. This rate is for obligations incurred in the 2019-20 Water Year which will be billed in June 2021. The fixed rate that will be used for invoicing will be determined by the Mojave Water Agency in February 2021.

2. This is a projected rate for obligations incurred in the 2020-21 Water Year which will be billed in June 2022. The fixed rate that will be used for invoicing will be determined by the Mojave Water Agency in February 2022.

TABLE 6-1

MOJAVE BASIN AREA WATERMASTER
ADMINISTRATIVE BUDGET
FOR WATER YEAR 2020-21

1.	Administrative Services	$ 386,358.00
2.	Engineering Services	$ 118,500.00
3.	Legal Services	$ 60,000.00
4.	Audit Services	$ 3,800.00
	Total Estimated Budget	**$ 568,658.00**

APPENDIX A

MAP OF THE MOJAVE BASIN AREA

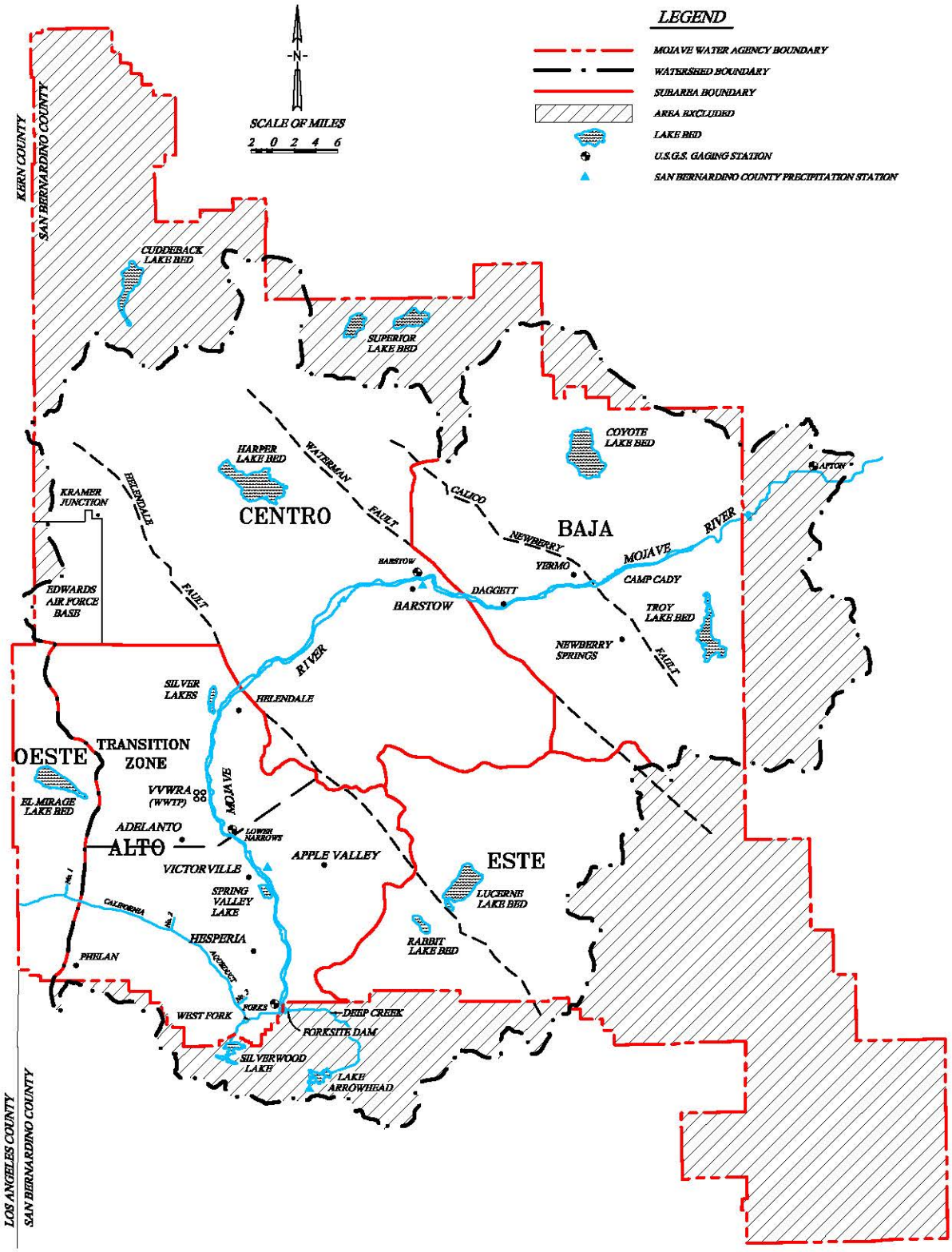

MOJAVE BASIN AREA

1/95

APPENDIX B

PRODUCER REPLACEMENT WATER AND MAKEUP WATER OBLIGATIONS

AND ASSESSMENTS DUE FOR 2018-19

APPENDIX B

PRODUCER REPLACEMENT WATER
AND
MAKEUP WATER OBLIGATIONS
AND
ASSESSMENTS DUE FOR 2018-19
(UNLESS OTHERWISE NOTED ALL AMOUNTS SHOWN ARE IN ACRE-FEET)

ESTE SUBAREA

		2018-19 FREE PRODUCTION ALLOWANCE										ASSESSMENTS DUE BY JULY 1, 2020 (AMOUNTS IN DOLLARS)		
				TRANSFERS + OR (-)										
PRODUCER	BASE ANNUAL PRODUCTION	BASE FREE PRODUCTION ALLOWANCE[1]	CARRYOVER FROM PREVIOUS YEAR[2]	2017-18 CARRYOVER[3]	2018-19 FPA[4]	TOTAL[5]	2018-19 VERIFIED PRODUCTION[6]	UNUSED FPA[7]	REPLACEMENT WATER OBLIGATION[8]	PRODUCTION SUBJECT TO MAKEUP OBLIGATION[9]	MAKEUP WATER OBLIGATION	REPLACEMENT WATER $591.00/AF	MAKEUP WATER N/A	TOTAL
ABDUL, HARRY AND ANITA	194	156	156	0	0	312	87	156	0	87	0.00	0.00	0.00	0.00
ABSHIRE, DAVID V.	24	20	20	0	0	40	38	2	0	38	0.00	0.00	0.00	0.00
AHN REVOCABLE LIVING TRUST	0	0	0	0	0	0	63	0	63	0	0.00	37,233.00	0.00	37,233.00
AHN REVOCABLE TRUST	28	23	23	0	0	46	20	23	0	20	0.00	0.00	0.00	0.00
AHN, CHUN SOO AND DAVID	400	320	320	(115)	0	525	0	320	0	0	0.00	0.00	0.00	0.00
ANDERSON, ROSS C. AND BETTY J.	34	28	28	0	0	56	0	28	0	0	0.00	0.00	0.00	0.00
AVILA, ANGEL AND EVALIA	573	459	459	(11)	0	907	286	459	0	286	0.00	0.00	0.00	0.00
BAR H MUTUAL WATER COMPANY	53	43	43	0	0	86	25	43	0	25	0.00	0.00	0.00	0.00
BELL, CHARLES H. TRUST DATED MARCH 7, 2014	494	396	396	0	0	792	243	396	0	243	0.00	0.00	0.00	0.00
BRACHT, WILLIAM F. AND ALEXANDER, ALICIA M.	50	40	21	0	0	61	48	13	0	48	0.00	0.00	0.00	0.00
CASA COLINA FOUNDATION	90	72	72	0	0	144	47	72	0	47	0.00	0.00	0.00	0.00
CENTER WATER COMPANY	40	32	32	0	0	64	19	32	0	19	0.00	0.00	0.00	0.00
CHUNG, ET AL.	0	0	0	0	0	0	34	0	34	0	0.00	20,094.00	0.00	20,094.00
CLUB VIEW PARTNERS	1,276	1,021	1,021	(21)	0	2,021	0	1,021	0	0	0.00	0.00	0.00	0.00
CROSS, SHARON I.	23	19	19	0	0	38	1	19	0	1	0.00	0.00	0.00	0.00
DACOSTA, DEAN EDWARD	56	45	45	0	0	90	1	45	0	1	0.00	0.00	0.00	0.00
DAHLQUIST, GEORGE R.	524	420	476	0	0	896	0	420	0	0	0.00	0.00	0.00	0.00
DESERT DAWN MUTUAL WATER COMPANY	15	12	0	0	0	12	20	0	8	12	0.00	4,728.00	0.00	4,728.00
DESERT SPRINGS MUTUAL WATER COMPANY	78	63	63	0	0	126	40	63	0	40	0.00	0.00	0.00	0.00
DJC CORPORATION	0	0	53	(53)	0	0	0	0	0	0	0.00	0.00	0.00	0.00
GABRYCH, EUGENE	2,201	1,761	1,761	(91)	0	3,431	0	1,761	0	0	0.00	0.00	0.00	0.00
GAETA, MIGUEL AND MARIA	1,500	1,200	1,200	0	0	2,400	97	1,200	0	97	0.00	0.00	0.00	0.00
GAETA, TRINIDAD	512	410	410	0	0	820	144	410	0	144	0.00	0.00	0.00	0.00
GARDENA MISSION CHURCH, INC.	0	0	0	0	0	0	9	0	9	0	0.00	5,319.00	0.00	5,319.00
GAYJIKIAN, SAMUEL AND HAZEL	102	82	82	0	0	164	1	82	0	1	0.00	0.00	0.00	0.00
GOLDEN STATE WATER COMPANY	178	143	143	0	0	286	112	143	0	112	0.00	0.00	0.00	0.00
GORDON ACRES WATER COMPANY	54	44	44	0	0	88	20	44	0	20	0.00	0.00	0.00	0.00
GUBLER, HANS	30	24	24	0	0	48	9	24	0	9	0.00	0.00	0.00	0.00
HAL-DOR LTD.	0	0	19	(19)	0	0	0	0	0	0	0.00	0.00	0.00	0.00
HARVEY, LISA M.	300	240	240	0	0	480	4	240	0	4	0.00	0.00	0.00	0.00
HERT, SCOTT	276	221	221	0	0	442	224	218	0	224	0.00	0.00	0.00	0.00
HI-GRADE MATERIALS COMPANY	442	354	354	0	0	708	165	354	0	165	0.00	0.00	0.00	0.00
HITCHIN LUCERNE, INC.	16	13	13	0	0	26	10	13	0	10	0.00	0.00	0.00	0.00
JONES TRUST DATED MARCH 16, 2002 (FORMERLY: DJC CORPORATION)	89	72	0	72	0	144	17	72	0	17	0.00	0.00	0.00	0.00
JUBILEE MUTUAL WATER COMPANY	142	114	45	0	0	159	109	50	0	109	0.00	0.00	0.00	0.00
JUNIPER RIVIERA COUNTY WATER DISTRICT	37	30	6	0	0	36	70	0	34	36	0.00	20,094.00	0.00	20,094.00

SEE NOTES PAGE 17 OF 17

APPENDIX B

PRODUCER REPLACEMENT WATER
AND
MAKEUP WATER OBLIGATIONS
AND
ASSESSMENTS DUE FOR 2018-19
(UNLESS OTHERWISE NOTED ALL AMOUNTS SHOWN ARE IN ACRE-FEET)

ESTE SUBAREA

		2018-19 FREE PRODUCTION ALLOWANCE										ASSESSMENTS DUE BY JULY 1, 2020 (AMOUNTS IN DOLLARS)		
				TRANSFERS + OR (-)										
PRODUCER	BASE ANNUAL PRODUCTION	BASE FREE PRODUCTION ALLOWANCE[1]	CARRYOVER FROM PREVIOUS YEAR[2]	2017-18 CARRYOVER[3]	2018-19 FPA[4]	TOTAL[5]	2018-19 VERIFIED PRODUCTION[6]	UNUSED FPA[7]	REPLACEMENT WATER OBLIGATION[8]	PRODUCTION SUBJECT TO MAKEUP OBLIGATION[9]	MAKEUP WATER OBLIGATION	REPLACEMENT WATER $591.00/AF	MAKEUP WATER N/A	TOTAL
KIM, JU SANG	30	24	24	0	0	48	1	24	0	1	0.00	0.00	0.00	0.00
LEE, ANNA K. AND ESHBAN K.	33	27	27	0	0	54	0	27	0	0	0.00	0.00	0.00	0.00
LEE, DOO HWAN	78	63	63	0	0	126	0	63	0	0	0.00	0.00	0.00	0.00
LOPEZ, BALTAZAR	385	308	308	0	0	616	0	308	0	0	0.00	0.00	0.00	0.00
LUA, MICHAEL T. AND DONNA S.	348	279	279	0	0	558	0	279	0	0	0.00	0.00	0.00	0.00
LUCERNE VALLEY MUTUAL WATER COMPANY	54	44	44	0	0	88	35	44	0	35	0.00	0.00	0.00	0.00
LUCERNE VALLEY PARTNERS	1,213	971	971	0	0	1,942	0	971	0	0	0.00	0.00	0.00	0.00
LUCERNE VISTA MUTUAL WATER COMPANY	21	17	15	0	0	32	16	16	0	16	0.00	0.00	0.00	0.00
M.B. LANDSCAPING AND NURSERY, INC.	1,773	1,419	1,419	0	0	2,838	1,047	1,419	0	1,047	0.00	0.00	0.00	0.00
MITSUBISHI CEMENT CORPORATION	1,395	1,116	1,116	(121)	0	2,111	322	1,116	0	322	0.00	0.00	0.00	0.00
MONACO INVESTMENT COMPANY	70	56	56	0	0	112	0	56	0	0	0.00	0.00	0.00	0.00
MOSS, LAWRENCE W. AND HELEN J.	43	35	35	0	0	70	36	34	0	36	0.00	0.00	0.00	0.00
NORRIS TRUST, MARY ANN	73	59	59	0	0	118	1	59	0	1	0.00	0.00	0.00	0.00
OASIS WORLD MISSION	0	0	0	0	0	0	66	0	66	0	0.00	39,006.00	0.00	39,006.00
OMYA CALIFORNIA, INC.	23	19	0	0	0	19	24	0	5	19	0.00	2,955.00	0.00	2,955.00
PAK, KAE SOO AND MYONG HUI KANG	247	198	198	(27)	0	369	67	198	0	67	0.00	0.00	0.00	0.00
PETTIGREW, DAN	22	18	18	0	0	36	0	18	0	0	0.00	0.00	0.00	0.00
PETTIGREW, JAMES AND CHERLYN	500	400	400	0	0	800	5	400	0	5	0.00	0.00	0.00	0.00
REED, MIKE	58	47	47	0	0	94	1	47	0	1	0.00	0.00	0.00	0.00
RHEE, ANDREW N. (FORMERLY: DAHLQUIST, GEORGE R.)	70	56	0	0	0	56	23	33	0	23	0.00	0.00	0.00	0.00
ROBERTSON'S READY MIX	0	0	0	0	0	0	124	0	124	0	0.00	73,284.00	0.00	73,284.00
ROYAL WAY	200	160	160	0	0	320	53	160	0	53	0.00	0.00	0.00	0.00
S AND E 786 ENTERPRISES, LLC	597	478	478	0	0	956	0	478	0	0	0.00	0.00	0.00	0.00
SABA, SABA A. AND SHIRLEY L.	1,120	896	896	0	0	1,792	0	896	0	0	0.00	0.00	0.00	0.00
SAN BERNARDINO COUNTY SERVICE AREA 29	40	32	0	0	0	32	41	0	9	32	0.00	5,319.00	0.00	5,319.00
SON'S RANCH	140	112	112	0	0	224	56	112	0	56	0.00	0.00	0.00	0.00
SPECIALTY MINERALS, INC.	42	34	0	0	0	34	43	0	9	34	0.00	5,319.00	0.00	5,319.00
SPILLMAN, JAMES R. AND NANCY J.	23	19	19	0	0	38	5	19	0	5	0.00	0.00	0.00	0.00
THE CUSHENBURY TRUST, C/O SPECIALTY MINERALS, INC.	10	8	8	0	0	16	0	8	0	0	0.00	0.00	0.00	0.00
WEISER, ET AL.	90	72	0	0	0	72	87	0	15	72	0.00	8,865.00	0.00	8,865.00
WEST END MUTUAL WATER COMPANY	30	24	23	(12)	0	35	13	22	0	13	0.00	0.00	0.00	0.00
WILSHIRE ROAD PARTNERS	692	554	554	0	0	1,108	0	554	0	0	0.00	0.00	0.00	0.00
TOTAL	**19,251**	**15,422**	**15,138**	**(398)**	**0**	**30,162**	**4,029**	**15,084**	**376**	**3,653**	**0.00**	**222,216.00**	**0.00**	**222,216.00**

SEE NOTES PAGE 17 OF 17

APPENDIX B

PRODUCER REPLACEMENT WATER
AND
MAKEUP WATER OBLIGATIONS
AND
ASSESSMENTS DUE FOR 2018-19
(UNLESS OTHERWISE NOTED ALL AMOUNTS SHOWN ARE IN ACRE-FEET)

OESTE SUBAREA

PRODUCER	BASE ANNUAL PRODUCTION	2018-19 FREE PRODUCTION ALLOWANCE: BASE FREE PRODUCTION ALLOWANCE[1]	2018-19 FREE PRODUCTION ALLOWANCE: CARRYOVER FROM PREVIOUS YEAR[2]	2018-19 FREE PRODUCTION ALLOWANCE: TRANSFERS + OR (-): 2017-18 CARRYOVER[3]	2018-19 FREE PRODUCTION ALLOWANCE: TRANSFERS + OR (-): 2018-19 FPA[4]	2018-19 FREE PRODUCTION ALLOWANCE: TOTAL[5]	2018-19 VERIFIED PRODUCTION[6]	UNUSED FPA[7]	REPLACEMENT WATER OBLIGATION[8]	PRODUCTION SUBJECT TO MAKEUP OBLIGATION[9]	MAKEUP WATER OBLIGATION	ASSESSMENTS DUE BY JULY 1, 2020 (AMOUNTS IN DOLLARS): REPLACEMENT WATER $591.00/AF	ASSESSMENTS DUE BY JULY 1, 2020 (AMOUNTS IN DOLLARS): MAKEUP WATER N/A	ASSESSMENTS DUE BY JULY 1, 2020 (AMOUNTS IN DOLLARS): TOTAL
AEROCHEM, INC.	660	528	328	0	0	856	7	528	0	7	0.00	0.00	0.00	0.00
BROWN, SUE	46	37	37	0	0	74	0	37	0	0	0.00	0.00	0.00	0.00
CHAMISAL MUTUAL WATER COMPANY	96	77	5	0	0	82	30	52	0	30	0.00	0.00	0.00	0.00
HANDRINOS, NICOLE A.	7	6	6	0	0	12	1	6	0	1	0.00	0.00	0.00	0.00
HETTINGA REVOCABLE TRUST	1,256	1,005	301	0	0	1,306	866	440	0	866	0.00	0.00	0.00	0.00
PHELAN PIÑON HILLS COMMUNITY SERVICES DISTRICT (SEE NOTE 10)	4,680	3,744	3,744	0	0	7,488	2,472	3,744	0	2,472	0.00	0.00	0.00	0.00
TROEGER FAMILY TRUST, RICHARD H.	112	90	90	0	0	180	4	90	0	4	0.00	0.00	0.00	0.00
TOTAL	**6,857**	**5,487**	**4,511**	**0**	**0**	**9,998**	**3,380**	**4,897**	**0**	**3,380**	**0.00**	**0.00**	**0.00**	**0.00**

SEE NOTES PAGE 17 OF 17

APPENDIX B

PRODUCER REPLACEMENT WATER
AND
MAKEUP WATER OBLIGATIONS
AND
ASSESSMENTS DUE FOR 2018-19
(UNLESS OTHERWISE NOTED ALL AMOUNTS SHOWN ARE IN ACRE-FEET)

ALTO SUBAREA

		2018-19 FREE PRODUCTION ALLOWANCE										ASSESSMENTS DUE BY JULY 1, 2020 (AMOUNTS IN DOLLARS)		
				TRANSFERS + OR (-)										
PRODUCER	BASE ANNUAL PRODUCTION	BASE FREE PRODUCTION ALLOWANCE[1]	CARRYOVER FROM PREVIOUS YEAR[2]	2017-18 CARRYOVER[3]	2018-19 FPA[4]	TOTAL[5]	2018-19 VERIFIED PRODUCTION[6]	UNUSED FPA[7]	REPLACEMENT WATER OBLIGATION[8]	PRODUCTION SUBJECT TO MAKEUP OBLIGATION[9]	MAKEUP WATER OBLIGATION	REPLACEMENT WATER $591.00/AF	MAKEUP WATER $591.00/AF	TOTAL
ADELANTO, CITY OF	5,182	3,110	0	94	0	3,204	3,864	0	660	3,204	121.93	390,060.00	72,060.63	462,120.63
ADES, JOHN AND DEVON	37	30	24	(24)	0	30	5	25	0	5	0.19	0.00	112.29	112.29
AGCON, INC.	384	231	0	0	0	231	314	0	83	231	8.79	49,053.00	5,194.89	54,247.89
AMERICAN STATES WATER COMPANY	1,000	600	600	(600)	0	600	0	600	0	0	0.00	0.00	0.00	0.00
APPLE VALLEY FOOTHILL COUNTY WATER DISTRICT	167	101	11	0	0	112	82	30	0	82	3.12	0.00	1,843.92	1,843.92
APPLE VALLEY HEIGHTS COUNTY WATER DISTRICT	125	75	0	29	0	104	101	3	0	101	3.84	0.00	2,269.44	2,269.44
APPLE VALLEY UNIFIED SCHOOL DISTRICT	0	0	0	0	0	0	27	0	27	0	0.00	15,957.00	0.00	15,957.00
APPLE VALLEY VIEW MUTUAL WATER COMPANY	36	22	0	0	0	22	22	0	0	22	0.84	0.00	496.44	496.44
APPLE VALLEY, TOWN OF	1,082	650	563	0	0	1,213	468	650	0	468	17.81	0.00	10,525.71	10,525.71
BASS TRUST, NEWTON T.	514	412	410	(410)	0	412	3	409	0	3	0.11	0.00	65.01	65.01
BASTIANON REVOCABLE TRUST	77	62	61	(61)	0	62	1	61	0	1	0.04	0.00	23.64	23.64
BEEBE, ROBERT W. AND DOROTHY K.	6	5	5	(5)	0	5	0	5	0	0	0.00	0.00	0.00	0.00
BEINSCHROTH FAMILY TRUST	670	536	593	(593)	0	536	8	528	0	8	0.30	0.00	177.30	177.30
BEINSCHROTH FAMILY TRUST	25	20	0	0	0	20	0	20	0	0	0.00	0.00	0.00	0.00
BOX, GEARY S. AND LAURA	22	18	18	(18)	0	18	5	13	0	5	0.19	0.00	112.29	112.29
BROWN, BOBBY G. AND VALERIA R.	42	34	33	(33)	0	34	1	33	0	1	0.04	0.00	23.64	23.64
BROWN, JENNIFER	41	33	29	(29)	0	33	6	27	0	6	0.23	0.00	135.93	135.93
BRUNEAU, KAREN	10	8	8	0	0	16	1	8	0	1	0.04	0.00	23.64	23.64
BRYANT, IAN	29	24	24	(24)	0	24	0	24	0	0	0.00	0.00	0.00	0.00
BUNNELL, DICK	24	20	18	(18)	0	20	2	18	0	2	0.08	0.00	47.28	47.28
CALMAT COMPANY	25	15	11	(11)	0	15	4	11	0	4	0.15	0.00	88.65	88.65
CALPORTLAND COMPANY - AGRICULTURE	643	515	515	(515)	0	515	0	515	0	0	0.00	0.00	0.00	0.00
CALPORTLAND COMPANY - ORO GRANDE PLANT	2,809	1,686	1,127	(1,127)	0	1,686	598	1,088	0	598	22.76	0.00	13,451.16	13,451.16
CDFW - MOJAVE NARROWS REGIONAL PARK	2,107	1,265	0	0	0	1,265	1,590	0	325	1,265	48.14	192,075.00	28,450.74	220,525.74
CDFW - MOJAVE RIVER FISH HATCHERY (SEE NOTE 11)	20	16	0	0	0	16	21	0	0	0	0.00	0.00	0.00	0.00
CEMEX, INC.	1,499	900	0	0	0	900	1,120	0	220	900	34.25	130,020.00	20,241.75	150,261.75
CUNNINGHAM, JERRY	0	0	0	0	0	0	0	0	0	0	0.00	0.00	0.00	0.00
DLW REVOCABLE TRUST	70	56	56	(56)	0	56	0	56	0	0	0.00	0.00	0.00	0.00
DOLCH, ROBERT AND JUDY	100	80	76	(76)	0	80	4	76	0	4	0.15	0.00	88.65	88.65
DORA LAND, INC.	15	12	12	(12)	0	12	0	12	0	0	0.00	0.00	0.00	0.00
EAST DESERT LAND COMPANY, LLC	0						1,144							
EVENSON, EDWIN H. AND JOYCELAINE C.	70	56	56	0	0	112	1	56	0	1	0.04	0.00	23.64	23.64
FEDERAL BUREAU OF PRISONS, VICTORVILLE	686	412	0	0	(412)	0	0	0	0	0	0.00	0.00	0.00	0.00
FINCH, JENIFER (FORMERLY: MCINNIS, WILLIAM S.)	30	24	0	0	0	24	0	24	0	0	0.00	0.00	0.00	0.00
FISCHER REVOCABLE LIVING TRUST	36	29	28	(28)	0	29	1	28	0	1	0.04	0.00	23.64	23.64

SEE NOTES PAGE 17 OF 17

APPENDIX B

PRODUCER REPLACEMENT WATER
AND
MAKEUP WATER OBLIGATIONS
AND
ASSESSMENTS DUE FOR 2018-19
(UNLESS OTHERWISE NOTED ALL AMOUNTS SHOWN ARE IN ACRE-FEET)

ALTO SUBAREA

		2018-19 FREE PRODUCTION ALLOWANCE										ASSESSMENTS DUE BY JULY 1, 2020 (AMOUNTS IN DOLLARS)		
				TRANSFERS + OR (-)										
PRODUCER	BASE ANNUAL PRODUCTION	BASE FREE PRODUCTION ALLOWANCE[1]	CARRYOVER FROM PREVIOUS YEAR[2]	2017-18 CARRYOVER[3]	2018-19 FPA[4]	TOTAL[5]	2018-19 VERIFIED PRODUCTION[6]	UNUSED FPA[7]	REPLACEMENT WATER OBLIGATION[8]	PRODUCTION SUBJECT TO MAKEUP OBLIGATION[9]	MAKEUP WATER OBLIGATION	REPLACEMENT WATER $591.00/AF	MAKEUP WATER $591.00/AF	TOTAL
FISHER TRUST, JEROME R.	633	507	507	(507)	0	507	0	507	0	0	0.00	0.00	0.00	0.00
FITZWATER, R. E. (SEE NOTE 12)	291						1							
FRAZIER, ET AL.	50	40	40	(40)	0	40	0	40	0	0	0.00	0.00	0.00	0.00
GOLDEN STATE WATER COMPANY	940	564	0	0	0	564	839	0	275	564	21.46	162,525.00	12,682.86	175,207.86
GREEN ACRES ESTATES	25	15	15	0	0	30	6	15	0	6	0.23	0.00	135.93	135.93
GULBRANSON, MERLIN	5	4	4	0	0	8	0	4	0	0	0.00	0.00	0.00	0.00
HAAS, BRYAN C. AND HINKLE, MARY H.	9	8	8	(8)	0	8	0	8	0	0	0.00	0.00	0.00	0.00
HALANNA EQUITIES III	19	16	10	(10)	0	16	4	12	0	4	0.15	0.00	88.65	88.65
HAMILTON FAMILY TRUST	108	87	72	(72)	0	87	15	72	0	15	0.57	0.00	336.87	336.87
HELENDALE COMMUNITY SERVICES DISTRICT	3,999	2,240	686	(686)	120	2,360	1,479	1,041	0	1,479	56.28	0.00	33,261.48	33,261.48
HELENDALE SCHOOL DISTRICT	18	11	11	0	0	22	7	11	0	7	0.27	0.00	159.57	159.57
HESPERIA - GOLF COURSE, CITY OF	678	407	0	0	0	407	547	0	140	407	15.49	82,740.00	9,154.59	91,894.59
HESPERIA VENTURE I, LLC	0	0	0	0	0	0	1	0	1	0	0.00	591.00	0.00	591.00
HESPERIA WATER DISTRICT	14,171	8,503	0	130	299	8,932	13,245	0	4,313	8,932	339.91	2,548,983.00	200,886.81	2,749,869.81
HESPERIA, CITY OF	6,736	4,042	4,042	(4,042)	0	4,042	0	4,042	0	0	0.00	0.00	0.00	0.00
HI-GRADE MATERIALS COMPANY	149	90	72	(72)	0	90	18	72	0	18	0.68	0.00	401.88	401.88
HOLWAY JEFFREY R AND PATRICIA GAGE	8	7	7	(7)	0	7	0	7	0	0	0.00	0.00	0.00	0.00
HOLWAY, JEFFREY R	11	9	9	(9)	0	9	0	9	0	0	0.00	0.00	0.00	0.00
HUNT, CONNIE	66	53	53	(53)	0	53	0	53	0	0	0.00	0.00	0.00	0.00
JAMBOREE HOUSING CORPORATION	0	0	0	54	0	54	45	0	0	45	1.71	0.00	1,010.61	1,010.61
JESS RANCH WATER COMPANY	7,230	4,338	3,679	(3,171)	0	4,846	1,492	3,354	0	1,492	56.78	0.00	33,556.98	33,556.98
JOHNSON, CARLEAN	23	19	3	0	0	22	25	0	3	22	0.84	1,773.00	496.44	2,269.44
JOHNSON, RONALD	31	25	25	(25)	0	25	0	25	0	0	0.00	0.00	0.00	0.00
JOHNSTON, HARRIET AND JOHNSTON, LAWRENCE W.	127	102	98	(98)	0	102	3	99	0	3	0.11	0.00	65.01	65.01
KANESAKA, KENJI AND YUKARI	0	0	0	0	0	0	0	0	0	0	0.00	0.00	0.00	0.00
KEMPER CAMPBELL RANCH	473	379	236	(236)	0	379	65	314	0	65	2.47	0.00	1,459.77	1,459.77
LAGUNA WATER II, LTD.	0	160	0	0	(160)	0	0	0	0	0	0.00	0.00	0.00	0.00
LAKE ARROWHEAD COMMUNITY SERVICES DISTRICT	658	527	527	(527)	0	527	0	527	0	0	0.00	0.00	0.00	0.00
LANGLEY, JAMES	5	4	4	(4)	0	4	0	4	0	0	0.00	0.00	0.00	0.00
LANGLEY, JAMES - INDUSTRIAL	0	0	0	0	0	0	0	0	0	0	0.00	0.00	0.00	0.00
LAWSON, ERNEST AND BARBARA	15	12	11	(11)	0	12	1	11	0	1	0.04	0.00	23.64	23.64
LENHERT, RONALD AND TONI	37	30	30	0	0	60	8	30	0	8	0.30	0.00	177.30	177.30
LHC ALLIGATOR, LLC	498	399	399	(399)	(399)	0	0	0	0	0	0.00	0.00	0.00	0.00
LIBERTY UTILITIES (APPLE VALLEY RANCHOS WATER) CORP. (SEE NOTE 13)	13,610	8,166	2,549	0	0	10,715	7,907	2,808	0	7,907	300.90	0.00	177,831.90	177,831.90
LOW, DEAN	199	160	160	(160)	0	160	0	160	0	0	0.00	0.00	0.00	0.00

SEE NOTES PAGE 17 OF 17

APPENDIX B

PRODUCER REPLACEMENT WATER
AND
MAKEUP WATER OBLIGATIONS
AND
ASSESSMENTS DUE FOR 2018-19
(UNLESS OTHERWISE NOTED ALL AMOUNTS SHOWN ARE IN ACRE-FEET)

ALTO SUBAREA

		2018-19 FREE PRODUCTION ALLOWANCE										ASSESSMENTS DUE BY JULY 1, 2020 (AMOUNTS IN DOLLARS)		
				TRANSFERS + OR (-)										
PRODUCER	BASE ANNUAL PRODUCTION	BASE FREE PRODUCTION ALLOWANCE[1]	CARRYOVER FROM PREVIOUS YEAR[2]	2017-18 CARRYOVER[3]	2018-19 FPA[4]	TOTAL[5]	2018-19 VERIFIED PRODUCTION[6]	UNUSED FPA[7]	REPLACEMENT WATER OBLIGATION[8]	PRODUCTION SUBJECT TO MAKEUP OBLIGATION[9]	MAKEUP WATER OBLIGATION	REPLACEMENT WATER $591.00/AF	MAKEUP WATER $591.00/AF	TOTAL
LUCKEY 2010 REVOCABLE TRUST	300	240	239	(239)	0	240	1	239	0	1	0.04	0.00	23.64	23.64
MARIANA RANCHOS COUNTY WATER DISTRICT	270	162	0	0	0	162	207	0	45	162	6.16	26,595.00	3,640.56	30,235.56
MCINNIS, WILLIAM S.	0	0	17	(17)	0	0	0	0	0	0	0.00	0.00	0.00	0.00
MCKINNEY, PAULA	33	27	27	(27)	0	27	0	27	0	0	0.00	0.00	0.00	0.00
MLH, LLC	13	11	6	(6)	0	11	7	4	0	7	0.27	0.00	159.57	159.57
MOJAVE DESERT LAND TRUST (FORMERLY: WESTERN RIVERS CONSERVENCY)	40	32	0	0	0	32	1	31	0	1	0.04	0.00	23.64	23.64
MOJAVE WATER AGENCY (SEE NOTE 14)	0	0	0	0	0	0	22	0	22	0	0.00	13,002.00	0.00	13,002.00
NAVAJO MUTUAL WATER COMPANY	88	53	53	0	0	106	25	53	0	25	0.95	0.00	561.45	561.45
NUÑEZ, LUIS SEGUNDO	0	0	0	0	0	0	1	0	1	0	0.00	591.00	0.00	591.00
NUNN FAMILY TRUST	36	29	28	(28)	0	29	1	28	0	1	0.04	0.00	23.64	23.64
ORO GRANDE SCHOOL DISTRICT	107	65	65	0	0	130	75	55	0	75	2.85	0.00	1,684.35	1,684.35
PERRY REVOCABLE LIVING TRUST, THOMAS AND PATRICIA	0	0	0	0	0	0	1	0	1	0	0.00	591.00	0.00	591.00
PHELAN PIÑON HILLS COMMUNITY SERVICES DISTRICT	355	213	123	0	0	336	129	207	0	129	4.91	0.00	2,901.81	2,901.81
PITTMAN, LEROY W.	148	119	119	0	0	238	1	119	0	1	0.04	0.00	23.64	23.64
POLICH, DONNA	65	52	52	(52)	0	52	0	52	0	0	0.00	0.00	0.00	0.00
RANCHERITOS MUTUAL WATER COMPANY	169	102	0	0	0	102	105	0	3	102	3.88	1,773.00	2,293.08	4,066.08
RIM PROPERTIES, A GENERAL PARTNERSHIP	9	8	8	(8)	0	8	0	8	0	0	0.00	0.00	0.00	0.00
RUE RANCH, INC.	30	24	24	(24)	0	24	9	15	0	9	0.34	0.00	200.94	200.94
SAN BERNARDINO COUNTY - HIGH DESERT DETENTION CENT	0	0	0	0	0	0	188	0	188	0	0.00	111,108.00	0.00	111,108.00
SAN BERNARDINO COUNTY SERVICE AREA 42	465	279	213	(213)	0	279	54	225	0	54	2.05	0.00	1,211.55	1,211.55
SAN BERNARDINO COUNTY SERVICE AREA 64	3,822	2,294	0	462	0	2,756	2,617	139	0	2,617	99.59	0.00	58,857.69	58,857.69
SAN BERNARDINO COUNTY SERVICE AREA 70J	1,015	609	0	213	0	822	1,524	0	702	822	31.28	414,882.00	18,486.48	433,368.48
SAPP, ROBERT D. AND LEE, TERESA J.	0	0	27	(27)	0	0	8	0	8	0	0.00	4,728.00	0.00	4,728.00
SCRAY, MICHELLE A. TRUST	15	12	11	(11)	0	12	1	11	0	1	0.04	0.00	23.64	23.64
SERVICE ROCK PRODUCTS CORPORATION	20	12	7	0	0	19	5	12	0	5	0.19	0.00	112.29	112.29
SHEEP CREEK WATER COMPANY	0	0	0	0	0	0	38	0	38	0	0.00	22,458.00	0.00	22,458.00
SILVER LAKES ASSOCIATION	4,987	2,993	0	0	0	2,993	3,234	0	241	2,993	113.90	142,431.00	67,314.90	209,745.90
SNOWBALL DEVELOPMENT, INC.	0	0	0	0	0	0	0	0	0	0	0.00	0.00	0.00	0.00
SPRING VALLEY LAKE ASSOCIATION	3,768	2,261	0	0	0	2,261	2,140	121	0	2,140	81.44	0.00	48,131.04	48,131.04
SPRING VALLEY LAKE COUNTRY CLUB	977	587	35	188	0	810	560	250	0	560	21.31	0.00	12,594.21	12,594.21
STORM, RANDALL	62	50	50	(50)	0	50	0	50	0	0	0.00	0.00	0.00	0.00
SUDMEIER, GLENN W.	20	16	15	(15)	0	16	1	15	0	1	0.04	0.00	23.64	23.64
SUMMIT VALLEY RANCH, LLC	57	46	27	(27)	0	46	3	43	0	3	0.11	0.00	65.01	65.01
THOMPSON LIVING TRUST, JAMES A. AND SULA B.	418	335	334	(334)	0	335	4	331	0	4	0.15	0.00	88.65	88.65
THOMPSON LIVING TRUST, R.L. AND R.A.	2	2	0	0	0	2	1	1	0	1	0.04	0.00	23.64	23.64

SEE NOTES PAGE 17 OF 17

APPENDIX B

PRODUCER REPLACEMENT WATER
AND
MAKEUP WATER OBLIGATIONS
AND
ASSESSMENTS DUE FOR 2018-19
(UNLESS OTHERWISE NOTED ALL AMOUNTS SHOWN ARE IN ACRE-FEET)

ALTO SUBAREA

PRODUCER	BASE ANNUAL PRODUCTION	2018-19 FREE PRODUCTION ALLOWANCE: BASE FREE PRODUCTION ALLOWANCE[1]	2018-19 FREE PRODUCTION ALLOWANCE: CARRYOVER FROM PREVIOUS YEAR[2]	2018-19 FREE PRODUCTION ALLOWANCE: TRANSFERS + OR (-): 2017-18 CARRYOVER[3]	2018-19 FREE PRODUCTION ALLOWANCE: TRANSFERS + OR (-): 2018-19 FPA[4]	2018-19 FREE PRODUCTION ALLOWANCE: TOTAL[5]	2018-19 VERIFIED PRODUCTION[6]	UNUSED FPA[7]	REPLACEMENT WATER OBLIGATION[8]	PRODUCTION SUBJECT TO MAKEUP OBLIGATION[9]	MAKEUP WATER OBLIGATION	ASSESSMENTS DUE BY JULY 1, 2020 (AMOUNTS IN DOLLARS): REPLACEMENT WATER $591.00/AF	ASSESSMENTS DUE BY JULY 1, 2020 (AMOUNTS IN DOLLARS): MAKEUP WATER $591.00/AF	ASSESSMENTS DUE BY JULY 1, 2020 (AMOUNTS IN DOLLARS): TOTAL
THRASHER, GARY	373	299	284	(284)	0	299	8	291	0	8	0.30	0.00	177.30	177.30
THUNDERBIRD COUNTY WATER DISTRICT	118	71	0	0	0	71	109	0	38	71	2.70	22,458.00	1,595.70	24,053.70
TRANSAMERICA FIN'L SVC - SPEARS, LARRY B. AND ERLINDA	26	21	21	0	0	42	0	21	0	0	0.00	0.00	0.00	0.00
VANHOOPS HOLDINGS, LP	360	288	288	(288)	0	288	0	288	0	0	0.00	0.00	0.00	0.00
VICTOR VALLEY COMMUNITY COLLEGE DISTRICT	240	144	0	0	0	144	336	0	192	144	5.48	113,472.00	3,238.68	116,710.68
VICTOR VALLEY MEMORIAL PARK	0	0	0	0	0	0	41	0	41	0	0.00	24,231.00	0.00	24,231.00
VICTORVILLE WATER DISTRICT, ID#1 (SEE NOTE 13)	23,020	13,812	0	42	412	14,266	18,368	0	4,102	14,266	542.90	2,424,282.00	320,853.91	2,745,135.91
VICTORVILLE WATER DISTRICT, ID#2 (SEE NOTE 13)	2,932	1,760	0	0	0	1,760	4,800	0	3,040	1,760	66.98	1,796,640.00	39,585.18	1,836,225.18
VOGLER, ALBERT H.	62	50	49	(49)	0	50	1	49	0	1	0.04	0.00	23.64	23.64
WAGNER LIVING TRUST	1,224	980	980	(980)	0	980	0	980	0	0	0.00	0.00	0.00	0.00
WAKULA FAMILY TRUST	11	9	9	(9)	0	9	1	8	0	1	0.04	0.00	23.64	23.64
WARD, KEN AND BARBARA	65	52	36	(36)	0	52	16	36	0	16	0.61	0.00	360.51	360.51
WEST, HOWARD AND SUZY	72	58	58	(58)	0	58	0	58	0	0	0.00	0.00	0.00	0.00
WEST, JIMMIE E.	10	8	7	(7)	0	8	1	7	0	1	0.04	0.00	23.64	23.64
WESTERN RIVERS CONSERVANCY	0	0	7	(7)	0	0	0	0	0	0	0.00	0.00	0.00	0.00
WESTERN WATER COMPANY	15	12	12	0	0	24	0	12	0	0	0.00	0.00	0.00	0.00
WESTLAND INDUSTRIES, INC.	54	33	29	0	0	62	25	33	0	25	0.95	0.00	561.45	561.45
WIENER, MELVIN AND MARIAM S.	30	18	18	0	0	36	0	18	0	0	0.00	0.00	0.00	0.00
WOOD, MICHAEL AND DENISE	0	0	0	0	0	0	12	0	12	0	0.00	7,092.00	0.00	7,092.00
TOTAL	**114,308**	**70,229**	**20,813**	**(15,361)**	**(140)**	**75,541**	**69,782**	**21,382**	**14,721**	**53,895**	**2,050.97**	**8,700,111.00**	**1,212,123.28**	**9,912,234.28**

SEE NOTES PAGE 17 OF 17

APPENDIX B

PRODUCER REPLACEMENT WATER
AND
MAKEUP WATER OBLIGATIONS
AND
ASSESSMENTS DUE FOR 2018-19
(UNLESS OTHERWISE NOTED ALL AMOUNTS SHOWN ARE IN ACRE-FEET)

CENTRO SUBAREA

		2018-19 FREE PRODUCTION ALLOWANCE										ASSESSMENTS DUE BY JULY 1, 2020 (AMOUNTS IN DOLLARS)		
				TRANSFERS + OR (-)										
PRODUCER	BASE ANNUAL PRODUCTION	BASE FREE PRODUCTION ALLOWANCE[1]	CARRYOVER FROM PREVIOUS YEAR[2]	2017-18 CARRYOVER[3]	2018-19 FPA[4]	TOTAL[5]	2018-19 VERIFIED PRODUCTION[6]	UNUSED FPA[7]	REPLACEMENT WATER OBLIGATION[8]	PRODUCTION SUBJECT TO MAKEUP OBLIGATION[9]	MAKEUP WATER OBLIGATION	REPLACEMENT WATER $591.00/AF	MAKEUP WATER N/A	TOTAL
APPLE VALLEY HEIGHTS COUNTY WATER DISTRICT	29	24	24	(24)	0	24	0	24	0	0	0.00	0.00	0.00	0.00
AQUA CAPITAL MANAGEMENT, LP	2,106	1,709	1,869	(1,869)	(902)	807	0	783	0	0	0.00	0.00	0.00	0.00
ATCHISON, TOPEKA, SANTA FE RAILWAY COMPANY	120	96	50	(50)	(96)	0	0	0	0	0	0.00	0.00	0.00	0.00
BAR-LEN MUTUAL WATER COMPANY	48	39	33	0	0	72	25	39	0	25	0.00	0.00	0.00	0.00
BARSTOW COMMUNITY DEVELOPERS, LLC	0	0	0	0	0	0	6	0	6	0	0.00	3,546.00	0.00	3,546.00
BEST, BYRON L.	21	17	17	0	0	34	0	17	0	0	0.00	0.00	0.00	0.00
BROMMER FAMILY TRUST	361	289	259	(259)	0	289	0	289	0	0	0.00	0.00	0.00	0.00
CALMAT COMPANY	0	0	0	0	0	0	0	0	0	0	0.00	0.00	0.00	0.00
CHAFA, LARRY R. AND DELINDA C.	46	37	37	0	0	74	1	37	0	1	0.00	0.00	0.00	0.00
CHOI, YONG IL AND JOUNG AE	38	31	31	0	0	62	0	31	0	0	0.00	0.00	0.00	0.00
CHONG, JOAN	10	8	42	0	0	50	28	8	0	28	0.00	0.00	0.00	0.00
CHRISTISON, JOEL	75	60	60	0	0	120	1	60	0	1	0.00	0.00	0.00	0.00
CONTRATTO, ERSULA	151	121	120	(120)	0	121	1	120	0	1	0.00	0.00	0.00	0.00
DARR, JAMES S.	408	327	327	0	0	654	321	327	0	321	0.00	0.00	0.00	0.00
DE VRIES, NEIL AND MARY FAMILY TRUST	3,800	3,040	3,040	0	0	6,080	1	3,040	0	1	0.00	0.00	0.00	0.00
DORRANCE, DAVID W. AND TAMELA L.	19	16	0	0	(16)	0	0	0	0	0	0.00	0.00	0.00	0.00
EYGNOR, ROBERT E.	50	40	40	0	0	80	0	40	0	0	0.00	0.00	0.00	0.00
FEDERAL NATIONAL MORTGAGE ASSOCIATION - FANNIE MA	30	24	24	0	0	48	0	24	0	0	0.00	0.00	0.00	0.00
FOURFREE USA, INC. (FORMERLY: CHONG, JOAN)	42	34	0	0	0	34	0	34	0	0	0.00	0.00	0.00	0.00
FRATES, D. COLE	13	11	0	0	(11)	0	0	0	0	0	0.00	0.00	0.00	0.00
FRIEND, JOSEPH AND DEBORAH	60	48	48	0	0	96	8	48	0	8	0.00	0.00	0.00	0.00
GABRYCH, EUGENE	132	106	106	0	0	212	0	106	0	0	0.00	0.00	0.00	0.00
GAINES FAMILY TRUST, JACK AND MARY	92	74	74	0	0	148	0	74	0	0	0.00	0.00	0.00	0.00
GOLDEN STATE WATER COMPANY	14,407	11,526	11,526	(3,506)	0	19,546	5,494	11,526	0	5,494	0.00	0.00	0.00	0.00
GRILL, NICHOLAS P. AND MILLIE D. (SEE NOTE 15)	0	0	0	0	0	0	99	0	99	0	0.00	58,509.00	0.00	58,509.00
GUTIERREZ, JOSE AND GLORIA	130	104	98	0	0	202	85	104	0	85	0.00	0.00	0.00	0.00
HANIFY, MICHAEL D., DBA - WHITE BEAR RANCH	152	122	10	(10)	(83)	39	0	39	0	0	0.00	0.00	0.00	0.00
HARMSEN FAMILY TRUST	722	578	578	0	0	1,156	391	578	0	391	0.00	0.00	0.00	0.00
HARPER LAKE COMPANY VIII	1,433	1,147	1,030	0	0	2,177	934	1,147	0	934	0.00	0.00	0.00	0.00
HASKINS, JAMES J. (FORMERLY: AQUA CAPITAL MANAGEMENT, LP)	30	0	0	0	0	0	0	0	0	0	0.00	0.00	0.00	0.00
HELENDALE COMMUNITY SERVICES DISTRICT	219	176	0	0	(176)	0	0	0	0	0	0.00	0.00	0.00	0.00
HENSLEY, MARK P.	27	22	22	0	0	44	22	22	0	22	0.00	0.00	0.00	0.00
HI DESERT MUTUAL WATER COMPANY	34	28	27	0	0	55	20	28	0	20	0.00	0.00	0.00	0.00
HIGH DESERT ASSOCIATES, INC.	513	411	411	0	0	822	0	411	0	0	0.00	0.00	0.00	0.00

SEE NOTES PAGE 17 OF 17

APPENDIX B

PRODUCER REPLACEMENT WATER
AND
MAKEUP WATER OBLIGATIONS
AND
ASSESSMENTS DUE FOR 2018-19
(UNLESS OTHERWISE NOTED ALL AMOUNTS SHOWN ARE IN ACRE-FEET)

CENTRO SUBAREA

		2018-19 FREE PRODUCTION ALLOWANCE										ASSESSMENTS DUE BY JULY 1, 2020 (AMOUNTS IN DOLLARS)		
				TRANSFERS + OR (-)										
PRODUCER	BASE ANNUAL PRODUCTION	BASE FREE PRODUCTION ALLOWANCE[1]	CARRYOVER FROM PREVIOUS YEAR[2]	2017-18 CARRYOVER[3]	2018-19 FPA[4]	TOTAL[5]	2018-19 VERIFIED PRODUCTION[6]	UNUSED FPA[7]	REPLACEMENT WATER OBLIGATION[8]	PRODUCTION SUBJECT TO MAKEUP OBLIGATION[9]	MAKEUP WATER OBLIGATION	REPLACEMENT WATER $591.00/AF	MAKEUP WATER N/A	TOTAL
HI-GRADE MATERIALS COMPANY	0	0	0	0	0	0	2	0	2	0	0.00	1,182.00	0.00	1,182.00
HILL FAMILY TRUST AND HILL'S RANCH, INC.	2,335	1,868	1,868	(1,239)	0	2,497	30	1,868	0	30	0.00	0.00	0.00	0.00
HOWARD, ET AL.	43	35	35	0	0	70	0	35	0	0	0.00	0.00	0.00	0.00
HUERTA, HECTOR	656	525	525	800	0	1,850	883	525	0	883	0.00	0.00	0.00	0.00
JONES, JOETTE	22	18	18	0	0	36	0	18	0	0	0.00	0.00	0.00	0.00
JORDAN FAMILY TRUST	460	368	364	(364)	0	368	4	364	0	4	0.00	0.00	0.00	0.00
KASNER FAMILY LIMITED PARTNERSHIP	421	337	337	(213)	0	461	0	337	0	0	0.00	0.00	0.00	0.00
KIM, JIN S. AND HYUN H.	190	152	152	(152)	0	152	0	152	0	0	0.00	0.00	0.00	0.00
LEE, ET AL., SEPOONG AND WOO POONG	77	62	62	0	0	124	1	62	0	1	0.00	0.00	0.00	0.00
LEYERLY, GENEVA (SEE NOTE 12)	65						3							
MCCOLLUM, CHARLES L.	115	92	92	0	0	184	0	92	0	0	0.00	0.00	0.00	0.00
MEAD FAMILY TRUST	115	92	92	0	0	184	1	92	0	1	0.00	0.00	0.00	0.00
MOJAVE SOLAR, LLC	5,239	4,192	4,192	0	0	8,384	1,306	4,192	0	1,306	0.00	0.00	0.00	0.00
MOST FAMILY TRUST	56	45	45	0	0	90	0	45	0	0	0.00	0.00	0.00	0.00
ODESSA WATER DISTRICT	299	240	240	0	0	480	0	240	0	0	0.00	0.00	0.00	0.00
OHAI, REYNOLDS AND DOROTHY	137	110	110	0	0	220	1	110	0	1	0.00	0.00	0.00	0.00
OSTERKAMP, GEROLD (SEE NOTE 12)	260						125							
PACIFIC GAS AND ELECTRIC COMPANY	4,474	3,580	3,580	(200)	0	6,960	2,898	3,580	0	2,898	0.00	0.00	0.00	0.00
RIOS, MARIANO V.	8	7	6	0	0	13	6	7	0	6	0.00	0.00	0.00	0.00
RIVERO, FIDEL V.	20	16	16	0	0	32	1	16	0	1	0.00	0.00	0.00	0.00
RUISCH TRUST, DALE W. AND NELLIE H.	650	520	281	200	0	1,001	611	390	0	611	0.00	0.00	0.00	0.00
RUISCH, ET AL. (SEE NOTE 12)	862						415							
SERVICE ROCK PRODUCTS CORPORATION	766	613	613	0	0	1,226	15	613	0	15	0.00	0.00	0.00	0.00
SEXTON, RODNEY A. AND SEXTON, DEREK R.	232	186	186	0	0	372	0	186	0	0	0.00	0.00	0.00	0.00
SOPPELAND REVOCABLE TRUST	478	383	382	(25)	0	740	1	383	0	1	0.00	0.00	0.00	0.00
SYNAGRO-WWT, INC. (DBA NURSURY PRODUCTS, LLC)	0	0	0	0	0	0	5	0	5	0	0.00	2,955.00	0.00	2,955.00
TALLAKSON FAMILY REVOCABLE TRUST	17	14	14	0	0	28	6	14	0	6	0.00	0.00	0.00	0.00
VALENTI, VITO	17	14	14	0	0	28	0	14	0	0	0.00	0.00	0.00	0.00
VAN DAM REVOCABLE TRUST, E AND S	722	578	578	(116)	0	1,040	158	578	0	158	0.00	0.00	0.00	0.00
VAN LEEUWEN, JOHN	1,465	1,172	1,052	0	0	2,224	1,087	1,137	0	1,087	0.00	0.00	0.00	0.00
VERNOLA TRUST, PAT AND MARY ANN	3,116	2,493	2,493	1,600	0	6,586	3,234	2,493	0	3,234	0.00	0.00	0.00	0.00
VICTORVILLE WATER DISTRICT, ID#1	796	637	0	0	(637)	0	0	0	0	0	0.00	0.00	0.00	0.00
WERNER, ANDREW J.	18	15	0	0	(15)	0	0	0	0	0	0.00	0.00	0.00	0.00
WESTERN DEVELOPMENT AND STORAGE, LLC	6	5	0	0	(5)	0	0	0	0	0	0.00	0.00	0.00	0.00

SEE NOTES PAGE 17 OF 17

APPENDIX B

PRODUCER REPLACEMENT WATER
AND
MAKEUP WATER OBLIGATIONS
AND
ASSESSMENTS DUE FOR 2018-19
(UNLESS OTHERWISE NOTED ALL AMOUNTS SHOWN ARE IN ACRE-FEET)

CENTRO SUBAREA

		2018-19 FREE PRODUCTION ALLOWANCE										ASSESSMENTS DUE BY JULY 1, 2020 (AMOUNTS IN DOLLARS)		
				TRANSFERS + OR (-)										
PRODUCER	BASE ANNUAL PRODUCTION	BASE FREE PRODUCTION ALLOWANCE[1]	CARRYOVER FROM PREVIOUS YEAR[2]	2017-18 CARRYOVER[3]	2018-19 FPA[4]	TOTAL[5]	2018-19 VERIFIED PRODUCTION[6]	UNUSED FPA[7]	REPLACEMENT WATER OBLIGATION[8]	PRODUCTION SUBJECT TO MAKEUP OBLIGATION[9]	MAKEUP WATER OBLIGATION	REPLACEMENT WATER $591.00/AF	MAKEUP WATER N/A	TOTAL
WITHEY, CONNIE	22	18	18	0	0	36	1	18	0	1	0.00	0.00	0.00	0.00
TOTAL	**49,477**	**38,652**	**37,268**	**(5,547)**	**(1,941)**	**68,432**	**18,231**	**36,517**	**112**	**17,576**	**0.00**	**66,192.00**	**0.00**	**66,192.00**

SEE NOTES PAGE 17 OF 17

APPENDIX B

PRODUCER REPLACEMENT WATER
AND
MAKEUP WATER OBLIGATIONS
AND
ASSESSMENTS DUE FOR 2018-19
(UNLESS OTHERWISE NOTED ALL AMOUNTS SHOWN ARE IN ACRE-FEET)

BAJA SUBAREA

PRODUCER	BASE ANNUAL PRODUCTION	2018-19 FREE PRODUCTION ALLOWANCE: BASE FREE PRODUCTION ALLOWANCE[1]	CARRYOVER FROM PREVIOUS YEAR[2]	TRANSFERS + OR (-): 2017-18 CARRYOVER[3]	2018-19 FPA[4]	TOTAL[5]	2018-19 VERIFIED PRODUCTION[6]	UNUSED FPA[7]	REPLACEMENT WATER OBLIGATION[8]	PRODUCTION SUBJECT TO MAKEUP OBLIGATION[9]	MAKEUP WATER OBLIGATION	ASSESSMENTS DUE BY JULY 1, 2020 (AMOUNTS IN DOLLARS): REPLACEMENT WATER $591.00/AF	MAKEUP WATER N/A	TOTAL
35250 YERMO, LLC	24	9	5	0	0	14	4	9	0	4	0.00	0.00	0.00	0.00
AHN, CHUN SOO AND WHA JA	50	18	20	0	0	38	1	18	0	1	0.00	0.00	0.00	0.00
AKE, CHARLES J. AND MARJORIE M.	23	9	10	0	0	19	0	9	0	0	0.00	0.00	0.00	0.00
ARCHIBEK, ERIC	0	0	0	0	0	0	0	0	0	0	0.00	0.00	0.00	0.00
ARGUELLES, ALFREDO	647	227	259	0	0	486	248	227	0	248	0.00	0.00	0.00	0.00
ATCHISON, TOPEKA, SANTA FE RAILWAY COMPANY	80	28	0	33	0	61	56	5	0	56	0.00	0.00	0.00	0.00
BAILEY 2007 LIVING REVOCABLE TRUST, SHERÉ R.	27	10	11	0	0	21	0	10	0	0	0.00	0.00	0.00	0.00
BARBER, JAMES B.	167	59	32	0	0	91	32	59	0	32	0.00	0.00	0.00	0.00
BARON, SUSAN AND PALMER, CURTIS	26	10	11	0	0	21	0	10	0	0	0.00	0.00	0.00	0.00
BENDER TRUST, DOLORES M.	0	0	0	0	0	0	0	0	0	0	0.00	0.00	0.00	0.00
BORGOGNO REVOCABLE LIVING TRUST	1,844	646	736	0	0	1,382	685	646	0	685	0.00	0.00	0.00	0.00
BORJA, LEONIL T. AND TITAL L.	20	7	8	0	0	15	0	7	0	0	0.00	0.00	0.00	0.00
BREDELIS, RONALD C. AND JEAN	64	23	26	0	0	49	31	18	0	31	0.00	0.00	0.00	0.00
BROWN, RONALD A.	0	0	420	0	0	420	0	0	0	0	0.00	0.00	0.00	0.00
BUBIER, DIANE GAIL	54	19	22	0	0	41	9	19	0	9	0.00	0.00	0.00	0.00
BUDGET FINANCE COMPANY	32	12	13	0	0	25	0	12	0	0	0.00	0.00	0.00	0.00
BUSH, KEVIN	0	0	0	0	0	0	0	0	0	0	0.00	0.00	0.00	0.00
CALICO JUNCTION	20	7	8	0	0	15	0	7	0	0	0.00	0.00	0.00	0.00
CALICO LAKES HOMEOWNERS ASSOCIATION	1,293	453	518	(155)	0	816	255	453	0	255	0.00	0.00	0.00	0.00
CALIFORNIA DEPARTMENT OF TRANSPORTATION	71	25	29	0	0	54	10	25	0	10	0.00	0.00	0.00	0.00
CALMAT COMPANY	0	0	0	0	0	0	0	0	0	0	0.00	0.00	0.00	0.00
CAMANGA, TONY AND MARIETTA	47	17	19	0	0	36	1	17	0	1	0.00	0.00	0.00	0.00
CAMPBELL, M. A. AND DIANNE	22	8	9	0	0	17	0	8	0	0	0.00	0.00	0.00	0.00
CARLTON, SUSAN	155	55	62	0	0	117	1	55	0	1	0.00	0.00	0.00	0.00
CDFW - CAMP CADY	921	323	369	0	0	692	70	323	0	70	0.00	0.00	0.00	0.00
CF PROPERTIES, LLC	0	0	338	(338)	0	0	0	0	0	0	0.00	0.00	0.00	0.00
CHEYENNE LAKE, INC.	522	183	209	27	0	419	195	183	0	195	0.00	0.00	0.00	0.00
CLARK, ARTHUR	50	18	20	0	0	38	0	18	0	0	0.00	0.00	0.00	0.00
CONNER, WILLIAM H.	25	9	10	0	0	19	0	9	0	0	0.00	0.00	0.00	0.00
CORBRIDGE, LINDA S.	32	12	13	0	0	25	8	12	0	8	0.00	0.00	0.00	0.00
CROSS, FRANCIS AND BEVERLY	40	14	16	0	0	30	0	14	0	0	0.00	0.00	0.00	0.00
CRYSTAL LAKES PROPERTY OWNERS ASSOCIATION	701	246	281	160	0	687	429	246	0	429	0.00	0.00	0.00	0.00
DAGGETT COMMUNITY SERVICES DISTRICT	304	107	0	0	0	107	219	0	112	107	0.00	66,192.00	0.00	66,192.00
DAGGETT RANCH, LLC	76	27	29	0	0	56	40	16	0	40	0.00	0.00	0.00	0.00
DE JONG FAMILY TRUST	3,131	1,096	1,253	630	0	2,979	1,645	1,096	0	1,645	0.00	0.00	0.00	0.00
DENNISON, QUENTIN D. - CLEGG, FRIZELL AND JOKE	29	11	12	0	0	23	0	11	0	0	0.00	0.00	0.00	0.00

SEE NOTES PAGE 17 OF 17

APPENDIX B

PRODUCER REPLACEMENT WATER
AND
MAKEUP WATER OBLIGATIONS
AND
ASSESSMENTS DUE FOR 2018-19
(UNLESS OTHERWISE NOTED ALL AMOUNTS SHOWN ARE IN ACRE-FEET)

BAJA SUBAREA

		2018-19 FREE PRODUCTION ALLOWANCE										ASSESSMENTS DUE BY JULY 1, 2020 (AMOUNTS IN DOLLARS)		
				TRANSFERS + OR (-)										
PRODUCER	BASE ANNUAL PRODUCTION	BASE FREE PRODUCTION ALLOWANCE[1]	CARRYOVER FROM PREVIOUS YEAR[2]	2017-18 CARRYOVER[3]	2018-19 FPA[4]	TOTAL[5]	2018-19 VERIFIED PRODUCTION[6]	UNUSED FPA[7]	REPLACEMENT WATER OBLIGATION[8]	PRODUCTION SUBJECT TO MAKEUP OBLIGATION[9]	MAKEUP WATER OBLIGATION	REPLACEMENT WATER $591.00/AF	MAKEUP WATER N/A	TOTAL
DOCIMO LIVING TRUST, ALLEN LEE	0	0	28	(28)	0	0	0	0	0	0	0.00	0.00	0.00	0.00
DONALDSON, JERRY AND BEVERLY	90	32	36	0	0	68	1	32	0	1	0.00	0.00	0.00	0.00
DOWELL, LEONARD	23	9	10	0	0	19	0	9	0	0	0.00	0.00	0.00	0.00
EVERT FAMILY TRUST	173	61	41	0	0	102	26	61	0	26	0.00	0.00	0.00	0.00
FEJFAR, MONICA KAY	20	7	8	0	0	15	0	7	0	0	0.00	0.00	0.00	0.00
FERNANDEZ, ARTURO	76	27	31	0	0	58	0	27	0	0	0.00	0.00	0.00	0.00
FERRO, DENNIS AND NORMA	32	12	13	0	0	25	0	12	0	0	0.00	0.00	0.00	0.00
FIRST CPA LLC	57	20	14	0	0	34	21	13	0	21	0.00	0.00	0.00	0.00
FOOTHILL ESTATES MHP, LLC (FORMERLY: POZZATO PARTNERS, LIMITED)	54	19	0	0	0	19	33	0	14	19	0.00	8,274.00	0.00	8,274.00
FUNDAMENTAL CHRISTIAN ENDEAVORS, INC.	425	149	170	0	0	319	117	149	0	117	0.00	0.00	0.00	0.00
GABRYCH, EUGENE	1,637	573	511	0	0	1,084	865	219	0	865	0.00	0.00	0.00	0.00
GARCIA, DANIEL	23	9	10	0	0	19	2	9	0	2	0.00	0.00	0.00	0.00
GARG, OM P.	483	170	194	0	0	364	4	170	0	4	0.00	0.00	0.00	0.00
GENON CALIFORNIA SOUTH, LP (SEE NOTE 16)	7,194	2,518	2,124	(2,100)	0	2,542	559	1,983	0	559	0.00	0.00	0.00	0.00
GRAY, GEORGE F. AND BETTY E.	94	33	38	(38)	0	33	0	33	0	0	0.00	0.00	0.00	0.00
HACKBARTH, EDWARD E.	1,517	531	441	46	0	1,018	676	342	0	676	0.00	0.00	0.00	0.00
HANSON AGGREGATES WRP, INC.	31	11	13	0	0	24	0	11	0	0	0.00	0.00	0.00	0.00
HARESON, NICHOLAS AND MARY	8	3	4	0	0	7	0	3	0	0	0.00	0.00	0.00	0.00
HARTER, JOE AND SUE	5,234	1,832	1,868	0	0	3,700	2,408	1,292	0	2,408	0.00	0.00	0.00	0.00
HASS, PAULINE L.	35	13	14	(14)	0	13	1	12	0	1	0.00	0.00	0.00	0.00
HAWKINS, JAMES B.	854	299	342	0	0	641	0	299	0	0	0.00	0.00	0.00	0.00
HENDLEY, RICK AND BARBARA	48	17	20	0	0	37	10	17	0	10	0.00	0.00	0.00	0.00
HIETT, HARRY L.	29	11	12	(10)	0	13	1	11	0	1	0.00	0.00	0.00	0.00
HILARIDES 1998 REVOCABLE FAMILY TRUST	303	107	121	(121)	0	107	2	105	0	2	0.00	0.00	0.00	0.00
HO, TING-SENG AND AH-GIT	300	105	120	0	0	225	0	105	0	0	0.00	0.00	0.00	0.00
HOLLISTER, ROBERT H. AND RUTH M.	44	16	18	0	0	34	1	16	0	1	0.00	0.00	0.00	0.00
HONG, PAUL B. AND MAY	85	30	34	0	0	64	0	30	0	0	0.00	0.00	0.00	0.00
HOOD FAMILY TRUST	41	15	17	0	0	32	14	15	0	14	0.00	0.00	0.00	0.00
HORTON, JOHN	242	85	97	(97)	0	85	0	85	0	0	0.00	0.00	0.00	0.00
HORTON'S CHILDREN'S TRUST	199	70	0	3	0	73	96	0	31	73	0.00	18,321.00	0.00	18,321.00
HUBBARD, ESTER AND MIZUNO, ARLEAN	28	10	12	0	0	22	3	10	0	3	0.00	0.00	0.00	0.00
HUNT, RALPH M. AND LILLIAN F.	51	18	21	0	0	39	3	18	0	3	0.00	0.00	0.00	0.00
HYATT, JAMES AND BRENDA	210	74	84	(84)	0	74	17	57	0	17	0.00	0.00	0.00	0.00
IM, NICHOLAS NAK-KYUN	150	53	60	0	0	113	54	53	0	54	0.00	0.00	0.00	0.00
IRVIN, BERTRAND W.	29	11	12	5	0	28	13	11	0	13	0.00	0.00	0.00	0.00

SEE NOTES PAGE 17 OF 17

APPENDIX B

PRODUCER REPLACEMENT WATER
AND
MAKEUP WATER OBLIGATIONS
AND
ASSESSMENTS DUE FOR 2018-19
(UNLESS OTHERWISE NOTED ALL AMOUNTS SHOWN ARE IN ACRE-FEET)

BAJA SUBAREA

		2018-19 FREE PRODUCTION ALLOWANCE										ASSESSMENTS DUE BY JULY 1, 2020 (AMOUNTS IN DOLLARS)		
				TRANSFERS + OR (-)										
PRODUCER	BASE ANNUAL PRODUCTION	BASE FREE PRODUCTION ALLOWANCE[1]	CARRYOVER FROM PREVIOUS YEAR[2]	2017-18 CARRYOVER[3]	2018-19 FPA[4]	TOTAL[5]	2018-19 VERIFIED PRODUCTION[6]	UNUSED FPA[7]	REPLACEMENT WATER OBLIGATION[8]	PRODUCTION SUBJECT TO MAKEUP OBLIGATION[9]	MAKEUP WATER OBLIGATION	REPLACEMENT WATER $591.00/AF	MAKEUP WATER N/A	TOTAL
ITALMOOD INC., ET. AL.	190	67	76	0	0	143	46	67	0	46	0.00	0.00	0.00	0.00
JACKS, JAMES F.	10	4	4	0	0	8	1	4	0	1	0.00	0.00	0.00	0.00
JACKSON, JAMES N. JR REVOCABLE LIVING TRUST	54	19	22	(5)	0	36	0	19	0	0	0.00	0.00	0.00	0.00
JACKSON, RAY REVOCABLE TRUST NO. 45801	1	1	1	0	0	2	0	1	0	0	0.00	0.00	0.00	0.00
JOHNSON, JAMES R. AND ELLEN	247	87	73	(73)	0	87	22	65	0	22	0.00	0.00	0.00	0.00
KARIMI, HOOSHANG	70	25	28	0	0	53	1	25	0	1	0.00	0.00	0.00	0.00
KASNER FAMILY LIMITED PARTNERSHIP	843	296	0	0	0	296	1,063	0	767	296	0.00	453,297.00	0.00	453,297.00
KASNER, ROBERT (SEE NOTE 15)	5,713	2,000	1,682	984	0	4,666	3,381	1,285	0	3,381	0.00	0.00	0.00	0.00
KATCHER, AUGUST M. AND MARCELINE	23	9	10	0	0	19	1	9	0	1	0.00	0.00	0.00	0.00
KEMP, ROBERT AND ROSE	32	12	13	0	0	25	0	12	0	0	0.00	0.00	0.00	0.00
KIM, JOON HO AND MAL BOON REVOCABLE TRUST	764	268	306	(46)	0	528	259	268	0	259	0.00	0.00	0.00	0.00
KIM, SEON JA	50	18	20	0	0	38	1	18	0	1	0.00	0.00	0.00	0.00
KOEGLER, RONALD R. AND CAROLYN V.	26	10	9	0	0	19	10	9	0	10	0.00	0.00	0.00	0.00
KOERING, RICHARD AND KOERING, DONNA	20	7	8	0	0	15	1	7	0	1	0.00	0.00	0.00	0.00
KOROGHLIAN, TED AND NAJWA	15	6	1	0	0	7	6	1	0	6	0.00	0.00	0.00	0.00
KOSHAREK, JOHN AND JOANN	54	19	22	0	0	41	11	19	0	11	0.00	0.00	0.00	0.00
LAKE JODIE PROPERTY OWNERS ASSOCIATION	311	109	125	205	0	439	292	109	0	292	0.00	0.00	0.00	0.00
LAKE WAIKIKI	98	35	40	0	0	75	0	35	0	0	0.00	0.00	0.00	0.00
LAKE WAINANI OWNERS ASSOCIATION	938	329	298	0	0	627	203	289	0	203	0.00	0.00	0.00	0.00
LAM, PHILLIP	105	37	42	0	0	79	6	37	0	6	0.00	0.00	0.00	0.00
LANGLEY, MICHAEL R. AND SHARON	20	7	3	0	0	10	12	0	2	10	0.00	1,182.00	0.00	1,182.00
LAVANH, ET AL.	24	9	10	0	0	19	1	9	0	1	0.00	0.00	0.00	0.00
LAWRENCE, WILLIAM W.	45	16	18	0	0	34	1	16	0	1	0.00	0.00	0.00	0.00
LEE, VIN JANG T.	630	221	252	0	0	473	0	221	0	0	0.00	0.00	0.00	0.00
LEM, HOY	32	12	13	0	0	25	0	12	0	0	0.00	0.00	0.00	0.00
LIANG, YUAN - I AND TZU - MEI CHEN	200	70	80	0	0	150	0	70	0	0	0.00	0.00	0.00	0.00
LIBERTY UTILITIES (APPLE VALLEY RANCHOS WATER) CORP.	453	159	182	0	0	341	124	159	0	124	0.00	0.00	0.00	0.00
LIN, KUAN JUNG AND CHUNG, DER-BING	451	158	181	0	0	339	0	158	0	0	0.00	0.00	0.00	0.00
LO, ET AL.	59	21	0	0	0	21	33	0	12	21	0.00	7,092.00	0.00	7,092.00
M BIRD CONSTRUCTION	41	15	17	0	0	32	0	15	0	0	0.00	0.00	0.00	0.00
MAHJOUBI, AFSAR S.	63	23	26	0	0	49	0	23	0	0	0.00	0.00	0.00	0.00
MALONEY, JANICE	36	13	15	0	0	28	2	13	0	2	0.00	0.00	0.00	0.00
MANNING, SHARON S.	63	23	0	19	0	42	16	23	0	16	0.00	0.00	0.00	0.00
MARCROFT, JAMES A. AND JOAN	38	14	2	0	0	16	14	2	0	14	0.00	0.00	0.00	0.00
MARSHALL, CHARLES	20	7	8	0	0	15	0	7	0	0	0.00	0.00	0.00	0.00
MARTIN, MICHAEL D. AND ARLENE D.	63	23	0	0	0	23	42	0	19	23	0.00	11,229.00	0.00	11,229.00

SEE NOTES PAGE 17 OF 17

APPENDIX B

PRODUCER REPLACEMENT WATER
AND
MAKEUP WATER OBLIGATIONS
AND
ASSESSMENTS DUE FOR 2018-19
(UNLESS OTHERWISE NOTED ALL AMOUNTS SHOWN ARE IN ACRE-FEET)

BAJA SUBAREA

		2018-19 FREE PRODUCTION ALLOWANCE										ASSESSMENTS DUE BY JULY 1, 2020 (AMOUNTS IN DOLLARS)		
				TRANSFERS + OR (-)										
PRODUCER	BASE ANNUAL PRODUCTION	BASE FREE PRODUCTION ALLOWANCE[1]	CARRYOVER FROM PREVIOUS YEAR[2]	2017-18 CARRYOVER[3]	2018-19 FPA[4]	TOTAL[5]	2018-19 VERIFIED PRODUCTION[6]	UNUSED FPA[7]	REPLACEMENT WATER OBLIGATION[8]	PRODUCTION SUBJECT TO MAKEUP OBLIGATION[9]	MAKEUP WATER OBLIGATION	REPLACEMENT WATER $591.00/AF	MAKEUP WATER N/A	TOTAL
MILBRAT, IRVING H.	73	26	30	0	0	56	31	25	0	31	0.00	0.00	0.00	0.00
MILLER LIVING TRUST	18	7	8	0	0	15	0	7	0	0	0.00	0.00	0.00	0.00
MIZRAHIE, ET AL.	145	51	58	0	0	109	0	51	0	0	0.00	0.00	0.00	0.00
MORRIS TRUST, JULIA V.	304	107	122	(121)	0	108	1	107	0	1	0.00	0.00	0.00	0.00
MULLIGAN, ROBERT AND INEZ	35	13	14	0	0	27	0	13	0	0	0.00	0.00	0.00	0.00
MURPHY, JEAN	24	9	10	(10)	0	9	5	4	0	5	0.00	0.00	0.00	0.00
NEW SPRINGS LIMITED PARTNERSHIP	2,329	816	732	(521)	0	1,027	0	816	0	0	0.00	0.00	0.00	0.00
NEWBERRY COMMUNITY SERVICES DISTRICT	23	9	3	0	0	12	15	0	3	12	0.00	1,773.00	0.00	1,773.00
NEWBERRY SPRINGS RECREATIONAL LAKES ASSOCIATION	1,085	380	2	2	0	384	0	2	0	0	0.00	0.00	0.00	0.00
NSSLC, INC. (FORMERLY: DOCIMO LIVING TRUST, ALLEN LEE)	109	39	0	28	0	67	65	2	0	65	0.00	0.00	0.00	0.00
O. F. D. L., INC.	300	105	120	58	0	283	165	105	0	165	0.00	0.00	0.00	0.00
P AND H ENGINEERING AND DEVELOPMENT CORPORATION	667	234	267	0	0	501	0	234	0	0	0.00	0.00	0.00	0.00
PATINO, JOSÉ	22	8	9	0	0	17	5	8	0	5	0.00	0.00	0.00	0.00
PEARCE, CRAIG L.	150	53	60	0	0	113	13	53	0	13	0.00	0.00	0.00	0.00
PERKO, BERT K.	132	47	53	0	0	100	26	47	0	26	0.00	0.00	0.00	0.00
POLAND, JOHN R. AND KATHLEEN A.	92	33	37	0	0	70	8	33	0	8	0.00	0.00	0.00	0.00
PORTER, TIMOTHY M.	30	11	12	0	0	23	0	11	0	0	0.00	0.00	0.00	0.00
PRECISION INVESTMENTS SERVICES, LLC (FORMERLY: CF PROPERTIES, LLC)	845	296	0	193	0	489	189	296	0	189	0.00	0.00	0.00	0.00
PRICE, DONALD AND RUTH	42	15	17	0	0	32	1	15	0	1	0.00	0.00	0.00	0.00
PRUETT, ANDREA	36	13	15	0	0	28	0	13	0	0	0.00	0.00	0.00	0.00
QUAKENBUSH, SAMUEL R.	19	7	8	0	0	15	5	7	0	5	0.00	0.00	0.00	0.00
QUIROS, FRANSISCO J. AND HERRMANN, RONALD	38	14	0	20	0	34	35	0	1	34	0.00	591.00	0.00	591.00
RICE, HENRY C. AND DIANA	24	9	10	0	0	19	0	9	0	0	0.00	0.00	0.00	0.00
RIZVI, S.R ALI	27	10	11	0	0	21	0	10	0	0	0.00	0.00	0.00	0.00
ROSSI, JAMES L. AND NAOMI I.	614	215	108	0	0	323	376	0	53	323	0.00	31,323.00	0.00	31,323.00
S AND B BROTHERS, LLC	221	78	89	0	0	167	0	78	0	0	0.00	0.00	0.00	0.00
SAGABEAN-BARKER, KANOEOLOKELANI L.	34	12	14	0	0	26	14	11	0	14	0.00	0.00	0.00	0.00
SAMPLES, BERNARD D. AND JANICE E. (FORMERLY: SHAW, ROBERT M. AND LORI A. SLATER-SHAW)	43	16	0	18	0	34	7	16	0	7	0.00	0.00	0.00	0.00
SAMRA, JAGTAR S.	30	11	12	0	0	23	2	11	0	2	0.00	0.00	0.00	0.00
SAN BERNARDINO CO BARSTOW - DAGGETT AIRPORT	168	59	68	0	0	127	14	59	0	14	0.00	0.00	0.00	0.00
SERVICE ROCK PRODUCTS CORPORATION	0	0	0	0	0	0	1	0	1	0	0.00	591.00	0.00	591.00
SHAW, ROBERT M. AND LORI A. SLATER-SHAW	0	0	18	(18)	0	0	0	0	0	0	0.00	0.00	0.00	0.00
SHENG, JEN	33	12	14	0	0	26	1	12	0	1	0.00	0.00	0.00	0.00
SHEPPARD, THOMAS AND GLORIA	217	76	87	0	0	163	11	76	0	11	0.00	0.00	0.00	0.00

SEE NOTES PAGE 17 OF 17

APPENDIX B

PRODUCER REPLACEMENT WATER
AND
MAKEUP WATER OBLIGATIONS
AND
ASSESSMENTS DUE FOR 2018-19
(UNLESS OTHERWISE NOTED ALL AMOUNTS SHOWN ARE IN ACRE-FEET)

BAJA SUBAREA

		2018-19 FREE PRODUCTION ALLOWANCE										ASSESSMENTS DUE BY JULY 1, 2020 (AMOUNTS IN DOLLARS)		
				TRANSFERS + OR (-)										
PRODUCER	BASE ANNUAL PRODUCTION	BASE FREE PRODUCTION ALLOWANCE[1]	CARRYOVER FROM PREVIOUS YEAR[2]	2017-18 CARRYOVER[3]	2018-19 FPA[4]	TOTAL[5]	2018-19 VERIFIED PRODUCTION[6]	UNUSED FPA[7]	REPLACEMENT WATER OBLIGATION[8]	PRODUCTION SUBJECT TO MAKEUP OBLIGATION[9]	MAKEUP WATER OBLIGATION	REPLACEMENT WATER $591.00/AF	MAKEUP WATER N/A	TOTAL
SHORT, JEROME E.	30	11	7	0	0	18	17	1	0	17	0.00	0.00	0.00	0.00
SINGH, ET AL.	31	11	13	0	0	24	0	11	0	0	0.00	0.00	0.00	0.00
SMITH, DENISE DBA AMEREQUINE BEAUTY, INC	0	0	0	0	0	0	82	0	82	0	0.00	48,462.00	0.00	48,462.00
SMITH, PORTER AND ANITA	25	9	10	0	0	19	0	9	0	0	0.00	0.00	0.00	0.00
SOUTHERN CALIFORNIA EDISON COMPANY	600	210	240	0	0	450	0	210	0	0	0.00	0.00	0.00	0.00
SOUTHERN CALIFORNIA GAS COMPANY	98	35	40	0	0	75	6	35	0	6	0.00	0.00	0.00	0.00
SPERRY, WESLEY	4	2	2	0	0	4	0	2	0	0	0.00	0.00	0.00	0.00
ST. ANTONY COPTIC ORTHODOX MONASTERY	130	46	249	0	0	295	287	8	0	287	0.00	0.00	0.00	0.00
STARKE, GEORGE A. AND JAYNE E.	23	9	10	0	0	19	0	9	0	0	0.00	0.00	0.00	0.00
SUNDOWN LAKES, INC.	420	147	168	52	0	367	168	147	0	168	0.00	0.00	0.00	0.00
SUNRAY LAND COMPANY, LLC	63	23	26	0	0	49	1	23	0	1	0.00	0.00	0.00	0.00
SZYNKOWSKI, RUTH J.	29	11	12	0	0	23	2	11	0	2	0.00	0.00	0.00	0.00
TAPIE, RAYMOND L.	18	7	8	0	0	15	1	7	0	1	0.00	0.00	0.00	0.00
TEISAN, JERRY	96	34	39	0	0	73	0	34	0	0	0.00	0.00	0.00	0.00
THAYER, SHARON	97	34	39	0	0	73	31	33	0	31	0.00	0.00	0.00	0.00
THOMAS, STEPHEN AND LORI	49	18	20	0	0	38	3	18	0	3	0.00	0.00	0.00	0.00
TRIPLE H PARTNERSHIP	218	77	88	0	0	165	78	77	0	78	0.00	0.00	0.00	0.00
TURNER, TERRY	30	11	12	0	0	23	1	11	0	1	0.00	0.00	0.00	0.00
UNION PACIFIC RAILROAD COMPANY	249	88	100	0	0	188	52	88	0	52	0.00	0.00	0.00	0.00
VACA, ANDY AND TERESITA S.	20	7	6	0	0	13	5	7	0	5	0.00	0.00	0.00	0.00
VAN BASTELAAR, ALPHONSE	78	28	0	0	0	28	106	0	78	28	0.00	46,098.00	0.00	46,098.00
VAN DAM FAMILY TRUST, GLEN AND JENNIFER	5,430	1,901	1,482	0	0	3,383	2,367	1,016	0	2,367	0.00	0.00	0.00	0.00
VAN LEEUWEN, JOHN	2,018	707	649	100	0	1,456	757	699	0	757	0.00	0.00	0.00	0.00
VANDER DUSSEN TRUST, AGNES AND EDWARD	1,792	628	443	0	0	1,071	741	330	0	741	0.00	0.00	0.00	0.00
WANG, STEVEN	10	4	4	0	0	8	0	4	0	0	0.00	0.00	0.00	0.00
WARD, RAYMOND (SEE NOTE 15)	105	37	0	41	0	78	50	4	0	50	0.00	0.00	0.00	0.00
WEEMS, LIZZIE	53	19	22	0	0	41	0	19	0	0	0.00	0.00	0.00	0.00
WEERAISINGHE, MAITHRI N.	15	6	6	0	0	12	1	6	0	1	0.00	0.00	0.00	0.00
WESTERN HORIZON ASSOCIATES, INC.	1,363	478	180	0	0	658	737	0	79	658	0.00	46,689.00	0.00	46,689.00
WET SET, INC.	404	142	89	54	0	285	130	142	0	130	0.00	0.00	0.00	0.00
WITTE, E. DANIEL AND MARCIA	27	10	11	0	0	21	1	10	0	1	0.00	0.00	0.00	0.00
WLSR, INC.	328	115	132	42	0	289	133	115	0	133	0.00	0.00	0.00	0.00
WORSEY, JOSEPH A. AND REVAE	29	11	12	0	0	23	0	11	0	0	0.00	0.00	0.00	0.00
TOTAL	**63,929**	**22,454**	**21,020**	**(1,059)**	**0**	**42,415**	**21,162**	**16,993**	**1,254**	**19,916**	**0.00**	**741,114.00**	**0.00**	**741,114.00**

SEE NOTES PAGE 17 OF 17

APPENDIX B - SUMMARY

PRODUCER REPLACEMENT WATER
AND
MAKEUP WATER OBLIGATIONS
AND
ASSESSMENTS DUE FOR 2018-19
(UNLESS OTHERWISE NOTED ALL AMOUNTS SHOWN ARE IN ACRE-FEET)

		2018-19 FREE PRODUCTION ALLOWANCE										ASSESSMENTS DUE BY JULY 1, 2020 (AMOUNTS IN DOLLARS)		
				TRANSFERS + OR (-)										
SUBAREA	BASE ANNUAL PRODUCTION	BASE FREE PRODUCTION ALLOWANCE[1]	CARRYOVER FROM PREVIOUS YEAR[2]	2017-18 CARRYOVER[3]	2018-19 FPA[4]	TOTAL[5]	2018-19 VERIFIED PRODUCTION[6]	UNUSED FPA[7]	REPLACEMENT WATER OBLIGATION[8]	PRODUCTION SUBJECT TO MAKEUP OBLIGATION[9]	MAKEUP WATER OBLIGATION	REPLACEMENT WATER	MAKEUP WATER	TOTAL
ESTE	19,251	15,422	15,138	(398)	0	30,162	4,029	15,084	376	3,653	0.00	222,216.00	0.00	222,216.00
OESTE	6,857	5,487	4,511	0	0	9,998	3,380	4,897	0	3,380	0.00	0.00	0.00	0.00
ALTO	114,308	70,229	20,813	(15,361)	(140)	75,541	69,782	21,382	14,721	53,895	2,050.97	8,700,111.00	1,212,123.28	9,912,234.28
CENTRO	49,477	38,652	37,268	(5,547)	(1,941)	68,432	18,231	36,517	112	17,576	0.00	66,192.00	0.00	66,192.00
BAJA	63,929	22,454	21,020	(1,059)	0	42,415	21,162	16,993	1,254	19,916	0.00	741,114.00	0.00	741,114.00
GRAND TOTAL	253,822	152,244	98,750	(22,365)	(2,081)	226,548	116,584	94,873	16,463	98,420	2,050.97	9,729,633.00	1,212,123.28	10,941,756.28

SEE NOTES PAGE 17 OF 17

NOTES FOR APPENDIX B

1 EQUAL TO 80% OF BASE ANNUAL PRODUCTION IN THE ESTE, OESTE AND CENTRO SUBAREAS AND FOR THE AGRICULTURAL PRODUCERS IN THE ALTO SUBAREA.
EQUAL TO 60% OF BASE ANNUAL PRODUCTION FOR THE MUNICIPAL AND INDUSTRIAL PRODUCERS IN THE ALTO SUBAREA.
EQUAL TO 35% OF BASE ANNUAL PRODUCTION IN THE BAJA SUBAREA.

2 UNUSED FPA FROM 2017-18 NET OF ANY TRANSFERS DURING 2017-18.

3 TRANSFERS OF 2017-18 UNUSED FPA FOR USE DURING 2018-19. AMOUNTS SOLD OR OTHERWISE RELINQUISHED ARE SHOWN IN PARENTHESIS. SEE APPENDIX E.

4 TRANSFERS OF 2018-19 BASE FREE PRODUCTION ALLOWANCE. AMOUNTS SOLD OR OTHERWISE RELINQUISHED ARE SHOWN IN PARENTHESIS. SEE APPENDIX E.

5 TOTAL FREE PRODUCTION ALLOWANCE FOR 2018-19 IS EQUAL TO THE SUM OF BASE FREE PRODUCTION ALLOWANCE, CARRYOVER AND TRANSFERS.

6 2018-19 VERIFIED PRODUCTION.

7 UNUSED FPA IS EQUAL TO THE TOTAL FPA MINUS TOTAL VERIFIED PRODUCTION, BUT NOT GREATER THAN THE SUM OF BASE FREE PRODUCTION ALLOWANCE AND 2018-19 FPA TRANSFERS.

8 WATER PRODUCTION IN EXCESS OF TOTAL FREE PRODUCTION ALLOWANCE.

9 PRODUCTION SUBJECT TO MAKEUP OBLIGATION IS EQUAL TO THE TOTAL VERIFIED PRODUCTION NOT TO EXCEED THE TOTAL FREE PRODUCTION ALLOWANCE.

10 PHELAN PIÑON HILLS CSD'S WELL #14 IS NOT INCLUDED IN THE TOTAL VERIFIED PRODUCTION. THE MATTER OF PUMPING FROM WELL #14, LOCATED IN LA COUNTY, IS STILL UNRESOLVED AND MAY AFFECT FUTURE OBLIGATIONS UNDER THE JUDGMENT.

11 CDFW - MOJAVE RIVER FISH HATCHERY IS EXEMPT FROM ASSESSMENTS PURSUANT TO THE PROVISIONS OF EXHIBIT F OF THE JUDGMENT AFTER TRIAL, DATED JANUARY 10, 1996.

12 APPELLANTS NOT SUBJECT TO THE JUDGMENT AFTER TRIAL PURSUANT TO SUPREME COURT DECISION DATED AUGUST 21, 2000. THE AGGREGATE BASE ANNUAL PRODUCTION OF THESE PARTIES WAS DETERMINED PRIOR TO TRIAL AND CONSISTS OF 291 ACRE-FEET IN THE ALTO SUBAREA AND 1,187 ACRE-FEET IN THE CENTRO SUBAREA. THE VERIFIED PRODUCTION WAS ESTIMATED BY WATERMASTER FOR 2018-19 AND CONSISTS OF 1,145 ACRE-FEET IN THE ALTO SUBAREA AND 543 ACRE-FEET IN THE CENTRO SUBAREA.

13 THE VERIFIED PRODUCTION SHOWN INCLUDES MWA DELIVERIES THROUGH THE REGIONAL, RECHARGE AND RECOVERY PROJECT. DELIVERIES FOR 2018-19 WATER YEAR INCLUDE 0 ACRE-FEET FOR LIBERTY UTILITIES (APPLE VALLEY RANCHOS WATER) CORP., 2,273 ACRE-FEET FOR VICTORVILLE WATER DISTRICT, ID#1 AND 2,509 ACRE-FEET FOR VICTORVILLE WATER DISTRICT ID#2.

14 THE VERIFIED PRODUCTION SHOWN INCLUDES THE OPERATIONAL WATER USED FOR THE REGIONAL, RECHARGE AND RECOVERY PROJECT.

15 FPA HAS BEEN ADJUSTED 2 FOR 1 FOR THE CHANGE IN CONSUMPTIVE USE PURSUANT TO EXHIBIT F OF THE JUDGMENT.

16 THE 7,194 ACRE-FEET OF BAP AND THE ASSOCIATED UNUSED FPA OF 1,983 ACRE-FEET WAS TRANSFERRED TO THE MOJAVE WATER AGENCY EFFECTIVE OCTOBER 1, 2019.

APPENDIX C

SEPARATION OF FLOW COMPONENTS AT LOWER NARROWS

AND AFTON FOR 2018-19

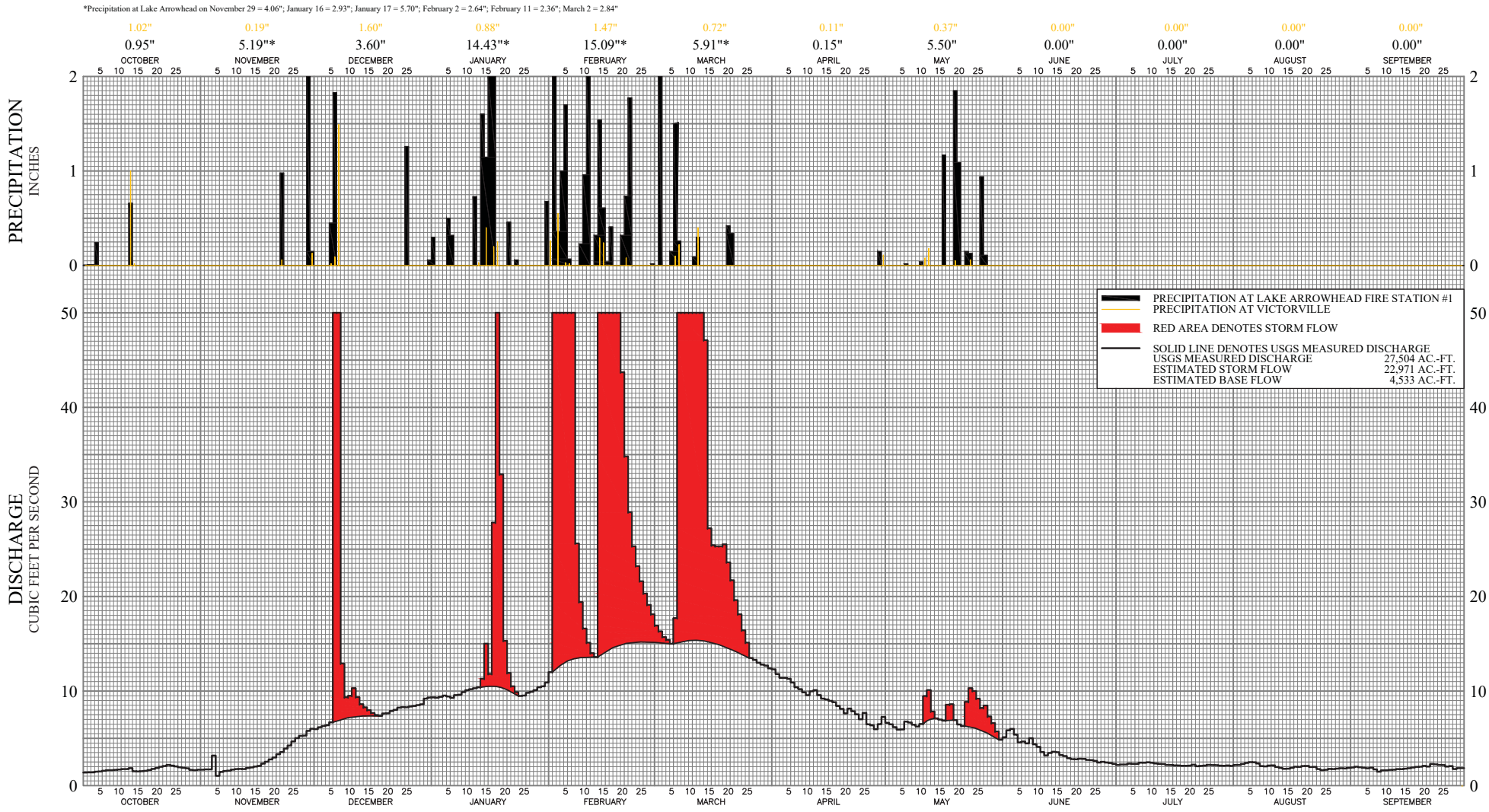

DISCHARGE OF MOJAVE RIVER AT LOWER NARROWS,
PRECIPITATION AT LAKE ARROWHEAD FIRE STATION #1,
AND PRECIPITATION AT VICTORVILLE
WATER YEAR 2018-19

MOJAVE RIVER AT LOWER NARROWS NEAR VICTORVILLE, CA

U.S.G.S. GAGING STATION NO. 10261500

WATER YEAR 2018-19

AVERAGE DAILY DISCHARGE, CUBIC FEET PER SECOND

DAY	OCT	NOV	DEC	JAN	FEB	MAR	APR	MAY	JUN	JUL	AUG	SEP
1	1.38	1.68	5.97	9.33	12.0	16.9	12.3	6.64	5.11	2.19	2.18	1.91
2	1.40	1.71	6.17	9.30	52.3	16.3	11.8	6.48	5.85	2.23	2.19	2.00
3	1.40	1.71	6.30	9.39	639	15.7	11.4	6.18	6.00	2.23	2.28	1.94
4	1.47	3.17	6.38	9.52	52.0	15.4	11.4	5.92	5.39	2.32	2.40	1.89
5	1.50	1.03	6.70	9.42	716	15.0	11.3	5.94	4.56	2.30	2.48	1.83
6	1.57	1.45	126.00	9.28	261	17.7	10.9	6.77	4.66	2.30	2.46	1.90
7	1.63	1.55	105.00	9.57	59.7	736	10.4	6.67	4.46	2.42	2.34	1.71
8	1.63	1.58	e12.9	9.61	25.6	560	10.2	6.44	5.01	2.41	2.06	1.47
9	1.66	1.69	9.33	9.89	19.4	258	9.86	6.25	4.36	2.46	2.03	1.61
10	1.70	1.75	e9.49	10.1	16.6	124	9.56	6.51	4.10	2.41	2.12	1.62
11	1.75	1.76	e10.3	10.2	15.1	71.1	9.97	9.46	3.55	2.34	2.14	1.66
12	1.75	1.75	e9.35	10.3	14.0	66.8	10.1	10.1	3.19	2.30	1.97	1.68
13	1.85	1.86	8.60	10.4	13.6	90.2	9.57	7.83	3.45	2.28	1.87	1.75
14	1.51	1.92	8.26	11.3	1,770	47.1	9.20	7.11	3.58	2.19	1.77	1.74
15	1.50	2.01	7.97	15.0	3,690	27.2	9.11	6.98	3.53	2.18	1.79	1.79
16	1.52	2.08	7.67	11.8	1,080	25.4	8.96	6.87	3.23	2.14	1.88	1.84
17	1.56	2.32	e7.45	27.8	579	25.3	8.82	8.55	3.12	2.13	2.00	1.91
18	1.65	2.52	e7.37	247	166	25.3	8.42	8.60	2.90	2.10	1.98	1.98
19	1.76	2.77	e7.63	32.9	75.8	25.5	8.11	6.92	2.80	2.10	2.07	2.00
20	1.86	2.97	7.65	15.3	43.7	23.6	7.64	6.46	2.78	2.11	2.08	2.09
21	1.99	3.31	7.89	11.9	34.8	21.7	8.15	6.30	2.84	2.21	1.96	2.01
22	2.07	3.55	8.01	10.5	28.9	19.6	7.86	8.85	2.82	2.05	1.98	2.28
23	2.19	3.91	8.25	9.87	25.3	18.1	7.54	10.3	2.71	2.09	1.75	2.25
24	2.11	4.24	8.30	9.48	23.2	16.4	7.01	10.0	2.70	2.12	1.63	2.19
25	2.03	4.67	8.28	9.52	21.6	15.1	7.69	9.19	2.61	2.20	1.67	2.17
26	1.94	5.02	8.36	9.81	20.3	13.5	6.48	8.20	2.44	2.17	1.76	2.01
27	1.88	5.26	8.42	9.92	19.1	13.3	6.37	8.46	2.51	2.16	1.75	2.06
28	1.83	5.29	8.51	10.1	18.1	13.0	5.96	7.30	2.44	2.11	1.80	1.75
29	1.66	5.79	8.60	10.4		12.8	6.50	6.60	2.39	2.10	1.84	1.85
30	1.63	6.01	9.20	10.5		12.7	7.26	5.72	2.30	2.13	1.81	1.85
31	1.68		9.31	10.9		12.4		4.85		2.08	1.87	
TOTAL (CFS - DAYS)	53.1	86.3	470	600	9,492	2,371	270	228	107	68.6	61.9	56.7
ACRE-FEET	105	171	931	1,191	18,830	4,703	535	453	213	136	123	113

WATER YEAR TOTAL = 27,504 AC-FT

LAKE ARROWHEAD

SAN BERNARDINO COUNTY PRECIPITATION STATION 5140 - LAKE ARROWHEAD FIRE STATION #1

WATER YEAR 2018-19

PRECIPITATION, INCHES

DAY	OCT	NOV	DEC	JAN	FEB	MAR	APR	MAY	JUN	JUL	AUG	SEP
1	0.01	0.00	0.00	0.30	0.00	0.00	0.00	0.00	0.00	0.00	0.00	0.00
2	0.01	0.00	0.00	0.00	2.64	2.84	0.00	0.00	0.00	0.00	0.00	0.00
3	0.01	0.00	0.00	0.00	0.36	0.00	0.00	0.00	0.00	0.00	0.00	0.00
4	0.24	0.00	0.00	0.00	1.00	0.00	0.00	0.00	0.00	0.00	0.00	0.00
5	0.00	0.00	0.45	0.50	1.70	0.15	0.00	0.00	0.00	0.00	0.00	0.00
6	0.00	0.00	1.83	0.32	0.07	1.51	0.00	0.02	0.00	0.00	0.00	0.00
7	0.00	0.00	0.00	0.00	0.00	0.26	0.00	0.00	0.00	0.00	0.00	0.00
8	0.00	0.00	0.00	0.00	0.00	0.00	0.00	0.00	0.00	0.00	0.00	0.00
9	0.00	0.00	0.00	0.00	0.23	0.00	0.00	0.00	0.00	0.00	0.00	0.00
10	0.00	0.00	0.00	0.00	0.96	0.00	0.00	0.04	0.00	0.00	0.00	0.00
11	0.00	0.00	0.00	0.00	2.36	0.09	0.00	0.00	0.00	0.00	0.00	0.00
12	0.00	0.00	0.00	0.73	0.00	0.30	0.00	0.00	0.00	0.00	0.00	0.00
13	0.66	0.00	0.00	0.00	0.32	0.00	0.00	0.00	0.00	0.00	0.00	0.00
14	0.00	0.00	0.00	1.60	1.54	0.00	0.00	0.00	0.00	0.00	0.00	0.00
15	0.00	0.00	0.00	1.15	0.61	0.00	0.00	0.00	0.00	0.00	0.00	0.00
16	0.00	0.00	0.00	2.93	0.04	0.00	0.00	1.17	0.00	0.00	0.00	0.00
17	0.00	0.00	0.00	5.70	0.41	0.00	0.00	0.00	0.00	0.00	0.00	0.00
18	0.00	0.00	0.00	0.00	0.00	0.00	0.00	0.00	0.00	0.00	0.00	0.00
19	0.00	0.00	0.00	0.00	0.00	0.00	0.00	1.85	0.00	0.00	0.00	0.00
20	0.00	0.00	0.00	0.00	0.32	0.42	0.00	1.09	0.00	0.00	0.00	0.00
21	0.00	0.00	0.00	0.46	0.74	0.34	0.00	0.00	0.00	0.00	0.00	0.00
22	0.00	0.98	0.00	0.00	1.78	0.00	0.00	0.15	0.00	0.00	0.00	0.00
23	0.00	0.00	0.00	0.06	0.00	0.00	0.00	0.13	0.00	0.00	0.00	0.00
24	0.00	0.00	0.00	0.00	0.00	0.00	0.00	0.00	0.00	0.00	0.00	0.00
25	0.00	0.00	1.26	0.00	0.00	0.00	0.00	0.00	0.00	0.00	0.00	0.00
26	0.00	0.00	0.00	0.00	0.00	0.00	0.00	0.94	0.00	0.00	0.00	0.00
27	0.00	0.00	0.00	0.00	0.00	0.00	0.00	0.11	0.00	0.00	0.00	0.00
28	0.00	0.00	0.00	0.00	0.02	0.00	0.00	0.00	0.00	0.00	0.00	0.00
29	0.00	4.06	0.00	0.00		0.00	0.15	0.00	0.00	0.00	0.00	0.00
30	0.00	0.15	0.00	0.00		0.00	0.00	0.00	0.00	0.00	0.00	0.00
31	0.00		0.06	0.68		0.00		0.00		0.00	0.00	
TOTAL (IN)	0.95	5.19	3.60	14.43	15.09	5.91	0.15	5.50	0.00	0.00	0.00	0.00

WATER YEAR TOTAL = 50.82

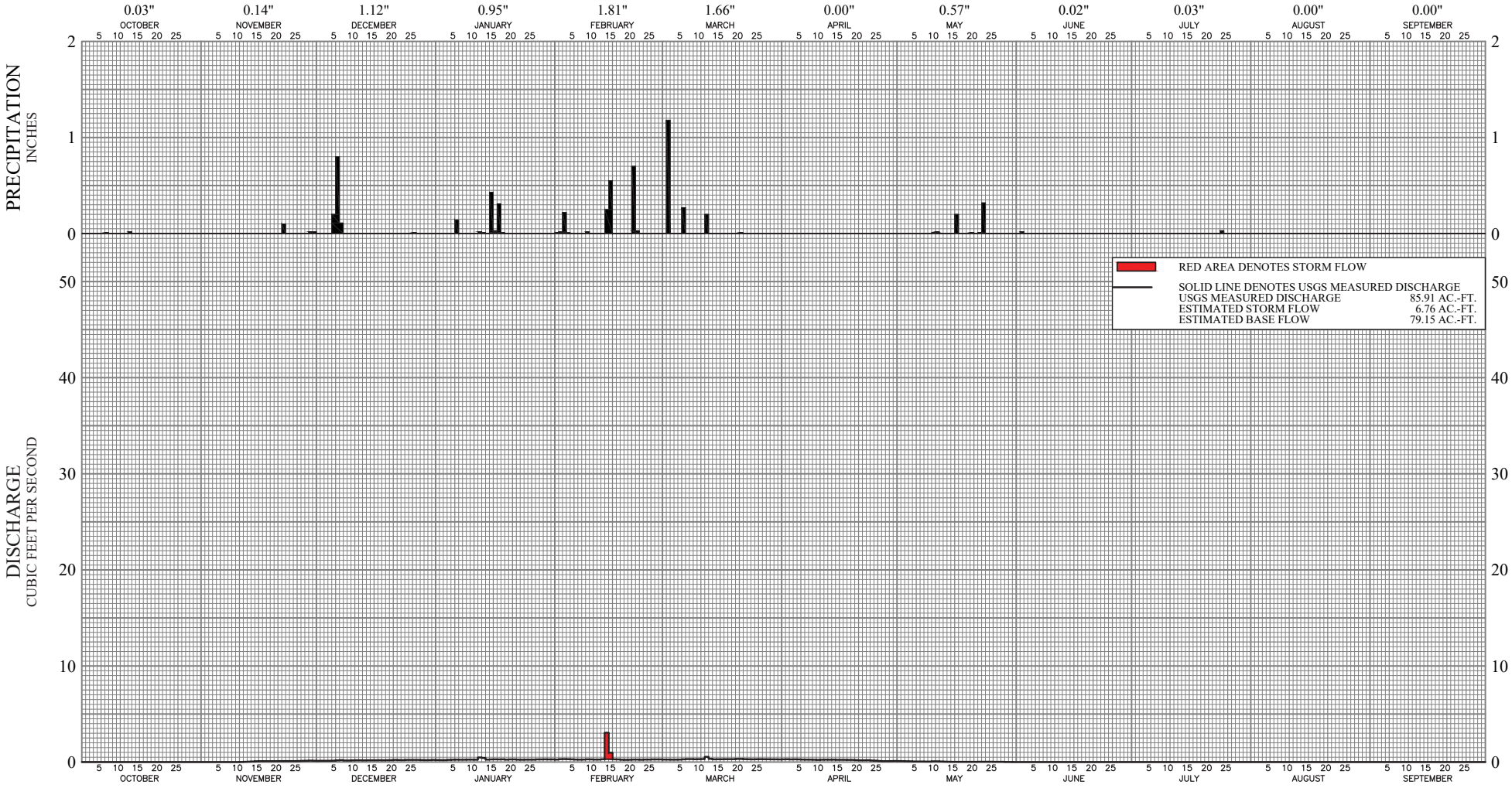

DISCHARGE OF MOJAVE RIVER AT AFTON
AND PRECIPITATION AT BARSTOW
WATER YEAR 2018-19

MOJAVE RIVER AT AFTON, CA

U.S.G.S. GAGING STATION NO. 10263000

WATER YEAR 2018-19

AVERAGE DAILY DISCHARGE, CUBIC FEET PER SECOND

DAY	OCT	NOV	DEC	JAN	FEB	MAR	APR	MAY	JUN	JUL	AUG	SEP
1	0.00	e0.00	0.12	0.21	0.26	0.26	0.28	0.10	0.00	0.00	0.00	0.00
2	0.00	e0.00	0.13	0.20	0.30	0.26	0.29	0.09	0.00	0.00	0.00	0.00
3	0.00	e0.00	0.13	0.20	0.31	0.25	0.27	0.08	0.00	0.00	0.00	0.00
4	0.00	e0.00	0.13	0.22	0.30	0.25	0.28	0.07	0.00	0.00	0.00	0.00
5	0.00	e0.00	0.14	0.24	0.28	0.26	0.27	0.06	0.00	0.00	0.00	0.00
6	0.00	e0.00	0.17	0.25	0.26	0.28	0.26	0.06	0.00	0.00	0.00	0.00
7	0.00	e0.00	0.20	0.24	0.25	0.31	0.25	0.06	0.00	0.00	0.00	0.00
8	0.00	e0.00	0.16	0.24	0.26	0.31	0.25	0.05	0.00	0.00	0.00	0.00
9	0.00	e0.00	0.16	0.25	0.28	0.29	0.24	0.05	0.00	0.00	0.00	0.00
10	0.00	e0.00	0.17	0.25	0.27	0.30	0.22	0.07	0.00	0.00	0.00	0.00
11	0.00	e0.01	0.18	0.24	0.26	0.31	0.24	0.07	0.00	0.00	0.00	0.00
12	0.00	e0.02	0.18	0.47	0.26	0.54	0.25	0.06	0.00	0.00	0.00	0.00
13	0.00	e0.04	0.17	0.42	0.29	0.33	0.24	0.04	0.00	0.00	0.00	0.00
14	0.00	0.06	0.18	0.25	3.04	0.28	0.25	0.03	0.00	0.00	0.00	0.00
15	0.00	0.08	0.18	0.27	0.96	0.29	0.23	0.02	0.00	0.00	0.00	0.00
16	0.00	0.09	0.18	0.28	0.28	0.29	0.23	0.02	0.00	0.00	0.00	0.00
17	0.00	0.09	0.19	0.27	0.27	0.30	0.23	0.02	0.00	0.00	0.00	0.00
18	0.00	0.09	0.18	0.28	0.24	0.30	0.22	0.02	0.00	0.00	0.00	0.00
19	0.00	0.09	0.19	0.25	0.23	0.30	0.22	0.02	0.00	0.00	0.00	0.00
20	0.00	0.09	0.20	0.27	0.24	0.32	0.20	0.02	0.00	0.00	0.00	0.00
21	e0.00	0.10	0.22	0.27	0.26	0.32	0.18	0.02	0.00	0.00	0.00	0.00
22	e0.00	0.10	0.21	0.25	0.26	0.30	0.18	0.03	0.00	0.00	0.00	0.00
23	0.00	0.10	0.20	0.24	0.24	0.29	0.19	0.03	0.00	0.00	0.00	0.00
24	0.00	0.10	0.22	0.25	0.26	0.28	0.16	0.03	0.00	0.00	0.00	0.00
25	0.00	0.10	0.22	0.25	0.26	0.29	0.14	0.03	0.00	0.00	0.00	0.00
26	0.00	0.11	0.22	0.25	0.27	0.30	0.11	0.02	0.00	0.00	0.00	0.00
27	e0.00	0.12	0.22	0.27	0.27	0.29	0.09	0.02	0.00	0.00	0.00	0.00
28	e0.00	0.13	0.21	0.27	0.27	0.29	0.09	0.02	0.00	0.00	0.00	0.00
29	e0.00	0.15	0.20	0.28		0.28	0.10	0.01	0.00	0.00	0.00	0.00
30	e0.00	0.13	0.21	0.27		0.28	0.11	0.01	0.00	0.00	0.00	0.00
31	e0.00		0.22	0.27		0.27		0.00		0.00	0.00	
TOTAL (CFS)	0.00	1.80	5.69	8.17	10.9	9.22	6.27	1.23	0.00	0.00	0.00	0.00
ACRE-FEET	0.00	3.57	11.3	16.2	21.7	18.3	12.4	2.44	0.00	0.00	0.00	0.00

WATER YEAR TOTAL = 86 AC-FT

BARSTOW

NOAA STATION NO. W04-0521-07

WATER YEAR 2018-19

PRECIPITATION, INCHES

DAY	OCT	NOV	DEC	JAN	FEB	MAR	APR	MAY	JUN	JUL	AUG	SEP
1	0.00	0.00	0.00	0.00	0.01	0.00	0.00	0.00	0.00	0.00	0.00	0.00
2	0.00	0.00	0.00	0.00	0.02	1.18	0.00	0.00	0.02	0.00	0.00	0.00
3	0.00	0.00	0.00	0.00	0.22	0.00	0.00	0.00	0.00	0.00	0.00	0.00
4	0.00	0.00	0.00	0.00	0.01	0.00	0.00	0.00	0.00	0.00	0.00	0.00
5	0.00	0.00	0.20	0.00	0.00	0.00	0.00	0.00	0.00	0.00	0.00	0.00
6	0.00	0.00	0.80	0.14	0.00	0.27	0.00	0.00	0.00	0.00	0.00	0.00
7	0.01	0.00	0.11	0.00	0.00	0.00	0.00	0.00	0.00	0.00	0.00	0.00
8	0.00	0.00	0.00	0.00	0.00	0.00	0.00	0.00	0.00	0.00	0.00	0.00
9	0.00	0.00	0.00	0.00	0.02	0.00	0.00	0.00	0.00	0.00	0.00	0.00
10	0.00	0.00	0.00	0.00	0.00	0.00	0.00	0.01	0.00	0.00	0.00	0.00
11	0.00	0.00	0.00	0.00	0.00	0.00	0.00	0.02	0.00	0.00	0.00	0.00
12	0.00	0.00	0.00	0.02	0.00	0.20	0.00	0.00	0.00	0.00	0.00	0.00
13	0.02	0.00	0.00	0.01	0.00	0.00	0.00	0.00	0.00	0.00	0.00	0.00
14	0.00	0.00	0.00	0.00	0.25	0.00	0.00	0.00	0.00	0.00	0.00	0.00
15	0.00	0.00	0.00	0.43	0.55	0.00	0.00	0.00	0.00	0.00	0.00	0.00
16	0.00	0.00	0.00	0.03	0.00	0.00	0.00	0.20	0.00	0.00	0.00	0.00
17	0.00	0.00	0.00	0.31	0.00	0.00	0.00	0.00	0.00	0.00	0.00	0.00
18	0.00	0.00	0.00	0.01	0.00	0.00	0.00	0.00	0.00	0.00	0.00	0.00
19	0.00	0.00	0.00	0.00	0.00	0.00	0.00	0.00	0.00	0.00	0.00	0.00
20	0.00	0.00	0.00	0.00	0.00	0.00	0.00	0.01	0.00	0.00	0.00	0.00
21	0.00	0.00	0.00	0.00	0.70	0.01	0.00	0.00	0.00	0.00	0.00	0.00
22	0.00	0.10	0.00	0.00	0.03	0.00	0.00	0.01	0.00	0.00	0.00	0.00
23	0.00	0.00	0.00	0.00	0.00	0.00	0.00	0.32	0.00	0.00	0.00	0.00
24	0.00	0.00	0.00	0.00	0.00	0.00	0.00	0.00	0.00	0.03	0.00	0.00
25	0.00	0.00	0.00	0.00	0.00	0.00	0.00	0.00	0.00	0.00	0.00	0.00
26	0.00	0.00	0.01	0.00	0.00	0.00	0.00	0.00	0.00	0.00	0.00	0.00
27	0.00	0.00	0.00	0.00	0.00	0.00	0.00	0.00	0.00	0.00	0.00	0.00
28	0.00	0.00	0.00	0.00	0.00	0.00	0.00	0.00	0.00	0.00	0.00	0.00
29	0.00	0.02	0.00	0.00		0.00	0.00	0.00	0.00	0.00	0.00	0.00
30	0.00	0.02	0.00	0.00		0.00	0.00	0.00	0.00	0.00	0.00	0.00
31	0.00		0.00	0.00		0.00		0.00		0.00	0.00	
TOTAL (IN)	0.03	0.14	1.12	0.95	1.81	1.66	0.00	0.57	0.02	0.03	0.00	0.00

WATER YEAR TOTAL = 6.33

APPENDIX D

CALCULATION OF SUBSURFACE FLOWS BETWEEN SUBAREAS

[RESERVED]

APPENDIX E

TRANSFERS OF BASE ANNUAL PRODUCTION,

FREE PRODUCTION ALLOWANCE

AND PRIOR YEAR CARRYOVER

APPENDIX E

TRANSFERS OF BASE ANNUAL PRODUCTION,
FREE PRODUCTION ALLOWANCE
AND PRIOR YEAR CARRYOVER
(ALL AMOUNTS IN ACRE-FEET)

ESTE SUBAREA

	TRANSFER AMOUNT						
TRANSFEROR	BASE ANNUAL PRODUCTION [1]	2017-18 CARRYOVER [2]	2018-19 FPA [3]	2017-18 CARRYOVER IN LIEU OF REPLACEMENT [4]	2017-18 CARRYOVER IN LIEU OF MAKEUP [5]	2018-19 FPA IN LIEU OF MAKEUP [6]	TRANSFEREE
AHN, CHUN SOO AND DAVID				67			AHN REVOCABLE LIVING TRUST
AHN, CHUN SOO AND DAVID				48			OASIS WORLD MISSION
AVILA, ANGEL AND EVALIA				11			RHEE, ANDREW N.
CLUB VIEW PARTNERS				21			SAN BERNARDINO COUNTY SERVICE AREA 29
DAHLQUIST, GEORGE R.	70						RHEE, ANDREW N.
DJC CORPORATION		72					JONES TRUST DATED MARCH 16, 2002
DJC CORPORATION	89						JONES TRUST DATED MARCH 16, 2002
GABRYCH, EUGENE				91			WEISER, ET AL.
HAL-DOR LTD.	23						DJC CORPORATION
HAL-DOR LTD.		19					DJC CORPORATION
MITSUBISHI CEMENT CORPORATION				11			OMYA CALIFORNIA, INC.
MITSUBISHI CEMENT CORPORATION				87			ROBERTSON'S READY MIX
MITSUBISHI CEMENT CORPORATION				23			SPECIALTY MINERALS, INC.
PAK, KAE SOO AND MYONG HUI KANG				27			CHUNG, ET AL.
WEST END MUTUAL WATER COMPANY				12			DESERT DAWN MUTUAL WATER COMPANY
TOTAL	**182**	**91**	**0**	**398**	**0**	**0**	

SEE NOTES PAGE 10 OF 10

APPENDIX E

TRANSFERS OF BASE ANNUAL PRODUCTION,
FREE PRODUCTION ALLOWANCE
AND PRIOR YEAR CARRYOVER
(ALL AMOUNTS IN ACRE-FEET)

ALTO SUBAREA

	TRANSFER AMOUNT						
TRANSFEROR	BASE ANNUAL PRODUCTION [1]	2017-18 CARRYOVER [2]	2018-19 FPA [3]	2017-18 CARRYOVER IN LIEU OF REPLACEMENT [4]	2017-18 CARRYOVER IN LIEU OF MAKEUP [5]	2018-19 FPA IN LIEU OF MAKEUP [6]	TRANSFEREE
ADES, JOHN AND DEVON				12			APPLE VALLEY HEIGHTS COUNTY WATER DISTRICT
ADES, JOHN AND DEVON		12					APPLE VALLEY HEIGHTS COUNTY WATER DISTRICT
AMERICAN STATES WATER COMPANY				321			GOLDEN STATE WATER COMPANY
AMERICAN STATES WATER COMPANY		114					SAN BERNARDINO COUNTY SERVICE AREA 64
AMERICAN STATES WATER COMPANY				128			SAN BERNARDINO COUNTY SERVICE AREA 64
AMERICAN STATES WATER COMPANY				37			SAN BERNARDINO COUNTY SERVICE AREA 70J
AQUA CAPITAL MANAGEMENT, LP-AGRICULTURE	72						HESPERIA WATER DISTRICT
AQUA CAPITAL MANAGEMENT, LP-INDUSTRIAL				11			ADELANTO, CITY OF
AQUA CAPITAL MANAGEMENT, LP-INDUSTRIAL	185						HESPERIA WATER DISTRICT
BASS TRUST, NEWTON T.				410			VICTORVILLE WATER DISTRICT, ID#1
BASTIANON REVOCABLE TRUST				61			VICTORVILLE WATER DISTRICT, ID#1
BEEBE, ROBERT W. AND DOROTHY K.				5			HESPERIA WATER DISTRICT
BEINSCHROTH FAMILY TRUST				72			APPLE VALLEY UNIFIED SCHOOL DISTRICT
BEINSCHROTH FAMILY TRUST	25						BEINSCHROTH FAMILY TRUST
BEINSCHROTH FAMILY TRUST	25						BEINSCHROTH, ANDY ERIC
BEINSCHROTH FAMILY TRUST	50						HELENDALE COMMUNITY SERVICES DISTRICT
BEINSCHROTH FAMILY TRUST				84			MARIANA RANCHOS COUNTY WATER DISTRICT
BEINSCHROTH FAMILY TRUST	30						MOJAVE DESERT LAND TRUST
BEINSCHROTH FAMILY TRUST				48			THUNDERBIRD COUNTY WATER DISTRICT
BEINSCHROTH FAMILY TRUST				389			VICTORVILLE WATER DISTRICT, ID#1
BEINSCHROTH, ANDY ERIC	25						MARIANA RANCHOS COUNTY WATER DISTRICT
BOX, GEARY S. AND LAURA		18					LANGLEY, JAMES
BROWN, BOBBY G. AND VALERIA R.				33			SPRING VALLEY LAKE ASSOCIATION
BROWN, JENNIFER				29			VICTORVILLE WATER DISTRICT, ID#1
BRYANT, IAN				24			VICTORVILLE WATER DISTRICT, ID#1
BUNNELL, DICK				18			SPRING VALLEY LAKE ASSOCIATION
CALMAT COMPANY		11					AQUA CAPITAL MANAGEMENT, LP-INDUSTRIAL
CALPORTLAND COMPANY - AGRICULTURE		515					LANGLEY, JAMES
CALPORTLAND COMPANY - ORO GRANDE PLANT		1,127					LANGLEY, JAMES - INDUSTRIAL
DLW REVOCABLE TRUST		56					VICTORVILLE WATER DISTRICT, ID#1
DOLCH, ROBERT AND JUDY				76			VICTORVILLE WATER DISTRICT, ID#1
DORA LAND, INC.				12			ADELANTO, CITY OF
FEDERAL BUREAU OF PRISONS, VICTORVILLE			412				VICTORVILLE WATER DISTRICT, ID#1
FISCHER REVOCABLE LIVING TRUST				28			ADELANTO, CITY OF

SEE NOTES PAGE 10 OF 10

APPENDIX E

TRANSFERS OF BASE ANNUAL PRODUCTION,
FREE PRODUCTION ALLOWANCE
AND PRIOR YEAR CARRYOVER
(ALL AMOUNTS IN ACRE-FEET)

ALTO SUBAREA

TRANSFEROR	TRANSFER AMOUNT						TRANSFEREE
	BASE ANNUAL PRODUCTION [1]	2017-18 CARRYOVER [2]	2018-19 FPA [3]	2017-18 CARRYOVER IN LIEU OF REPLACEMENT [4]	2017-18 CARRYOVER IN LIEU OF MAKEUP [5]	2018-19 FPA IN LIEU OF MAKEUP [6]	
FISHER TRUST, JEROME R.				201			ADELANTO, CITY OF
FISHER TRUST, JEROME R.				68			SILVER LAKES ASSOCIATION
FISHER TRUST, JEROME R.				238			VICTORVILLE WATER DISTRICT, ID#1
FRAZIER, ET AL.				40			ADELANTO, CITY OF
HAAS, BRYAN C. AND HINKLE, MARY H.				8			ADELANTO, CITY OF
HALANNA EQUITIES III				10			HESPERIA WATER DISTRICT
HAMILTON FAMILY TRUST		72					JAMBOREE HOUSING CORPORATION
HELENDALE COMMUNITY SERVICES DISTRICT				686			VICTORVILLE WATER DISTRICT, ID#1
HESPERIA, CITY OF				4,042			HESPERIA WATER DISTRICT
HI-GRADE MATERIALS COMPANY				63			AGCON, INC.
HI-GRADE MATERIALS COMPANY		9					LANGLEY, JAMES - INDUSTRIAL
HOLWAY, JEFFREY R		9					HESPERIA WATER DISTRICT
HOLWAY, JEFFREY R AND PATRICIA GAGE		7					HESPERIA WATER DISTRICT
HUNT, CONNIE		53					HESPERIA WATER DISTRICT
JESS RANCH WATER COMPANY				3,171			VICTORVILLE WATER DISTRICT, ID#2
JOHNSON, RONALD		25					HESPERIA WATER DISTRICT
JOHNSTON, HARRIET AND JOHNSTON, LAWRENCE W.		32					LANGLEY, JAMES
JOHNSTON, HARRIET AND JOHNSTON, LAWRENCE W.		35					LANGLEY, JAMES
JOHNSTON, HARRIET AND JOHNSTON, LAWRENCE W.		31					LANGLEY, JAMES
KEMPER CAMPBELL RANCH				236			VICTORVILLE WATER DISTRICT, ID#1
LAGUNA WATER II, LTD.			160				HELENDALE COMMUNITY SERVICES DISTRICT
LAGUNA WATER II, LTD.	200						HELENDALE COMMUNITY SERVICES DISTRICT
LAKE ARROWHEAD COMMUNITY SERVICES DISTRICT				527			VICTORVILLE WATER DISTRICT, ID#1
LANGLEY, JAMES				219			HESPERIA - GOLF COURSE, CITY OF
LANGLEY, JAMES				43			HESPERIA WATER DISTRICT
LANGLEY, JAMES		132					SAN BERNARDINO COUNTY SERVICE AREA 64
LANGLEY, JAMES		150					SPRING VALLEY LAKE COUNTRY CLUB
LANGLEY, JAMES		100					SPRING VALLEY LAKE COUNTRY CLUB
LANGLEY, JAMES				60			VICTOR VALLEY MEMORIAL PARK
LANGLEY, JAMES - INDUSTRIAL				505			CDFW - MOJAVE NARROWS REGIONAL PARK
LANGLEY, JAMES - INDUSTRIAL				252			CEMEX, INC.
LANGLEY, JAMES - INDUSTRIAL				9			HESPERIA WATER DISTRICT
LANGLEY, JAMES - INDUSTRIAL				121			SAN BERNARDINO COUNTY - HIGH DESERT DETENTION CEN
LANGLEY, JAMES - INDUSTRIAL		249					SAN BERNARDINO COUNTY SERVICE AREA 64

SEE NOTES PAGE 10 OF 10

APPENDIX E

TRANSFERS OF BASE ANNUAL PRODUCTION,
FREE PRODUCTION ALLOWANCE
AND PRIOR YEAR CARRYOVER
(ALL AMOUNTS IN ACRE-FEET)

ALTO SUBAREA

	TRANSFER AMOUNT						
TRANSFEROR	BASE ANNUAL PRODUCTION [1]	2017-18 CARRYOVER [2]	2018-19 FPA [3]	2017-18 CARRYOVER IN LIEU OF REPLACEMENT [4]	2017-18 CARRYOVER IN LIEU OF MAKEUP [5]	2018-19 FPA IN LIEU OF MAKEUP [6]	TRANSFEREE
LAWSON, ERNEST AND BARBARA				5			ADELANTO, CITY OF
LAWSON, ERNEST AND BARBARA				3			APPLE VALLEY VIEW MUTUAL WATER COMPANY
LAWSON, ERNEST AND BARBARA				1			PERRY REVOCABLE LIVING TRUST, THOMAS AND PATRICIA
LAWSON, ERNEST AND BARBARA				2			THOMPSON LIVING TRUST, R.L. AND R.A.
LHC ALLIGATOR, LLC		125					ADELANTO, CITY OF
LHC ALLIGATOR, LLC			399				HESPERIA WATER DISTRICT
LHC ALLIGATOR, LLC				274			VICTORVILLE WATER DISTRICT, ID#1
LOW, DEAN				116			ADELANTO, CITY OF
LOW, DEAN				44			WOOD, MICHAEL AND DENISE
LUCKEY 2010 REVOCABLE TRUST				239			VICTORVILLE WATER DISTRICT, ID#1
MCINNIS, WILLIAM S.		17					APPLE VALLEY HEIGHTS COUNTY WATER DISTRICT
MCINNIS, WILLIAM S.	30						FINCH, JENIFER
MCKINNEY, PAULA		27					HESPERIA WATER DISTRICT
MLH, LLC				6			HESPERIA WATER DISTRICT
MOJAVE DESERT LAND TRUST				7			ADELANTO, CITY OF
NUNN FAMILY TRUST				28			VICTORVILLE WATER DISTRICT, ID#1
POLICH, DONNA		52					HESPERIA WATER DISTRICT
RIM PROPERTIES, A GENERAL PARTNERSHIP				8			ADELANTO, CITY OF
RUE RANCH, INC.				24			VICTORVILLE WATER DISTRICT, ID#1
SAN BERNARDINO COUNTY SERVICE AREA 42		213					SAN BERNARDINO COUNTY SERVICE AREA 70J
SAPP, ROBERT D. AND LEE, TERESA J.	42						HELENDALE COMMUNITY SERVICES DISTRICT
SAPP, ROBERT D. AND LEE, TERESA J.				27			VICTORVILLE WATER DISTRICT, ID#1
SCRAY, MICHELLE A. TRUST		11					LANGLEY, JAMES
STORM, RANDALL				50			VICTOR VALLEY COMMUNITY COLLEGE DISTRICT
SUDMEIER, GLENN W.				15			VICTORVILLE WATER DISTRICT, ID#1
SUMMIT VALLEY RANCH, LLC				27			HESPERIA WATER DISTRICT
THOMPSON LIVING TRUST, JAMES A. AND SULA B.				28			ADELANTO, CITY OF
THOMPSON LIVING TRUST, JAMES A. AND SULA B.				306			VICTOR VALLEY COMMUNITY COLLEGE DISTRICT
THRASHER, GARY				284			SPRING VALLEY LAKE ASSOCIATION
VANHOOPS HOLDINGS, LP				288			VICTORVILLE WATER DISTRICT, ID#1
VOGLER, ALBERT H.				49			ADELANTO, CITY OF
WAGNER LIVING TRUST				980			VICTORVILLE WATER DISTRICT, ID#1
WAKULA FAMILY TRUST		9					APPLE VALLEY HEIGHTS COUNTY WATER DISTRICT
WARD, KEN AND BARBARA				36			VICTORVILLE WATER DISTRICT, ID#1

SEE NOTES PAGE 10 OF 10

APPENDIX E

TRANSFERS OF BASE ANNUAL PRODUCTION,
FREE PRODUCTION ALLOWANCE
AND PRIOR YEAR CARRYOVER
(ALL AMOUNTS IN ACRE-FEET)

ALTO SUBAREA

	TRANSFER AMOUNT						
TRANSFEROR	BASE ANNUAL PRODUCTION [1]	2017-18 CARRYOVER [2]	2018-19 FPA [3]	2017-18 CARRYOVER IN LIEU OF REPLACEMENT [4]	2017-18 CARRYOVER IN LIEU OF MAKEUP [5]	2018-19 FPA IN LIEU OF MAKEUP [6]	TRANSFEREE
WEST, HOWARD AND SUZY		58					LANGLEY, JAMES
WEST, JIMMIE E.				7			ADELANTO, CITY OF
WESTERN RIVERS CONSERVANCY		7					MOJAVE DESERT LAND TRUST
WESTERN RIVERS CONSERVANCY	10						MOJAVE DESERT LAND TRUST
TOTAL	**694**	**3,276**	**971**	**15,151**	**0**	**0**	

SEE NOTES PAGE 10 OF 10

APPENDIX E

TRANSFERS OF BASE ANNUAL PRODUCTION,
FREE PRODUCTION ALLOWANCE
AND PRIOR YEAR CARRYOVER
(ALL AMOUNTS IN ACRE-FEET)

CENTRO SUBAREA

	TRANSFER AMOUNT						
TRANSFEROR	BASE ANNUAL PRODUCTION [1]	2017-18 CARRYOVER [2]	2018-19 FPA [3]	2017-18 CARRYOVER IN LIEU OF REPLACEMENT [4]	2017-18 CARRYOVER IN LIEU OF MAKEUP [5]	2018-19 FPA IN LIEU OF MAKEUP [6]	TRANSFEREE
APPLE VALLEY HEIGHTS COUNTY WATER DISTRICT					11		APPLE VALLEY FOOTHILL COUNTY WATER DISTRICT
APPLE VALLEY HEIGHTS COUNTY WATER DISTRICT					12		APPLE VALLEY HEIGHTS COUNTY WATER DISTRICT
APPLE VALLEY HEIGHTS COUNTY WATER DISTRICT					1		MCINNIS, WILLIAM S.
AQUA CAPITAL MANAGEMENT, LP					72		ADELANTO, CITY OF
AQUA CAPITAL MANAGEMENT, LP						365	ADELANTO, CITY OF
AQUA CAPITAL MANAGEMENT, LP						1	ADES, JOHN AND DEVON
AQUA CAPITAL MANAGEMENT, LP						1	APPLE VALLEY FOOTHILL COUNTY WATER DISTRICT
AQUA CAPITAL MANAGEMENT, LP					65		APPLE VALLEY, TOWN OF
AQUA CAPITAL MANAGEMENT, LP					6		BEINSCHROTH FAMILY TRUST
AQUA CAPITAL MANAGEMENT, LP					1		BROWN, JENNIFER
AQUA CAPITAL MANAGEMENT, LP					1		BUNNELL, DICK
AQUA CAPITAL MANAGEMENT, LP					1		CALMAT COMPANY
AQUA CAPITAL MANAGEMENT, LP	30						HASKINS, JAMES J.
AQUA CAPITAL MANAGEMENT, LP					21		HELENDALE COMMUNITY SERVICES DISTRICT
AQUA CAPITAL MANAGEMENT, LP	200						HELENDALE COMMUNITY SERVICES DISTRICT
AQUA CAPITAL MANAGEMENT, LP						3	JOHNSON, CARLEAN
AQUA CAPITAL MANAGEMENT, LP					19		KEMPER CAMPBELL RANCH
AQUA CAPITAL MANAGEMENT, LP					21		PHELAN PIÑON HILLS COMMUNITY SERVICES DISTRICT
AQUA CAPITAL MANAGEMENT, LP					1		SAPP, ROBERT D. AND LEE, TERESA J.
AQUA CAPITAL MANAGEMENT, LP					466		SILVER LAKES ASSOCIATION
AQUA CAPITAL MANAGEMENT, LP						289	SPRING VALLEY LAKE ASSOCIATION
AQUA CAPITAL MANAGEMENT, LP					1		THOMPSON LIVING TRUST, R.L. AND R.A.
AQUA CAPITAL MANAGEMENT, LP					2		THRASHER, GARY
AQUA CAPITAL MANAGEMENT, LP						10	THUNDERBIRD COUNTY WATER DISTRICT
AQUA CAPITAL MANAGEMENT, LP					19		VICTOR VALLEY COMMUNITY COLLEGE DISTRICT
AQUA CAPITAL MANAGEMENT, LP						8	VICTORVILLE WATER DISTRICT, ID#1
AQUA CAPITAL MANAGEMENT, LP					1,170		VICTORVILLE WATER DISTRICT, ID#1
AQUA CAPITAL MANAGEMENT, LP						225	VICTORVILLE WATER DISTRICT, ID#2
AQUA CAPITAL MANAGEMENT, LP					3		WARD, KEN AND BARBARA
ATCHISON, TOPEKA, SANTA FE RAILWAY COMPANY					50		CDFW - MOJAVE NARROWS REGIONAL PARK
ATCHISON, TOPEKA, SANTA FE RAILWAY COMPANY						96	CDFW - MOJAVE NARROWS REGIONAL PARK
BROMMER FAMILY TRUST					19		MARIANA RANCHOS COUNTY WATER DISTRICT
BROMMER FAMILY TRUST					4		NAVAJO MUTUAL WATER COMPANY
BROMMER FAMILY TRUST					14		RANCHERITOS MUTUAL WATER COMPANY

SEE NOTES PAGE 10 OF 10

APPENDIX E

TRANSFERS OF BASE ANNUAL PRODUCTION,
FREE PRODUCTION ALLOWANCE
AND PRIOR YEAR CARRYOVER
(ALL AMOUNTS IN ACRE-FEET)

CENTRO SUBAREA

TRANSFEROR	TRANSFER AMOUNT						TRANSFEREE
	BASE ANNUAL PRODUCTION [1]	2017-18 CARRYOVER [2]	2018-19 FPA [3]	2017-18 CARRYOVER IN LIEU OF REPLACEMENT [4]	2017-18 CARRYOVER IN LIEU OF MAKEUP [5]	2018-19 FPA IN LIEU OF MAKEUP [6]	
BROMMER FAMILY TRUST					9		SAN BERNARDINO COUNTY SERVICE AREA 42
BROMMER FAMILY TRUST					213		SAN BERNARDINO COUNTY SERVICE AREA 70J
CHONG, JOAN	42						FOURFREE USA, INC.
CONTRATTO, ERSULA					120		HESPERIA WATER DISTRICT
DORRANCE, DAVID W. AND TAMELA L.						16	SPRING VALLEY LAKE COUNTRY CLUB
FRATES, D. COLE						1	BOX, GEARY S. AND LAURA
FRATES, D. COLE						10	SPRING VALLEY LAKE COUNTRY CLUB
GOLDEN STATE WATER COMPANY					3		APPLE VALLEY VIEW MUTUAL WATER COMPANY
GOLDEN STATE WATER COMPANY					72		GOLDEN STATE WATER COMPANY
GOLDEN STATE WATER COMPANY					52		HESPERIA - GOLF COURSE, CITY OF
GOLDEN STATE WATER COMPANY					637		HESPERIA WATER DISTRICT
GOLDEN STATE WATER COMPANY		800					HUERTA, HECTOR
GOLDEN STATE WATER COMPANY					342		SAN BERNARDINO COUNTY SERVICE AREA 64
GOLDEN STATE WATER COMPANY		1,600					VERNOLA TRUST, PAT AND MARY ANN
HANIFY, MICHAEL D., DBA - WHITE BEAR RANCH						30	AGCON, INC.
HANIFY, MICHAEL D., DBA - WHITE BEAR RANCH						1	CDFW - MOJAVE NARROWS REGIONAL PARK
HANIFY, MICHAEL D., DBA - WHITE BEAR RANCH						3	HI-GRADE MATERIALS COMPANY
HANIFY, MICHAEL D., DBA - WHITE BEAR RANCH					10		SPRING VALLEY LAKE COUNTRY CLUB
HANIFY, MICHAEL D., DBA - WHITE BEAR RANCH						49	SPRING VALLEY LAKE COUNTRY CLUB
HELENDALE COMMUNITY SERVICES DISTRICT						176	HELENDALE COMMUNITY SERVICES DISTRICT
HILL FAMILY TRUST AND HILL'S RANCH, INC.					183		JESS RANCH WATER COMPANY
HILL FAMILY TRUST AND HILL'S RANCH, INC.					1,056		LIBERTY UTILITIES (APPLE VALLEY RANCHOS WATER) COR
JORDAN FAMILY TRUST					364		HESPERIA WATER DISTRICT
KASNER FAMILY LIMITED PARTNERSHIP					98		CALPORTLAND COMPANY - ORO GRANDE PLANT
KASNER FAMILY LIMITED PARTNERSHIP					115		CEMEX, INC.
KIM, JIN S. AND HYUN H.					152		HESPERIA WATER DISTRICT
PACIFIC GAS AND ELECTRIC COMPANY		200					RUISCH TRUST, DALE W. AND NELLIE H.
SOPPELAND REVOCABLE TRUST				17			BARSTOW COMMUNITY DEVELOPERS, LLC
SOPPELAND REVOCABLE TRUST				8			SYNAGROW-WWT, INC. (DBA NURSURY PRODUCTS, LLC)
VAN DAM REVOCABLE TRUST, E AND S				116			GRILL, NICHOLAS P. AND MILLIE D.
VICTORVILLE WATER DISTRICT, ID#1						637	VICTORVILLE WATER DISTRICT, ID#1
WERNER, ANDREW J.						15	CDFW - MOJAVE NARROWS REGIONAL PARK
WESTERN DEVELOPMENT AND STORAGE, LLC						5	SPRING VALLEY LAKE COUNTRY CLUB
TOTAL	**272**	**2,600**	**0**	**141**	**5,406**	**1,941**	

SEE NOTES PAGE 10 OF 10

APPENDIX E

TRANSFERS OF BASE ANNUAL PRODUCTION,
FREE PRODUCTION ALLOWANCE
AND PRIOR YEAR CARRYOVER
(ALL AMOUNTS IN ACRE-FEET)

BAJA SUBAREA

TRANSFEROR	TRANSFER AMOUNT						TRANSFEREE
	BASE ANNUAL PRODUCTION [1]	2017-18 CARRYOVER [2]	2018-19 FPA [3]	2017-18 CARRYOVER IN LIEU OF REPLACEMENT [4]	2017-18 CARRYOVER IN LIEU OF MAKEUP [5]	2018-19 FPA IN LIEU OF MAKEUP [6]	
BROWN, RONALD A.	1,080						NEWBERRY SPRINGS RECREATIONAL LAKES ASSOCIATION
CALICO LAKES HOMEOWNERS ASSOCIATION		155					DE JONG FAMILY TRUST
CF PROPERTIES, LLC		338					PRECISION INVESMENTS SERVICES, LLC
CF PROPERTIES, LLC	845						PRECISION INVESMENTS SERVICES, LLC
DOCIMO LIVING TRUST, ALLEN LEE	109						NSSLC, INC.
DOCIMO LIVING TRUST, ALLEN LEE		28					NSSLC, INC.
GENON ENERGY, INC.		1,500					KASNER, ROBERT
GENON ENERGY, INC.		600					NEWBERRY SPRINGS RECREATIONAL LAKES ASSOCIATION
GRAY, GEORGE F. AND BETTY E.		38					DE JONG FAMILY TRUST
HASS, PAULINE L.		14					DE JONG FAMILY TRUST
HIETT, HARRY L.				10			DAGGETT COMMUNITY SERVICES DISTRICT
HILARIDES 1998 REVOCABLE FAMILY TRUST				80			WARD, RAYMOND
HILARIDES 1998 REVOCABLE FAMILY TRUST		41					WARD, RAYMOND
HORTON, JOHN				97			HORTON'S CHILDREN'S TRUST
HYATT, JAMES AND BRENDA		84					DE JONG FAMILY TRUST
JACKSON, JAMES N. JR REVOCABLE LIVING TRUST		5					IRVIN, BERTRAND W.
JOHNSON, JAMES R. AND ELLEN		73					DE JONG FAMILY TRUST
KASNER, ROBERT				516			KASNER FAMILY LIMITED PARTNERSHIP
KIM, JOON HO AND MAL BOON REVOCABLE TRUST		46					HACKBARTH, EDWARD E.
MORRIS TRUST, JULIA V.		121					DE JONG FAMILY TRUST
MURPHY, JEAN				7			HORTON'S CHILDREN'S TRUST
MURPHY, JEAN		3					HORTON'S CHILDREN'S TRUST
NEW SPRINGS LIMITED PARTNERSHIP		66					ATCHISON, TOPEKA, SANTA FE RAILWAY COMPANY
NEW SPRINGS LIMITED PARTNERSHIP				50			ATCHISON, TOPEKA, SANTA FE RAILWAY COMPANY
NEW SPRINGS LIMITED PARTNERSHIP				84			DAGGETT COMMUNITY SERVICES DISTRICT
NEW SPRINGS LIMITED PARTNERSHIP				16			MANNING, SHARON S.
NEW SPRINGS LIMITED PARTNERSHIP		19					MANNING, SHARON S.
NEW SPRINGS LIMITED PARTNERSHIP		20					QUIROS, FRANSISCO J. AND HERRMANN, RONALD
NEW SPRINGS LIMITED PARTNERSHIP				13			QUIROS, FRANSISCO J. AND HERRMANN, RONALD
NEW SPRINGS LIMITED PARTNERSHIP				91			SMITH, DENISE DBA AMEREQUINE BEAUTY, INC
NEW SPRINGS LIMITED PARTNERSHIP				62			VAN BASTELAAR, ALPHONSE
NEW SPRINGS LIMITED PARTNERSHIP		100					VAN LEEUWEN, JOHN
NEWBERRY SPRINGS RECREATIONAL LAKES ASSOCIATION		27					CHEYENNE LAKE, INC.
NEWBERRY SPRINGS RECREATIONAL LAKES ASSOCIATION		160					CRYSTAL LAKES PROPERTY OWNERS ASSOCIATION

SEE NOTES PAGE 10 OF 10

APPENDIX E

TRANSFERS OF BASE ANNUAL PRODUCTION,
FREE PRODUCTION ALLOWANCE
AND PRIOR YEAR CARRYOVER
(ALL AMOUNTS IN ACRE-FEET)

BAJA SUBAREA

TRANSFEROR	TRANSFER AMOUNT						TRANSFEREE
	BASE ANNUAL PRODUCTION [1]	2017-18 CARRYOVER [2]	2018-19 FPA [3]	2017-18 CARRYOVER IN LIEU OF REPLACEMENT [4]	2017-18 CARRYOVER IN LIEU OF MAKEUP [5]	2018-19 FPA IN LIEU OF MAKEUP [6]	
NEWBERRY SPRINGS RECREATIONAL LAKES ASSOCIATION		205					LAKE JODIE PROPERTY OWNERS ASSOCIATION
NEWBERRY SPRINGS RECREATIONAL LAKES ASSOCIATION		58					O. F. D. L., INC.
NEWBERRY SPRINGS RECREATIONAL LAKES ASSOCIATION		52					SUNDOWN LAKES, INC.
NEWBERRY SPRINGS RECREATIONAL LAKES ASSOCIATION		54					WET SET, INC.
NEWBERRY SPRINGS RECREATIONAL LAKES ASSOCIATION		42					WLSR, INC.
POZZATO PARTNERS, LIMITED	54						FOOTHILL ESTATES MHP, LLC
PRECISION INVESTMENTS SERVICES, LLC		145					DE JONG FAMILY TRUST
SHAW, ROBERT M. AND LORI A. SLATER-SHAW	43						SAMPLES, BERNARD D. AND JANICE E.
SHAW, ROBERT M. AND LORI A. SLATER-SHAW		18					SAMPLES, BERNARD D. AND JANICE E.
TOTAL	**2,131**	**4,012**	**0**	**1,026**	**0**	**0**	
TOTAL - ALL SUBAREAS	**3,279**	**9,979**	**971**	**16,716**	**5,406**	**1,941**	

SEE NOTES PAGE 10 OF 10

NOTES FOR APPENDIX E

1 TRANSFERS OF BASE ANNUAL PRODUCTION RIGHT DURING 2018-19.

2 TRANSFERS OF 2017-18 CARRYOVER (UNUSED FPA) FOR USE DURING 2018-19.

3 TRANSFERS OF 2018-19 FREE PRODUCTION ALLOWANCE FOR USE DURING 2018-19.

4 2017-18 CARRYOVER IN LIEU OF REPLACEMENT TRANSFERS ARE MADE ONLY FOR SATISFACTION OF REPLACEMENT WATER OBLIGATIONS INCURRED DURING 2017-18.

5 2017-18 CARRYOVER IN LIEU MAKEUP TRANSFERS ARE MADE ONLY FOR SATISFACTION OF MAKEUP WATER OBLIGATIONS INCURRED DURING 2017-18.

6 2018-19 FPA IN LIEU MAKEUP TRANSFERS ARE MADE ONLY FOR SATISFACTION OF MAKEUP WATER OBLIGATIONS INCURRED DURING 2017-18.

APPENDIX F

BALANCES IN STORAGE AGREEMENTS

APPENDIX F

STORAGE AGREEMENT ACCOUNTING AND BALANCES
2018-19 WATER YEAR
(ALL AMOUNTS IN ACRE-FEET)

	STORAGE AGREEMENT				ACTIVITY				
STORER	INITIATION DATE	EXPIRATION DATE	MAXIMUM AMOUNT [1]	AMOUNT STORED AS OF 10/1/18	ADDITIONS	LOSSES [2]	DISSIPATION [3]	EXTRACTIONS	BALANCE AS OF 9/30/19
VICTORVILLE WATER DISTRICT, ID#1 - INJECTION	05/23/2012	06/30/2022	13,000	1,000	0	0	0	0	1,000
VICTORVILLE WATER DISTRICT, ID#1 - PERCOLATION	07/27/2016	09/30/2028	0	9,089	500	-15	0	-1,788	7,786
VICTORVILLE WATER DISTRICT, ID#1 TOTAL			**13,000**	**10,089**	**500**	**-15**	**0**	**-1,788**	**8,786**
MOJAVE WATER AGENCY - ALTO	09/28/2016	09/28/2036	242,000	129,784	5,904	-162	0	-1,989	133,537
MOJAVE WATER AGENCY - BAJA	09/28/2016	09/28/2036	50,000	22,285	1,962	-59	0	-4	24,184
MOJAVE WATER AGENCY - CENTRO	09/28/2016	09/28/2036	35,000	22,932	1,268	-38	0	-15	24,147
MOJAVE WATER AGENCY - ESTE	09/28/2016	09/28/2036	7,000	1,320	0	0	0	0	1,320
MOJAVE WATER AGENCY - OESTE	09/28/2016	09/28/2036	7,000	0	0	0	0	0	0
MOJAVE WATER AGENCY TOTAL			**341,000**	**176,321**	**9,134**	**-259**	**0**	**-2,008**	**183,188**

NOTES:

1 VICTORVILLE WATER DISTRICT, ID#1 HAS A MAXIMUM STORAGE AMOUNT OF 13,000 ACRE-FEET COMBINED BETWEEN THE TWO STORAGE AGREEMENTS.

2 LOSSES INCLUDE SHRINKAGE, RECHARGE LOSSES AND MIGRATION LOSSES OR SPILLAGE AMOUNTS LOST TO BASIN DISCHARGE. LOSSES HAVE BEEN DETERMINED TO BE 3 PERCENT.

3 DISSIPATION INCLUDES GROUNDWATER DISSIPATED TO MOJAVE RIVER AS CALCULATED BY THE CALIFORNIA ENERGY COMMISSION AND REPORTED TO HIGH DESERT POWER PROJECT.

APPENDIX G

AUDITOR'S REPORT

AS OF JUNE 30, 2019

Mojave Basin Area Watermaster

A Component Unit of the Mojave Water Agency

Annual Financial Report

For the Fiscal Years Ended June 30, 2019 and 2018

Table of Contents

Financial Section

Independent Auditor's Report 1-2

Management's Discussion and Analysis 3-5

Basic Financial Statements:

Statements of Net Position 6
Statements of Revenues, Expenses and Changes in Net Position 7
Statements of Cash Flows 8-9
Notes to the Financial Statements 10-16

Report on Internal Controls and Compliance

Report on Internal Control over Financial Reporting and on Compliance and Other Matters Based on an Audit of Financial Statements Performed in Accordance With *Government Auditing Standards* 17-18

Financial Section

ROGERS, ANDERSON, MALODY & SCOTT, LLP
CERTIFIED PUBLIC ACCOUNTANTS, SINCE 1948

735 E. Carnegie Dr. Suite 100
San Bernardino, CA 92408
909 889 0871 T
909 889 5361 F
ramscpa.net

PARTNERS
Brenda L. Odle, CPA, MST
Terry P. Shea, CPA
Scott W. Manno, CPA, CGMA
Leena Shanbhag, CPA, MST, CGMA
Bradferd A. Welebir, CPA, MBA, CGMA
Jay H. Zercher, CPA (Partner Emeritus)
Phillip H. Waller, CPA (Partner Emeritus)
Kirk A. Franks, CPA (Partner Emeritus)

DIRECTORS
Jenny Liu, CPA, MST

MANAGERS / STAFF
Charles De Simoni, CPA
Gardenya Duran, CPA
Brianna Schultz, CPA
Jingjie Wu, CPA
Evelyn Morentin-Barcena, CPA
Jin Gu, CPA, MT
Veronica Hernandez, CPA
Tara R. Thorp, CPA, MSA
Laura Arvizu, CPA

MEMBERS
American Institute of
Certified Public Accountants

PCPS The AICPA Alliance
for CPA Firms

Governmental Audit
Quality Center

Employee Benefit Plan
Audit Quality Center

California Society of
Certified Public Accountants

MEMBER OF
ALLIOTT
GROUP
A Worldwide Alliance of Independent
Accounting, Law and Consulting Firms

Independent Auditor's Report

To the Board of Directors
Mojave Basin Area Watermaster
Apple Valley, California

Report on the Financial Statements

We have audited the accompanying financial statements of the Mojave Basin Area Watermaster (the Watermaster), a component unit of the Mojave Water Agency, which comprises the statement of net position as of June 30, 2019, and the related statement of revenues, expenses and changes in net position, and cash flows for the year then ended, and the related notes to the financial statements, which collectively comprise the Watermaster's basic financial statements.

Management's Responsibility for the Financial Statements

The Watermaster's management is responsible for the preparation and fair presentation of these financial statements in accordance with accounting principles generally accepted in the United States of America; this includes the design, implementation, and maintenance of internal control relevant to the preparation and fair presentation of financial statements that are free from material misstatement, whether due to fraud or error.

Auditor's Responsibility

Our responsibility is to express an opinion on these financial statements based on our audit. We conducted our audit in accordance with auditing standards generally accepted in the United States of America and the standards applicable to financial audits contained in *Government Auditing Standards*, issued by the Comptroller General of the United States and the State Controller's *Minimum Audit Requirements for California Special Districts*. Those standards require that we plan and perform the audit to obtain reasonable assurance about whether the financial statements are free from material misstatement.

An audit involves performing procedures to obtain audit evidence about the amounts and disclosures in the financial statements. The procedures selected depend on the auditor's judgment, including the assessment of the risks of material misstatement of the financial statements, whether due to fraud or error. In making those risk assessments, the auditor considers internal control relevant to the Watermaster's preparation and fair presentation of the financial statements in order to design audit procedures that are appropriate in the circumstances, but not for the purpose of expressing an opinion on the effectiveness of the Watermaster's internal control. Accordingly, we express no such opinion. An audit also includes evaluating the appropriateness of accounting policies used and the reasonableness of significant accounting estimates made by management, as well as evaluating the overall presentation of the financial statements.

We believe that the audit evidence we have obtained is sufficient and appropriate to provide a basis for our audit opinion.

Opinion

In our opinion, the financial statements referred to above present fairly, in all material respects, the financial position of the Watermaster as of June 30, 2019, and the changes in financial position and cash flows thereof for the year then ended in accordance with accounting principles generally accepted in the United States of America, as well as the accounting systems prescribed by the State Controller's Office and State Regulations governing Special Districts.

Other Matters

Required Supplementary Information

Accounting principles generally accepted in the United States of America require that the management's discussion and analysis, as listed in the table of contents, be presented to supplement the basic financial statements. Such information, although not a part of the basic financial statements, is required by the Governmental Accounting Standards Board who considers it to be an essential part of financial reporting for placing the basic financial statements in an appropriate operational, economic, or historical context. We have applied certain limited procedures to the required supplementary information in accordance with auditing standards generally accepted in the United States of America, which consisted of inquiries of management about the methods of preparing the information and comparing the information for consistency with management's responses to our inquiries, the basic financial statements, and other knowledge we obtained during our audit of the basic financial statements. We do not express an opinion or provide any assurance on the information because the limited procedures do not provide us with sufficient evidence to express an opinion or provide any assurance.

Prior Year Comparative Information

We have previously audited the Agency's 2018 financial statements, and we expressed an unmodified opinion in our report dated October 23, 2018. In our opinion, the summarized comparative information presented herein as of and for the year ended June 30, 2018, is consistent, in all material respects, with the audited financial statements from which it has been derived. Such information does not include all of the information required to constitute a presentation in conformity with accounting principles generally accepted in the United States of America. Accordingly, such information should be read in conjunction with the Agency's financial statements for the year ended June 30, 2018, from which such partial information was derived.

Other Reporting Required by *Government Auditing Standards*

In accordance with *Government Auditing Standards*, we have also issued our report dated October 22, 2019 on our consideration of the Watermaster's internal control over financial reporting and on our tests of its compliance with certain provisions of laws, regulations, contracts, and grant agreements and other matters. The purpose of that report is to describe the scope of our testing of internal control over financial reporting and compliance and the results of that testing, and not to provide an opinion on internal control over financial reporting or on compliance. That report is an integral part of an audit performed in accordance with *Government Auditing Standards* in considering the Watermaster's internal control over financial reporting and compliance.

Rogers, Anderson, Malody & Scott, LLP.

San Bernardino, California
October 22, 2019

The following Management's Discussion and Analysis (MD&A) of activities and financial performance of the Mojave Basin Area Watermaster (Watermaster) provides an introduction to the financial statements of the Watermaster for the fiscal years ended June 30, 2019 and 2018. The two-year presentation is provided for comparative purposes. We encourage readers to consider the information presented here in conjunction with the basic financial statements and related notes, which follow this section.

Financial Highlights

- In fiscal year 2019, the Watermaster's net position decreased 24%, or $330,410, to $1,043,149 as a result of an increase from ongoing operations. In fiscal year 2018, the Watermaster's net position increased 7%, or $95,700, to $1,373,559 as a result of an increase from ongoing operations.

- In fiscal year 2019, the Watermaster's operating revenues increased 122%, or $763,690, to $1,392,018 primarily due to an increase in replacement assessments. In fiscal year 2018, the Watermaster's operating revenues increased 13%, or $71,933, to $628,328 primarily due to increase of replacement assessments.

- In fiscal year 2019, the Watermaster's operating expenses increased 195%, or $968,960, to $1,466,170 primarily due to an increase of $808,380 in state water project importation charges and an increase of $128,576 in administrative expenses primarily due to court proceedings in relation to ramp down. In fiscal year 2018, the Watermaster's operating expenses increased 7%, or $34,119, to $497,210 primarily due to an increase in state water project importation charges.

Required Financial Statements

This annual report consists of a series of comparative financial statements. The Statement of Net Position, Statement of Revenues, Expenses and Changes in Net Position and Statement of Cash Flows provide information about the activities and performance of the Watermaster using accounting methods similar to those used by private sector companies for the fiscal years 2019 and 2018.

Due to the comparative nature of this report, the following financial statements include information that reflects the current year and prior year. The Statement of Net Position includes all of the Watermaster's investments in resources (assets) and obligations to creditors (liabilities). It also provides the basis for computing a rate of return, evaluating the capital structure of the Watermaster and assessing the liquidity and financial flexibility of the Watermaster. All of the current year's revenues and expenses are accounted for in the Statement of Revenues, Expenses and Changes in Net Position. These statements measure the success of the Watermaster's operations over the past years and can be used to determine if the Watermaster has successfully recovered all of its costs through its rates and other charges. These statements can also be used to evaluate profitability and credit worthiness. The final required financial statement is the Statement of Cash Flows, which provides information about the Watermaster's cash receipts and cash payments during the reporting periods. The Statement of Cash Flows report cash receipts, cash payments and net changes in cash resulting from operations, investing, non-capital financing, and capital and related financing activities and provide answers to such questions as where did cash come from, what was cash used for, and what was the change in cash balance during the reporting period.

Financial Analysis of the Watermaster

One of the most important questions asked about the Watermaster's finances is, "Is the Watermaster better off or worse off as a result of this year's activities?" The Statement of Net Position and the Statement of Revenues, Expenses and Changes in Net Position report information about the Watermaster in a way that helps answer this question.

These statements include all assets, deferred outflows of resources, liabilities and deferred inflows of resources using the *accrual basis of accounting*, which is similar to the accounting method used by most private sector companies. All of the current year's revenues and expenses are taken into account regardless of when the cash is received or paid.

These two statements report the Watermaster's *net position* and changes in net position. You can think of the Watermaster's net position – the difference between assets and liabilities – as one way to measure the Watermaster's financial health, or *financial position*. Over time, *increases or decreases* in the Watermaster's net position are one indicator of whether its *financial health* is improving or deteriorating. However, one will need to consider other non-financial factors such as changes in economic conditions, population growth, zoning and new or changed government legislation, such as changes in Federal and State water quality standards.

Notes to the Basic Financial Statements

The notes provide additional information that is essential to a full understanding of the data provided in the basic financial statements.

Statements of Net Position

Condensed Statements of Net Position

	2019	2018	Change	2017	Change
Assets					
Current assets	$ 2,199,549	$ 1,601,022	$ 598,527	$ 1,407,225	$ 193,797
Non-current assets	2,397	-	2,397	-	-
Total assets	2,201,946	1,601,022	600,924	1,407,225	193,797
Liabilities					
Current liabilities	1,158,797	227,463	931,334	129,366	98,097
Total liabilities	1,158,797	227,463	931,334	129,366	98,097
Net position					
Restricted	1,043,149	1,373,559	(330,410)	1,277,859	95,700
Total net position	$ 1,043,149	$ 1,373,559	$ (330,410)	$ 1,277,859	$ 95,700

As noted earlier, net position may serve over time as a useful indicator of a government's financial position. In the case of the Watermaster, assets of the Watermaster exceeded liabilities by $1,043,149 and $1,373,559 as of June 30, 2019 and 2018, respectively, which are restricted for the Biological Resources Trust Fund, Watermaster administrative costs, replacement water and make-up water. The sources that feed each of these funds are dictated by the Judgment. Uses of these funds can only be used for the purpose stated in the Judgment.

Statements of Revenues, Expenses and Changes in Net Position

Condensed Statements of Revenues, Expenses and Changes in Net Position

	2019	2018	Change	2017	Change
Revenue:					
Operating revenues	$ 1,392,018	$ 628,328	$ 763,690	$ 556,395	$ 71,933
Non-operating revenues	31,125	17,397	13,728	62,749	(45,352)
Total revenues	1,423,143	645,725	777,418	619,144	26,581
Expense:					
Operating expense	1,466,170	497,210	968,960	463,091	34,119
Non-operating expenses	287,383	52,815	234,568	13,220	39,595
Total expenses	1,753,553	550,025	1,203,528	476,311	73,714
Change in net position	(330,410)	95,700	(426,110)	142,833	(47,133)
Net position, beginning of year	1,373,559	1,277,859	95,700	1,135,026	142,833
Net position, end of year	$ 1,043,149	$ 1,373,559	$ (330,410)	$ 1,277,859	$ 95,700

The statement of revenues, expenses and changes in net position show how the Watermaster's net position changed during the fiscal years. In the case of the Watermaster, net position decreased by $330,410 for the fiscal year ended June 30, 2019, as result of ongoing operations. For the fiscal year ended June 30, 2018, net position increased by $95,700 as a result of ongoing operations.

A closer examination of the sources of changes in net position reveals that:

In fiscal year 2019, the Watermaster's total revenues increased 120%, or $777,418, to $1,423,143 due to a decrease of $45,277 in Administrative and Biological assessments which was offset by an increase of $806,148 in Replacement assessments and $16,167 increase in investment earnings. In fiscal year 2018, the Watermaster's total revenues increased 4%, or $26,581, to $645,725 due to a $71,933 increase in operating revenue and a $45,352 decrease in non-operating revenue.

In fiscal year 2019, the Watermaster's total expenses increased 219%, or $1,203,528, to $1,753,553 due to an increase of $808,379 in State Water Project importation charges, an increase of $128,576 in administrative expenses primarily due to court proceedings in relation to ramp down, as well as, an increase in non-operating expenses of $234,568 due to a withdrawal from the Biological trust fund. In fiscal year 2018, the Watermaster's total expenses increased 15%, or $73,714, to $550,025 primarily due to an increase in State Water Project importation charges and an increase in non-operating expenses.

Conditions Affecting Current Financial Position

Management is unaware of any conditions which could have a significant impact on the Watermaster's current financial position, net position or operating results based on past, present and future events.

Requests for Information

This financial report is designed to provide the Watermaster's funding sources, customers, stakeholders and other interested parties with an overview of the Watermaster's financial operations and financial condition. Should the reader have questions regarding the information included in this report or wish to request additional financial information, please contact the Mojave Water Agency's Chief Financial Officer at 13846 Conference Center Drive, Apple Valley, CA 92307.

Basic Financial Statements

Mojave Basin Area Watermaster
Statements of Net Position
June 30, 2019 (with comparative data for 2018)

	2019	2018
ASSETS		
Current assets:		
Restricted - cash and cash equivalents (Note 2)	$ 1,319,372	$ 1,518,504
Accrued interest receivable	7,865	4,453
Accounts receivable - Administrative assessments	6,593	5,914
Accounts receivable - Biological assessments	1,688	1,314
Accounts receivable - Replacement assessments	862,376	67,791
Accounts receivable - Make-up assessments	1,655	3,046
Total current assets	2,199,549	1,601,022
Non-current assets:		
Accounts receivable - Administrative assessments	1,406	-
Accounts receivable - Biological assessments	213	-
Accounts receivable - Make-up assessments	778	-
Total non-current assets	2,397	-
Total assets	2,201,946	1,601,022
LIABILITIES		
Current liabilities:		
Accounts payable - Administrative	133,526	99,063
Accounts payable - Biological	138,834	52,789
Accounts payable - Replacement	876,760	69,974
Accounts payable - Make-up	9,677	5,637
Total current liabilities	1,158,797	227,463
Total liabilities	1,158,797	227,463
NET POSITION		
Restricted for watermaster (Note 3)	1,043,149	1,373,559
Total net position	$ 1,043,149	$ 1,373,559

See accompanying notes to the basic financial statements.

Mojave Basin Area Watermaster
Statements of Revenues, Expenses and Changes in Net Position
For the Fiscal Year Ended June 30, 2019 (with comparative data for 2018)

	2019	2018
OPERATING REVENUES		
Administrative assessments	$ 401,915	$ 436,863
Biological assessments	106,220	116,549
Replacement assessments	875,092	68,944
Make-up assessments	8,791	5,972
Total operating revenues	1,392,018	628,328
OPERATING EXPENSES		
State Water Project importation charges:		
Replacement charges	875,092	69,640
Make-up charges	9,003	6,075
Operating costs	582,075	421,495
Total operating expenses	1,466,170	497,210
Operating income	(74,152)	131,118
NONOPERATING REVENUES (EXPENSES)		
Investment earnings	28,670	12,503
Administrative revenue	2,455	4,894
Administrative expense	-	(26)
Biological expense	(287,383)	(52,789)
Total nonoperating revenues (expenses)	(256,258)	(35,418)
Change in net position	(330,410)	95,700
Net position, beginning of year	1,373,559	1,277,859
Net position, end of year	$ 1,043,149	$ 1,373,559

See accompanying notes to the basic financial statements.

Mojave Basin Area Watermaster
Statements of Cash Flows
For the Fiscal Year Ended June 30, 2019 (with comparative data for 2018)

	2019	2018
Cash flows from operating activities:		
Cash receipts from customers and others	$ 595,374	$ 578,023
Cash paid to vendors and suppliers	(499,215)	(158,485)
Cash paid to employees for salaries and wages	(320,549)	(288,549)
Net cash provided (used) by operating activities	(224,390)	130,989
Cash flows from investing activities:		
Investment earnings	25,258	10,186
Net cash provided by investing activities	25,258	10,186
Net increase (decrease) in cash and cash equivalents	(199,132)	141,175
Cash and investments, beginning of year	1,518,504	1,377,329
Cash and investments, end of year	$ 1,319,372	$ 1,518,504
Reconciliation to the Statement of Net Position:		
Restricted - cash and cash equivalents	$ 1,319,372	$ 1,518,504
Total cash and investments	$ 1,319,372	$ 1,518,504

(Continued on next page)

See accompanying notes to the basic financial statements.

	2019	2018
Reconciliation of operating income (loss) to net cash provided (used) by operating activities		
Operating income (loss)	$ (74,152)	$ 131,118
Adjustments to reconcile operating income (loss) to net cash provided (used) by operating activities:		
Nonoperating revenues	2,455	4,894
Nonoperating expenses	(287,383)	(52,815)
Changes in assets and liabilities:		
(Increase) Decrease in assets:		
Accounts receivable - Administrative assessments	(2,085)	4,810
Accounts receivable - Biological assessments	(587)	1,181
Accounts receivable - Replacement assessments	(794,585)	(54,576)
Accounts receivable - Make-up assessments	613	(1,720)
Increase (Decrease) in liabilities:		
Accounts payable - Administrative	34,463	2,677
Accounts payable - Biological	86,045	41,395
Accounts payable - Replacement	806,786	53,615
Accounts payable - Make-up	4,040	410
Total adjustments	(150,238)	(129)
Net cash provided (used) by operating activities	$ (224,390)	$ 130,989

Noncash activities
None

Note 1: Reporting Entity and Summary of Significant Accounting Policies

A. Organization and Operations of the Reporting Entity

The Mojave Water Agency (Agency) was organized July 21, 1960, by an act of the legislature of the State of California known as the Mojave Water Agency Act. Within the limits of its power and authority set forth in this act, the purpose of the Agency is to do any and every act necessary so that sufficient water may be available for any present or future beneficial use of lands and inhabitants of the Agency, including, but not limited to, construction, maintenance, alteration, purchase, and operation of any and all works or improvements within the Agency necessary or proper to carry out any object or purpose of this act; and the gathering of data for, and the development and implementation of, after consultation and coordination with all public and private water entities who are in any way affected, management and master plans to mitigate the cumulative overdraft of groundwater basins, to monitor the condition of the groundwater basins, to pursue all necessary water conservation measures, and to negotiate for additional water supplies from all state, federal, and local sources. The Agency is governed by a seven-member Board of Directors who serves overlapping four-year terms.

In 1994, to administer the provisions of the groundwater adjudication judgment, the Superior Court of Riverside appointed the Agency as the Mojave Basin Area Watermaster (Watermaster) and ordered the Watermaster to formulate a plan and program for management of the Basin's resources. Although the Watermaster is legally separate, it is included as a blended component unit of the Agency, as it is in substance part of the Agency's operations as it is governed by the same Board of Directors. Complete financial statements for the Agency are available at the Agency's office or upon request of the Agency's Chief Financial Officer at 13846 Conference Center Drive, Apple Valley, CA 92307.

B. Basis of Accounting and Measurement Focus

The Watermaster reports its activities as an enterprise fund, which is used to account for operations that are financed and operated in a manner similar to a private business enterprise, where the intent of the Watermaster is that the costs of delivering wholesale water to its service area on a continuing basis be financed or recovered primarily through user charges (assessments). Revenues and expenses are recognized on the full accrual basis of accounting. Revenues are recognized in the accounting period in which they are earned and expenses are recognized in the period incurred, regardless of when the related cash flows take place.

Operating revenues and expenses, such as Watermaster assessments, result from exchange transactions associated with the principal activity of the Agency. Exchange transactions are those in which each party receives and gives up essentially equal values. The principal operating revenues of the Watermaster are water sales (assessments) to member water right holders. Management, administration and depreciation expenses are also considered operating expenses. Other revenues and expenses not included in the above categories are reported as non-operating revenues and expenses.

C. Financial Reporting

The Watermaster's basic financial statements have been prepared in conformity with accounting principles generally accepted in the United States of America (GAAP), as applied to enterprise funds. The Governmental Accounting Standards Board (GASB) is the accepted standard-setting body for establishing governmental accounting and financial reporting principles. The Watermaster solely operates as a special-purpose government which means it is only engaged in business-type activities; accordingly, activities are reported in the Watermaster's proprietary fund.

Note 1: Reporting Entity and Summary of Significant Accounting Policies, continued

D. Assets, Liabilities, and Net Position

Use of Estimates

The preparation of the basic financial statements in conformity with generally accepted accounting principles requires management to make estimates and assumptions that affect the reported amounts of assets and liabilities and disclosures of contingent assets and liabilities at the date of the financial statements and the reported changes in net position during the reporting period. Actual results could differ from those estimates.

Cash and Cash Equivalents

Substantially all of the Watermaster's cash is invested in interest bearing accounts. The Watermaster considers all highly liquid investments with a maturity of three months or less to be cash equivalents.

Investments

Changes in fair value that occur during a fiscal year are recognized as investment income reported for that fiscal year. Investment income includes interest earnings, changes in fair value, and any gains or losses realized upon the liquidation or sale of investments.

Fair Value Measurements

The Watermaster categorizes its fair value measurements within the fair value hierarchy established by generally accepted accounting principles. The hierarchy is based on valuation inputs used to measure the fair value of the asset, as follows:

- Level 1 – Valuation is based on quoted prices in active markets for identical assets.
- Level 2 – Valuation is based on directly observable and indirectly observable inputs. These inputs are derived principally from or corroborated by observable market data through correlation or market-corroborated inputs. The concept of market-corroborated inputs incorporates observable market data such as interest rates and yield curves that are observable at commonly quoted intervals.
- Level 3 – Valuation is based on unobservable inputs where assumptions are made based on factors such as prepayment rates, probability of defaults, loss severity and other assumptions that are internally generated and cannot be observed in the market.

Accounts Receivable and Allowance for Uncollectible Accounts

The Watermaster extends credit to customers in the normal course of operations. When management deems customer accounts uncollectible, the Watermaster uses the allowance method for the reservation and write-off of those accounts.

Note 1: Reporting Entity and Summary of Significant Accounting Policies, continued

Net Position

The financial statements utilize a net position presentation. Net position is categorized as follows:

- Net Investment in Capital Assets – This component of net position consists of capital assets, net of accumulated depreciation and reduced by any debt outstanding against the acquisition, construction or improvement of those assets.

- Restricted – This component of net position consists of constraints placed on net position use through external constraints imposed by creditors (such as through debt covenants), grantors, contributors, or laws or regulations of other governments or constraints imposed by law through constitutional provisions or enabling legislation.

- Unrestricted – This component of net position consists of net position that does not meet the definition of *restricted* net position or *net investment in capital assets*.

Reclassification

The Watermaster has reclassified certain prior year information to conform with current year presentation, with no effect on net position.

Note 2: Cash and Cash Equivalents

Investment in State Investment Pool

The Watermaster is a voluntary participant in the Local Agency Investment Fund (LAIF) that is regulated by the California Government Code under the oversight of the Treasurer of the State of California. The fair value of the Watermaster's investment in this pool is reported in the accompanying financial statements at amounts based upon the Agency's pro-rata share of the fair value provided by LAIF for the entire LAIF portfolio (in relation to the amortized cost of that portfolio). The balance available for withdrawal is based on the accounting records maintained by LAIF, which are recorded on an amortized cost basis.

The Watermaster's deposit and withdrawal restrictions and limitations are as follows:

- Same day transaction processing occurs for orders received before 10:00 a.m.
- Next day transactions processing occurs for orders received after 10:00 a.m.
- Maximum limit of 15 transactions (combination of deposits and withdrawals) per month.
- Minimum transaction amount requirement of $5,000, in increments of a $1,000 dollars.
- Withdrawals of $10,000,000 or more require 24 hours advance notice.
- Prior to funds transfer, an authorized person must call LAIF to do a verbal transaction.

Note 2: Cash and Cash Equivalents, continued

Custodial Credit Risk

Custodial credit risk for *deposits* is the risk that, in the event of the failure of a depository financial institution, a government will not be able to recover its deposits or will not be able to recover collateral securities that are in the possession of an outside party. The California Government Code and the Watermaster's investment policy does not contain legal or policy requirements that would limit the exposure to custodial credit risk for deposits, other than the following provision for deposits:

The California Government Code requires that a financial institution secure deposits made by state or local governmental units by pledging securities in an undivided collateral pool held by a depository regulated under state law (unless so waived by the governmental unit). The market value of the pledged securities in the collateral pool must equal at least 110% of the total amount deposited by the public agencies. Of the bank balances, up to $250,000 is federally insured and the remaining balance is collateralized in accordance with the Code; however, the collateralized securities are not held in the Watermaster's name.

Cash and cash equivalents as of June 30, are classified in the accompanying financial statements as follows:

	2019	2018
Restricted - cash and cash equivalents:		
Administrative	$ 235,918	$ 375,588
Biological resources trust	679,930	762,811
Replacement water	391,835	372,979
Make-up water	11,689	7,126
Total cash and investments	$ 1,319,372	$ 1,518,504

Cash and cash equivalents as of June 30, consist of the following:

	2019	2018
Demand deposits with financial institutions	$ 192,357	$ 581,747
Local Agency Investment Fund (LAIF)	1,127,015	936,757
Total cash and investments	$ 1,319,372	$ 1,518,504

At June 30, the Watermaster's authorized deposits had the following maturities:

	2019	2018
Deposits held with California Local Agency Investment Fund (LAIF)	173 days	193 days

The custodial credit risk for investments is the risk that, in the event of the failure of the counterparty (e.g., broker-dealer) to a transaction, a government will not be able to recover the value of its investment or collateral securities that are in the possession of another party. The Code and the Watermaster's investment policy contain legal and policy requirements that would limit the exposure to custodial credit risk for investments. With respect to investments, custodial credit risk generally applies only to direct investments in marketable securities. Custodial credit risk does not apply to a local government's indirect investment in securities through the use of mutual funds or government investment pools (such as LAIF).

Note 2: Cash and Investments, continued

Interest Rate Risk

Interest rate risk is the risk that changes in market interest rates will adversely affect the fair value of an investment. Generally, the longer the maturity of an investment the greater the sensitivity of its fair value to changes in market interest rates. One of the ways that the Watermaster manages its exposure to interest rate risk is by purchasing a combination of shorter term and longer term investments and by timing cash flows from maturities so that a portion of the portfolio matures or comes close to maturity evenly over time as necessary to provide for cash flow requirements and liquidity needed for operations.

Credit Risk

Credit risk is the risk that an issuer of an investment will not fulfill its obligation to the holder of the investment. This is measured by the assignment of a rating by a nationally recognized statistical rating organization. LAIF is not rated.

Concentration of Credit Risk

The investment policy of the Watermaster contains no limitations on the amount that can be invested in any one issuer beyond that stipulated by the California Government Code. At June 30, 2019 and 2018, the Watermaster did not hold any investments in any one issuer (other than external pools) that represent 5% or more of total Watermaster investments.

Note 3: Net Position

Calculation of net position as of June 30, was as follows:

	2019	2018
Restricted net position:		
Administrative	$ 118,257	$ 286,891
Biological resources trust	542,998	711,337
Replacement water	377,451	370,796
Make-up water	4,443	4,535
Total restricted net position	$ 1,043,149	$ 1,373,559

Note 4: Risk Management

The Watermaster is exposed to various risks of loss related to torts, theft of, damage to and destruction of assets; errors and omissions; injuries to employees; and natural disasters. The Watermaster is a member of the Association of California Water Agencies/Joint Powers Insurance Authority (ACWA/JPIA), an intergovernmental risk sharing joint powers authority created to provide self-insurance programs for California water agencies. The purpose of the ACWA/JPIA is to arrange and administer programs of self-insured losses and to purchase excess insurance coverage.

At June 30, 2019, the Watermaster participates in the ACWA/JPIA pooled programs for liability, and property programs as follows:

- General and auto liability, public officials and employees' errors and omissions: Total risk financing self-insurance limits of $5,000,000 per occurrence. The ACWA/JPIA purchased additional excess coverage layers: $55 million for general, auto and public officials liability, which increases the limits on the insurance coverage noted above.

In addition, the Watermaster also has the following insurance coverage:

- Crime coverage up to $100,000 per loss includes public employee dishonesty, depositor's forgery or alteration, theft, computer and funds transfer fraud coverage's, subject to $1,000 deductible per loss.

- Property loss is paid at the replacement cost for property on file, if replaced within two years after the loss, otherwise paid on an actual cash value basis, to a combined total of $150 million per loss, subject to a $1,000 deductible per loss. Mobile equipment and vehicles, on file, are paid on actual cost value basis at time of loss and subject to $1,000 deductible per loss.

- Boiler and machinery coverage for the replacement cost up to $150 million per occurrence, subject to various deductibles depending on the type of equipment, on file.

The Watermaster has purchased workers' compensation insurance coverage for injuries to employees through the Special District Risk Management Association (SDRMA), an intergovernmental risk sharing joint powers authority created to provide self-insurance programs for California special districts. The purpose of the SDRMA is to arrange and administer programs of self-insured losses and to purchase excess insurance coverage. At June 30, 2019, the Watermaster participated in the workers' compensation programs of the SDRMA as follows:

- Workers' compensation coverage up to California statutory limits for all work related injuries/illnesses covered by California law and employers liability limit of $5,000,000 per occurrence.

Settled claims have not exceeded any of the coverage amounts in any of the last three fiscal years and there were no reductions in the Watermaster's insurance coverage during the years ending June 30, 2019, 2018 and 2017. Liabilities are recorded when it is probable that a loss has been incurred and the amount of the loss can be reasonably estimated net of the respective insurance coverage. Liabilities include an amount for claims that have been incurred but not reported (IBNR). There were no IBNR claims payable as of June 30, 2019, 2018, and 2017, respectively

Note 5: Litigation

In the ordinary course of operations, the Watermaster is subject to claims and litigation from outside parties. After consultation with legal counsel, the Watermaster believes the ultimate outcome of such matters, if any, will not materially affect its financial condition.

Report on Internal Controls and Compliance

735 E. Carnegie Dr. Suite 100
San Bernardino, CA 92408
909 889 0871 T
909 889 5361 F
ramscpa.net

PARTNERS
Brenda L. Odle, CPA, MST
Terry P. Shea, CPA
Scott W. Manno, CPA, CGMA
Leena Shanbhag, CPA, MST, CGMA
Bradferd A. Welebir, CPA, MBA, CGMA
Jay H. Zercher, CPA (Partner Emeritus)
Phillip H. Waller, CPA (Partner Emeritus)
Kirk A. Franks, CPA (Partner Emeritus)

DIRECTORS
Jenny Liu, CPA, MST

MANAGERS / STAFF
Charles De Simoni, CPA
Gardenya Duran, CPA
Brianna Schultz, CPA
Jingjie Wu, CPA
Evelyn Morentin-Barcena, CPA
Jin Gu, CPA, MT
Veronica Hernandez, CPA
Tara R. Thorp, CPA, MSA
Laura Arvizu, CPA

MEMBERS
American Institute of
Certified Public Accountants

PCPS The AICPA Alliance
for CPA Firms

Governmental Audit
Quality Center

Employee Benefit Plan
Audit Quality Center

California Society of
Certified Public Accountants

MEMBER OF
ALLIOTT
GROUP
A Worldwide Alliance of Independent
Accounting, Law and Consulting Firms

REPORT ON INTERNAL CONTROL OVER FINANCIAL REPORTING AND ON COMPLIANCE AND OTHER MATTERS BASED ON AN AUDIT OF FINANCIAL STATEMENTS PERFORMED IN ACCORDANCE WITH *GOVERNMENT AUDITING STANDARDS*

Independent Auditor's Report

Board of Directors
Mojave Basin Area Watermaster
Apple Valley, California

We have audited, in accordance with auditing standards generally accepted in the United States of America and the standards applicable to financial audits contained in *Government Auditing Standards* issued by the Comptroller General of the United States, the financial statements of the Mojave Basin Area Watermaster (the Watermaster) as of and for the year ended June 30, 2019, and the related notes to the financial statements, which collectively comprise the Watermaster's basic financial statements, and have issued our report thereon dated October 22, 2019.

Internal Control over Financial Reporting

In planning and performing our audit of the financial statements, we considered the Watermaster's internal control over financial reporting (internal control) to determine the audit procedures that are appropriate in the circumstances for the purpose of expressing our opinions on the financial statements, but not for the purpose of expressing an opinion on the effectiveness of the Watermaster's internal control. Accordingly, we do not express an opinion on the effectiveness of the Watermaster's internal control.

A *deficiency in internal control* exists when the design or operation of a control does not allow management or employees in the normal course of performing their assigned functions, to prevent, or detect and correct misstatements on a timely basis. A *material weakness* is a deficiency, or a combination of deficiencies, in internal control, such that there is a reasonable possibility that a material misstatement of the entity's financial statements will not be prevented, or detected and corrected on a timely basis. A *significant deficiency* is a deficiency, or a combination of deficiencies, in internal control that is less severe than a material weakness, yet important enough to merit attention by those charged with governance.

Our consideration of internal control over financial reporting was for the limited purpose described in the first paragraph of this section and was not designed to identify all deficiencies in internal control over financial reporting that might be material weaknesses or significant deficiencies. Given these limitations, during our audit we did not identify any deficiencies in internal control over financial reporting that we consider to be material weaknesses. However, material weaknesses may exist that have not been identified.

Compliance and Other Matters

As part of obtaining reasonable assurance about whether the Watermaster's financial statements are free from material misstatement, we performed tests of its compliance with certain provisions of laws, regulations, contracts, and grant agreements, noncompliance with which could have a direct and material effect on the determination of financial statement amounts. However, providing an opinion on compliance with those provisions was not an objective of our audit and, accordingly, we do not express such an opinion. The results of our tests disclosed no instances of noncompliance or other matters that are required to be reported under *Government Auditing Standards.*

Purpose of this Report

The purpose of this report is solely to describe the scope of our testing of internal control and compliance and the results of that testing, and not to provide an opinion on the effectiveness of the entity's internal control or on compliance. This report is an integral part of an audit performed in accordance with *Government Auditing Standards* in considering the entity's internal control and compliance. Accordingly, this communication is not suitable for any other purpose.

Rogers, Anderson, Malody & Scott, LLP.

San Bernardino, California
October 22, 2019

APPENDIX H

FREE PRODUCTION ALLOWANCE FOR WATER YEAR 2019-20

AND PROPOSED FREE PRODUCTION ALLOWANCE

FOR WATER YEAR 2020-21

APPENDIX H

FREE PRODUCTION ALLOWANCE FOR WATER YEAR 2019-20
AND
PROPOSED FREE PRODUCTION ALLOWANCE FOR WATER YEAR 2020-21
(ALL AMOUNTS IN ACRE-FEET)

ESTE SUBAREA

		2019-20 FREE PRODUCTION ALLOWANCE [1]				2020-21 FREE PRODUCTION ALLOWANCE [2]	
			FREE PRODUCTION ALLOWANCE				
PRODUCER	BASE ANNUAL PRODUCTION	CARRYOVER FROM PREVIOUS YEAR	ACRE-FEET	PERCENTAGE OF BAP	TOTAL	ACRE-FEET	PERCENTAGE OF BAP
ABDUL, HARRY AND ANITA	194	156	146	*75%*	302	136	*70%*
ABSHIRE, DAVID V.	24	2	18	*75%*	20	17	*70%*
AHN REVOCABLE LIVING TRUST	0	0	0	*75%*	0	0	*70%*
AHN REVOCABLE TRUST	28	23	21	*75%*	44	20	*70%*
AHN, CHUN SOO AND DAVID	400	320	300	*75%*	620	280	*70%*
ANDERSON, ROSS C. AND BETTY J.	34	28	26	*75%*	54	24	*70%*
AVILA, ANGEL AND EVALIA	573	459	430	*75%*	889	402	*70%*
BAR H MUTUAL WATER COMPANY	53	43	40	*75%*	83	38	*70%*
BELL, CHARLES H. TRUST DATED MARCH 7, 2014	494	396	371	*75%*	767	346	*70%*
BRACHT, WILLIAM F. AND ALEXANDER, ALICIA M.	50	13	38	*75%*	51	35	*70%*
CASA COLINA FOUNDATION	90	72	68	*75%*	140	63	*70%*
CENTER WATER COMPANY	40	32	30	*75%*	62	28	*70%*
CHUNG, ET AL.	0	0	0	*75%*	0	0	*70%*
CLUB VIEW PARTNERS	1,276	1,021	957	*75%*	1,978	894	*70%*
CROSS, SHARON I.	23	19	18	*75%*	37	17	*70%*
DACOSTA, DEAN EDWARD	56	45	42	*75%*	87	40	*70%*
DAHLQUIST, GEORGE R.	524	420	393	*75%*	813	367	*70%*
DESERT DAWN MUTUAL WATER COMPANY	15	0	12	*75%*	12	11	*70%*
DESERT SPRINGS MUTUAL WATER COMPANY	78	63	59	*75%*	122	55	*70%*
DJC CORPORATION	0	0	0	*75%*	0	0	*70%*
GABRYCH, EUGENE	2,201	1,761	1,651	*75%*	3,412	1,541	*70%*
GAETA, MIGUEL AND MARIA	1,500	1,200	1,125	*75%*	2,325	1,050	*70%*
GAETA, TRINIDAD	512	410	384	*75%*	794	359	*70%*
GARDENA MISSION CHURCH, INC.	0	0	0	*75%*	0	0	*70%*
GAYJIKIAN, SAMUEL AND HAZEL	102	82	77	*75%*	159	72	*70%*
GOLDEN STATE WATER COMPANY	178	143	134	*75%*	277	125	*70%*
GORDON ACRES WATER COMPANY	54	44	41	*75%*	85	38	*70%*
GUBLER, HANS	30	24	23	*75%*	47	21	*70%*

SEE NOTES PAGE 20 OF 20

APPENDIX H

FREE PRODUCTION ALLOWANCE FOR WATER YEAR 2019-20
AND
PROPOSED FREE PRODUCTION ALLOWANCE FOR WATER YEAR 2020-21
(ALL AMOUNTS IN ACRE-FEET)

ESTE SUBAREA

		2019-20 FREE PRODUCTION ALLOWANCE [1]				2020-21 FREE PRODUCTION ALLOWANCE [2]	
			FREE PRODUCTION ALLOWANCE				
PRODUCER	BASE ANNUAL PRODUCTION	CARRYOVER FROM PREVIOUS YEAR	ACRE-FEET	PERCENTAGE OF BAP	TOTAL	ACRE-FEET	PERCENTAGE OF BAP
HAL-DOR LTD.	0	0	0	*75%*	0	0	*70%*
HARVEY, LISA M.	300	240	225	*75%*	465	210	*70%*
HERT, SCOTT	276	218	207	*75%*	425	194	*70%*
HI-GRADE MATERIALS COMPANY	442	354	332	*75%*	686	310	*70%*
HITCHIN LUCERNE, INC.	16	13	12	*75%*	25	12	*70%*
JONES TRUST DATED MARCH 16, 2002 (FORMERLY: DJC CORPORATION)	89	72	67	*75%*	139	63	*70%*
JUBILEE MUTUAL WATER COMPANY	142	50	107	*75%*	157	100	*70%*
JUNIPER RIVIERA COUNTY WATER DISTRICT	37	0	28	*75%*	28	26	*70%*
KIM, JU SANG	30	24	23	*75%*	47	21	*70%*
LEE, ANNA K. AND ESHBAN K.	33	27	25	*75%*	52	24	*70%*
LEE, DOO HWAN	78	63	59	*75%*	122	55	*70%*
LOPEZ, BALTAZAR	385	308	289	*75%*	597	270	*70%*
LUA, MICHAEL T. AND DONNA S.	348	279	261	*75%*	540	244	*70%*
LUCERNE VALLEY MUTUAL WATER COMPANY	54	44	41	*75%*	85	38	*70%*
LUCERNE VALLEY PARTNERS	1,213	971	910	*75%*	1,881	850	*70%*
LUCERNE VISTA MUTUAL WATER COMPANY	21	16	16	*75%*	32	15	*70%*
M.B. LANDSCAPING AND NURSERY, INC.	1,773	1,419	1,330	*75%*	2,749	1,242	*70%*
MITSUBISHI CEMENT CORPORATION	1,395	1,116	1,047	*75%*	2,163	977	*70%*
MONACO INVESTMENT COMPANY	70	56	53	*75%*	109	49	*70%*
MOSS, LAWRENCE W. AND HELEN J.	43	34	33	*75%*	67	31	*70%*
NORRIS TRUST, MARY ANN	73	59	55	*75%*	114	52	*70%*
OASIS WORLD MISSION	0	0	0	*75%*	0	0	*70%*
OMYA CALIFORNIA, INC.	23	0	18	*75%*	18	17	*70%*
PAK, KAE SOO AND MYONG HUI KANG	247	198	186	*75%*	384	173	*70%*
PETTIGREW, DAN	22	18	17	*75%*	35	16	*70%*
PETTIGREW, JAMES AND CHERLYN	500	400	375	*75%*	775	350	*70%*
REED, MIKE	58	47	44	*75%*	91	41	*70%*

SEE NOTES PAGE 20 OF 20

APPENDIX H

FREE PRODUCTION ALLOWANCE FOR WATER YEAR 2019-20
AND
PROPOSED FREE PRODUCTION ALLOWANCE FOR WATER YEAR 2020-21
(ALL AMOUNTS IN ACRE-FEET)

ESTE SUBAREA

		2019-20 FREE PRODUCTION ALLOWANCE [1]				2020-21 FREE PRODUCTION ALLOWANCE [2]	
			FREE PRODUCTION ALLOWANCE				
PRODUCER	BASE ANNUAL PRODUCTION	CARRYOVER FROM PREVIOUS YEAR	ACRE-FEET	PERCENTAGE OF BAP	TOTAL	ACRE-FEET	PERCENTAGE OF BAP
RHEE, ANDREW N. (FORMERLY: DAHLQUIST, GEORGE R.)	70	33	53	*75%*	86	49	*70%*
ROBERTSON'S READY MIX	0	0	0	*75%*	0	0	*70%*
ROYAL WAY	200	160	150	*75%*	310	140	*70%*
S AND E 786 ENTERPRISES, LLC	597	478	448	*75%*	926	418	*70%*
SABA, SABA A. AND SHIRLEY L.	1,120	896	840	*75%*	1,736	784	*70%*
SAN BERNARDINO COUNTY SERVICE AREA 29	40	0	30	*75%*	30	28	*70%*
SON'S RANCH	140	112	105	*75%*	217	98	*70%*
SPECIALTY MINERALS, INC.	42	0	32	*75%*	32	30	*70%*
SPILLMAN, JAMES R. AND NANCY J.	23	19	18	*75%*	37	17	*70%*
THE CUSHENBURY TRUST, C/O SPECIALTY MINERALS, INC.	10	8	8	*75%*	16	7	*70%*
WEISER, ET AL.	90	0	68	*75%*	68	63	*70%*
WEST END MUTUAL WATER COMPANY	30	22	23	*75%*	45	21	*70%*
WILSHIRE ROAD PARTNERS	692	554	519	*75%*	1,073	485	*70%*
TOTAL	**19,251**	**15,084**	**14,458**		**29,542**	**13,499**	

SEE NOTES PAGE 20 OF 20

APPENDIX H

FREE PRODUCTION ALLOWANCE FOR WATER YEAR 2019-20
AND
PROPOSED FREE PRODUCTION ALLOWANCE FOR WATER YEAR 2020-21
(ALL AMOUNTS IN ACRE-FEET)

OESTE SUBAREA

		2019-20 FREE PRODUCTION ALLOWANCE [1]				2020-21 FREE PRODUCTION ALLOWANCE [2]	
			FREE PRODUCTION ALLOWANCE				
PRODUCER	BASE ANNUAL PRODUCTION	CARRYOVER FROM PREVIOUS YEAR	ACRE-FEET	PERCENTAGE OF BAP	TOTAL	ACRE-FEET	PERCENTAGE OF BAP
AEROCHEM, INC.	660	528	495	*75%*	1,023	462	*70%*
CHAMISAL MUTUAL WATER COMPANY	96	52	72	*75%*	124	68	*70%*
HANDRINOS, NICOLE A.	7	6	6	*75%*	12	5	*70%*
HETTINGA REVOCABLE TRUST	1,256	440	942	*75%*	1,382	880	*70%*
PHELAN PIÑON HILLS COMMUNITY SERVICES DISTRICT (SEE NOTE 3)	4,680	3,744	3,510	*75%*	7,254	3,276	*70%*
TROEGER FAMILY TRUST, RICHARD H.	112	90	84	*75%*	174	79	*70%*
TOTAL	**6,811**	**4,860**	**5,109**		**9,969**	**4,770**	

SEE NOTES PAGE 20 OF 20

APPENDIX H

FREE PRODUCTION ALLOWANCE FOR WATER YEAR 2019-20
AND
PROPOSED FREE PRODUCTION ALLOWANCE FOR WATER YEAR 2020-21
(ALL AMOUNTS IN ACRE-FEET)

ALTO SUBAREA

		2019-20 FREE PRODUCTION ALLOWANCE [1]				2020-21 FREE PRODUCTION ALLOWANCE [2]	
			FREE PRODUCTION ALLOWANCE				
PRODUCER	BASE ANNUAL PRODUCTION	CARRYOVER FROM PREVIOUS YEAR	ACRE-FEET	PERCENTAGE OF BAP	TOTAL	ACRE-FEET	PERCENTAGE OF BAP
ADELANTO, CITY OF	5,182	0	2,851	*55%*	2,851	2,851	*55%*
ADES, JOHN AND DEVON	37	25	28	*75%*	53	26	*70%*
AGCON, INC.	384	0	212	*55%*	212	212	*55%*
AMERICAN STATES WATER COMPANY	1,000	600	550	*55%*	1,150	550	*55%*
APPLE VALLEY FOOTHILL COUNTY WATER DISTRICT	167	30	92	*55%*	122	92	*55%*
APPLE VALLEY HEIGHTS COUNTY WATER DISTRICT	125	3	69	*55%*	72	69	*55%*
APPLE VALLEY UNIFIED SCHOOL DISTRICT	0	0	0	*55%*	0	0	*55%*
APPLE VALLEY VIEW MUTUAL WATER COMPANY	36	0	20	*55%*	20	20	*55%*
APPLE VALLEY, TOWN OF	1,082	650	596	*55%*	1,246	596	*55%*
BASS TRUST, NEWTON T.	514	409	386	*75%*	795	360	*70%*
BASTIANON REVOCABLE TRUST	77	61	58	*75%*	119	54	*70%*
BEEBE, ROBERT W. AND DOROTHY K.	6	5	5	*75%*	10	5	*70%*
BEINSCHROTH FAMILY TRUST	670	528	503	*75%*	1,031	469	*70%*
BEINSCHROTH FAMILY TRUST	25	20	19	*75%*	39	18	*70%*
BOX, GEARY S. AND LAURA	22	13	17	*75%*	30	16	*70%*
BROWN, BOBBY G. AND VALERIA R.	42	33	32	*75%*	65	30	*70%*
BROWN, JENNIFER	41	27	31	*75%*	58	29	*70%*
BRUNEAU, KAREN	10	8	8	*75%*	16	7	*70%*
BRYANT, IAN	29	24	22	*75%*	46	21	*70%*
BUNNELL, DICK	24	18	18	*75%*	36	17	*70%*
CALMAT COMPANY	25	11	14	*55%*	25	14	*55%*
CALPORTLAND COMPANY - AGRICULTURE	643	515	483	*75%*	998	451	*70%*
CALPORTLAND COMPANY - ORO GRANDE PLANT	2,809	1,088	1,545	*55%*	2,633	1,545	*55%*
CDFW - MOJAVE NARROWS REGIONAL PARK	2,107	0	1,159	*55%*	1,159	1,159	*55%*
CDFW - MOJAVE RIVER FISH HATCHERY	20	0	15	*75%*	15	14	*70%*
CEMEX, INC.	1,499	0	825	*55%*	825	825	*55%*
DLW REVOCABLE TRUST	70	56	53	*75%*	109	49	*70%*
DOLCH, ROBERT AND JUDY	100	76	75	*75%*	151	70	*70%*

SEE NOTES PAGE 20 OF 20

APPENDIX H

FREE PRODUCTION ALLOWANCE FOR WATER YEAR 2019-20
AND
PROPOSED FREE PRODUCTION ALLOWANCE FOR WATER YEAR 2020-21
(ALL AMOUNTS IN ACRE-FEET)

ALTO SUBAREA

		2019-20 FREE PRODUCTION ALLOWANCE [1]				2020-21 FREE PRODUCTION ALLOWANCE [2]	
			FREE PRODUCTION ALLOWANCE				
PRODUCER	BASE ANNUAL PRODUCTION	CARRYOVER FROM PREVIOUS YEAR	ACRE-FEET	PERCENTAGE OF BAP	TOTAL	ACRE-FEET	PERCENTAGE OF BAP
DORA LAND, INC.	15	12	12	*75%*	24	11	*70%*
EAST DESERT LAND COMPANY, LLC	0						
EVENSON, EDWIN H. AND JOYCELAINE C.	70	56	53	*75%*	109	49	*70%*
FEDERAL BUREAU OF PRISONS, VICTORVILLE	686	0	378	*55%*	378	378	*55%*
FINCH, JENIFER (FORMERLY: MCINNIS, WILLIAM S.)	30	24	23	*75%*	47	21	*70%*
FISCHER REVOCABLE LIVING TRUST	36	28	27	*75%*	55	26	*70%*
FISHER TRUST, JEROME R.	633	507	475	*75%*	982	444	*70%*
FITZWATER, R. E. (SEE NOTE 4)	291						
FRAZIER, ET AL.	50	40	38	*75%*	78	35	*70%*
GOLDEN STATE WATER COMPANY	940	0	517	*55%*	517	517	*55%*
GREEN ACRES ESTATES	25	15	14	*55%*	29	14	*55%*
GULBRANSON, MERLIN	5	4	4	*75%*	8	4	*70%*
HAAS, BRYAN C. AND HINKLE, MARY H.	9	8	7	*75%*	15	7	*70%*
HALANNA EQUITIES III	19	12	15	*75%*	27	14	*70%*
HAMILTON FAMILY TRUST	108	72	81	*75%*	153	76	*70%*
HELENDALE COMMUNITY SERVICES DISTRICT	3,999	1,041	2,200	*55%*	3,241	2,200	*55%*
HELENDALE SCHOOL DISTRICT	18	11	10	*55%*	21	10	*55%*
HESPERIA - GOLF COURSE, CITY OF	678	0	373	*55%*	373	373	*55%*
HESPERIA VENTURE I, LLC	0	0	0	*75%*	0	0	*70%*
HESPERIA WATER DISTRICT	14,171	0	7,795	*55%*	7,795	7,795	*55%*
HESPERIA, CITY OF	6,736	4,042	3,705	*55%*	7,747	3,705	*55%*
HI-GRADE MATERIALS COMPANY	149	72	82	*55%*	154	82	*55%*
HOLWAY JEFFREY R AND PATRICIA GAGE	8	7	6	*75%*	13	6	*70%*
HOLWAY, JEFFREY R	11	9	9	*75%*	18	8	*70%*
HUNT, CONNIE	66	53	50	*75%*	103	47	*70%*
JAMBOREE HOUSING CORPORATION	0	0	0	*55%*	0	0	*55%*
JESS RANCH WATER COMPANY	7,230	3,354	3,977	*55%*	7,331	3,977	*55%*

SEE NOTES PAGE 20 OF 20

APPENDIX H

FREE PRODUCTION ALLOWANCE FOR WATER YEAR 2019-20
AND
PROPOSED FREE PRODUCTION ALLOWANCE FOR WATER YEAR 2020-21
(ALL AMOUNTS IN ACRE-FEET)

ALTO SUBAREA

		2019-20 FREE PRODUCTION ALLOWANCE [1]				2020-21 FREE PRODUCTION ALLOWANCE [2]	
			FREE PRODUCTION ALLOWANCE				
PRODUCER	BASE ANNUAL PRODUCTION	CARRYOVER FROM PREVIOUS YEAR	ACRE-FEET	PERCENTAGE OF BAP	TOTAL	ACRE-FEET	PERCENTAGE OF BAP
JOHNSON, CARLEAN	23	0	18	*75%*	18	17	*70%*
JOHNSON, RONALD	31	25	24	*75%*	49	22	*70%*
JOHNSTON, HARRIET AND JOHNSTON, LAWRENCE W.	127	99	96	*75%*	195	89	*70%*
KANESAKA, KENJI AND YUKARI	0	0	0	*75%*	0	0	*70%*
KEMPER CAMPBELL RANCH	473	314	355	*75%*	669	332	*70%*
LAKE ARROWHEAD COMMUNITY SERVICES DISTRICT	658	527	494	*75%*	1,021	461	*70%*
LANGLEY, JAMES	5	4	4	*75%*	8	4	*70%*
LANGLEY, JAMES - INDUSTRIAL	0	0	0	*55%*	0	0	*55%*
LAWSON, ERNEST AND BARBARA	15	11	12	*75%*	23	11	*70%*
LENHERT, RONALD AND TONI	37	30	28	*75%*	58	26	*70%*
LHC ALLIGATOR, LLC	498	0	374	*75%*	374	349	*70%*
LIBERTY UTILITIES (APPLE VALLEY RANCHOS WATER) CORP.	13,610	2,808	7,486	*55%*	10,294	7,486	*55%*
LOW, DEAN	199	160	150	*75%*	310	140	*70%*
LUCKEY 2010 REVOCABLE TRUST	300	239	225	*75%*	464	210	*70%*
MARIANA RANCHOS COUNTY WATER DISTRICT	270	0	149	*55%*	149	149	*55%*
MCKINNEY, PAULA	33	27	25	*75%*	52	24	*70%*
MLH, LLC	13	4	10	*75%*	14	10	*70%*
MOJAVE DESERT LAND TRUST (FORMERLY: WESTERN RIVERS CONSERVENCY)	40	31	30	*75%*	61	28	*70%*
MOJAVE WATER AGENCY	0	0	0	*55%*	0	0	*55%*
NAVAJO MUTUAL WATER COMPANY	88	53	49	*55%*	102	49	*55%*
NUÑEZ, LUIS SEGUNDO	0	0	0	*75%*	0	0	*70%*
NUNN FAMILY TRUST	36	28	27	*75%*	55	26	*70%*
ORO GRANDE SCHOOL DISTRICT	107	55	59	*55%*	114	59	*55%*
PERRY REVOCABLE LIVING TRUST, THOMAS AND PATRICIA	0	0	0	*75%*	0	0	*70%*
PHELAN PIÑON HILLS COMMUNITY SERVICES DISTRICT	355	207	196	*55%*	403	196	*55%*
PITTMAN, LEROY W.	148	119	111	*75%*	230	104	*70%*
POLICH, DONNA	65	52	49	*75%*	101	46	*70%*

SEE NOTES PAGE 20 OF 20

APPENDIX H

FREE PRODUCTION ALLOWANCE FOR WATER YEAR 2019-20
AND
PROPOSED FREE PRODUCTION ALLOWANCE FOR WATER YEAR 2020-21
(ALL AMOUNTS IN ACRE-FEET)

ALTO SUBAREA

		2019-20 FREE PRODUCTION ALLOWANCE [1]				2020-21 FREE PRODUCTION ALLOWANCE [2]	
			FREE PRODUCTION ALLOWANCE				
PRODUCER	BASE ANNUAL PRODUCTION	CARRYOVER FROM PREVIOUS YEAR	ACRE-FEET	PERCENTAGE OF BAP	TOTAL	ACRE-FEET	PERCENTAGE OF BAP
RANCHERITOS MUTUAL WATER COMPANY	169	0	93	*55%*	93	93	*55%*
RIM PROPERTIES, A GENERAL PARTNERSHIP	9	8	7	*75%*	15	7	*70%*
RUE RANCH, INC.	30	15	23	*75%*	38	21	*70%*
SAN BERNARDINO COUNTY - HIGH DESERT DETENTION CENTER	0	0	0	*55%*	0	0	*55%*
SAN BERNARDINO COUNTY SERVICE AREA 42	465	225	256	*55%*	481	256	*55%*
SAN BERNARDINO COUNTY SERVICE AREA 64	3,822	139	2,103	*55%*	2,242	2,103	*55%*
SAN BERNARDINO COUNTY SERVICE AREA 70J	1,015	0	559	*55%*	559	559	*55%*
SAPP, ROBERT D. AND LEE, TERESA J.	0	0	0	*75%*	0	0	*70%*
SCRAY, MICHELLE A. TRUST	15	11	12	*75%*	23	11	*70%*
SERVICE ROCK PRODUCTS CORPORATION	20	12	11	*55%*	23	11	*55%*
SHEEP CREEK WATER COMPANY	0	0	0	*55%*	0	0	*55%*
SILVER LAKES ASSOCIATION	4,987	0	2,743	*55%*	2,743	2,743	*55%*
SNOWBALL DEVELOPMENT, INC.	0	0	0	*75%*	0	0	*70%*
SPRING VALLEY LAKE ASSOCIATION	3,768	121	2,073	*55%*	2,194	2,073	*55%*
SPRING VALLEY LAKE COUNTRY CLUB	977	250	538	*55%*	788	538	*55%*
STORM, RANDALL	62	50	47	*75%*	97	44	*70%*
SUDMEIER, GLENN W.	20	15	15	*75%*	30	14	*70%*
SUMMIT VALLEY RANCH, LLC	57	43	43	*75%*	86	40	*70%*
THOMPSON LIVING TRUST, JAMES A. AND SULA B.	418	331	314	*75%*	645	293	*70%*
THOMPSON LIVING TRUST, R.L. AND R.A.	2	1	2	*75%*	3	2	*70%*
THRASHER, GARY	373	291	280	*75%*	571	262	*70%*
THUNDERBIRD COUNTY WATER DISTRICT	118	0	65	*55%*	65	65	*55%*
TRANSAMERICA FIN'L SVC - SPEARS, LARRY B. AND ERLINDA	26	21	20	*75%*	41	19	*70%*
VANHOOPS HOLDINGS, LP	360	288	270	*75%*	558	252	*70%*
VICTOR VALLEY COMMUNITY COLLEGE DISTRICT	240	0	132	*55%*	132	132	*55%*
VICTOR VALLEY MEMORIAL PARK	0	0	0	*55%*	0	0	*55%*
VICTORVILLE WATER DISTRICT, ID#1	23,020	0	12,661	*55%*	12,661	12,661	*55%*
VICTORVILLE WATER DISTRICT, ID#2	2,932	0	1,613	*55%*	1,613	1,613	*55%*

SEE NOTES PAGE 20 OF 20

APPENDIX H

FREE PRODUCTION ALLOWANCE FOR WATER YEAR 2019-20
AND
PROPOSED FREE PRODUCTION ALLOWANCE FOR WATER YEAR 2020-21
(ALL AMOUNTS IN ACRE-FEET)

ALTO SUBAREA

		2019-20 FREE PRODUCTION ALLOWANCE [1]				2020-21 FREE PRODUCTION ALLOWANCE [2]	
			FREE PRODUCTION ALLOWANCE				
PRODUCER	BASE ANNUAL PRODUCTION	CARRYOVER FROM PREVIOUS YEAR	ACRE-FEET	PERCENTAGE OF BAP	TOTAL	ACRE-FEET	PERCENTAGE OF BAP
VOGLER, ALBERT H.	62	49	47	*75%*	96	44	*70%*
WAGNER LIVING TRUST	1,224	980	918	*75%*	1,898	857	*70%*
WAKULA FAMILY TRUST	11	8	9	*75%*	17	8	*70%*
WARD, KEN AND BARBARA	65	36	49	*75%*	85	46	*70%*
WEST, HOWARD AND SUZY	72	58	54	*75%*	112	51	*70%*
WEST, JIMMIE E.	10	7	8	*75%*	15	7	*70%*
WESTERN WATER COMPANY	15	12	12	*75%*	24	11	*70%*
WESTLAND INDUSTRIES, INC.	54	33	30	*55%*	63	30	*55%*
WIENER, MELVIN AND MARIAM S.	30	18	17	*55%*	35	17	*55%*
WOOD, MICHAEL AND DENISE	0	0	0	*75%*	0	0	*70%*
TOTAL	**114,308**	**21,362**	**64,513**		**85,875**	**64,071**	

SEE NOTES PAGE 20 OF 20

APPENDIX H

FREE PRODUCTION ALLOWANCE FOR WATER YEAR 2019-20
AND
PROPOSED FREE PRODUCTION ALLOWANCE FOR WATER YEAR 2020-21
(ALL AMOUNTS IN ACRE-FEET)

CENTRO SUBAREA

		2019-20 FREE PRODUCTION ALLOWANCE [1]				2020-21 FREE PRODUCTION ALLOWANCE [2]	
			FREE PRODUCTION ALLOWANCE				
PRODUCER	BASE ANNUAL PRODUCTION	CARRYOVER FROM PREVIOUS YEAR	ACRE-FEET	PERCENTAGE OF BAP	TOTAL	ACRE-FEET	PERCENTAGE OF BAP
APPLE VALLEY HEIGHTS COUNTY WATER DISTRICT	29	24	22	*75%*	46	21	*70%*
AQUA CAPITAL MANAGEMENT, LP	2,106	783	1,580	*75%*	2,363	1,475	*70%*
ATCHISON, TOPEKA, SANTA FE RAILWAY COMPANY	120	0	90	*75%*	90	84	*70%*
BAR-LEN MUTUAL WATER COMPANY	48	39	36	*75%*	75	34	*70%*
BARSTOW COMMUNITY DEVELOPERS, LLC	0	0	0	*75%*	0	0	*70%*
BEST, BYRON L.	21	17	16	*75%*	33	15	*70%*
BROMMER FAMILY TRUST	361	289	271	*75%*	560	253	*70%*
CALMAT COMPANY	0	0	0	*75%*	0	0	*70%*
CHAFA, LARRY R. AND DELINDA C.	46	37	35	*75%*	72	33	*70%*
CHOI, YONG IL AND JOUNG AE	38	31	29	*75%*	60	27	*70%*
CHONG, JOAN	10	8	8	*75%*	16	7	*70%*
CHRISTISON, JOEL	75	60	57	*75%*	117	53	*70%*
CONTRATTO, ERSULA	151	120	114	*75%*	234	106	*70%*
DARR, JAMES S.	408	327	306	*75%*	633	286	*70%*
DE VRIES, NEIL AND MARY FAMILY TRUST	3,800	3,040	2,850	*75%*	5,890	2,660	*70%*
DORRANCE, DAVID W. AND TAMELA L.	19	0	15	*75%*	15	14	*70%*
EYGNOR, ROBERT E.	50	40	38	*75%*	78	35	*70%*
FEDERAL NATIONAL MORTGAGE ASSOCIATION - FANNIE MAE	30	24	23	*75%*	47	21	*70%*
FOURFREE USA, INC. (FORMERLY: CHONG, JOAN)	42	34	32	*75%*	66	30	*70%*
FRATES, D. COLE	13	0	10	*75%*	10	10	*70%*
FRIEND, JOSEPH AND DEBORAH	60	48	45	*75%*	93	42	*70%*
GABRYCH, EUGENE	132	106	99	*75%*	205	93	*70%*
GAINES FAMILY TRUST, JACK AND MARY	92	74	69	*75%*	143	65	*70%*
GOLDEN STATE WATER COMPANY	14,407	11,526	10,806	*75%*	22,332	10,085	*70%*
GRILL, NICHOLAS P. AND MILLIE D.	0	0	0	*75%*	0	0	*70%*
GUTIERREZ, JOSE AND GLORIA	130	104	98	*75%*	202	91	*70%*
HANIFY, MICHAEL D., DBA - WHITE BEAR RANCH	152	39	114	*75%*	153	107	*70%*

SEE NOTES PAGE 20 OF 20

APPENDIX H

FREE PRODUCTION ALLOWANCE FOR WATER YEAR 2019-20
AND
PROPOSED FREE PRODUCTION ALLOWANCE FOR WATER YEAR 2020-21
(ALL AMOUNTS IN ACRE-FEET)

CENTRO SUBAREA

		2019-20 FREE PRODUCTION ALLOWANCE [1]				2020-21 FREE PRODUCTION ALLOWANCE [2]	
			FREE PRODUCTION ALLOWANCE				
PRODUCER	BASE ANNUAL PRODUCTION	CARRYOVER FROM PREVIOUS YEAR	ACRE-FEET	PERCENTAGE OF BAP	TOTAL	ACRE-FEET	PERCENTAGE OF BAP
HARMSEN FAMILY TRUST	722	578	542	*75%*	1,120	506	*70%*
HARPER LAKE COMPANY VIII	1,433	1,147	1,075	*75%*	2,222	1,004	*70%*
HASKINS, JAMES J. (FORMERLY: AQUA CAPITAL MANAGEMENT, LP)	30	0	23	*75%*	23	21	*70%*
HELENDALE COMMUNITY SERVICES DISTRICT	219	0	165	*75%*	165	154	*70%*
HENSLEY, MARK P.	27	22	21	*75%*	43	19	*70%*
HI DESERT MUTUAL WATER COMPANY	34	28	26	*75%*	54	24	*70%*
HIGH DESERT ASSOCIATES, INC.	513	411	385	*75%*	796	360	*70%*
HI-GRADE MATERIALS COMPANY	0	0	0	*75%*	0	0	*70%*
HILL FAMILY TRUST AND HILL'S RANCH, INC.	2,335	1,868	1,752	*75%*	3,620	1,635	*70%*
HOWARD, ET AL.	43	35	33	*75%*	68	31	*70%*
HUERTA, HECTOR	656	525	492	*75%*	1,017	460	*70%*
JONES, JOETTE	22	18	17	*75%*	35	16	*70%*
JORDAN FAMILY TRUST	460	364	345	*75%*	709	322	*70%*
KASNER FAMILY LIMITED PARTNERSHIP	421	337	316	*75%*	653	295	*70%*
KIM, JIN S. AND HYUN H.	190	152	143	*75%*	295	133	*70%*
LEE, ET AL., SEPOONG AND WOO POONG	77	62	58	*75%*	120	54	*70%*
LEYERLY, GENEVA (SEE NOTE 4)	65						
MCCOLLUM, CHARLES L.	115	92	87	*75%*	179	81	*70%*
MEAD FAMILY TRUST	115	92	87	*75%*	179	81	*70%*
MOJAVE SOLAR, LLC	5,239	4,192	3,930	*75%*	8,122	3,668	*70%*
MOST FAMILY TRUST	56	45	42	*75%*	87	40	*70%*
ODESSA WATER DISTRICT	299	240	225	*75%*	465	210	*70%*
OHAI, REYNOLDS AND DOROTHY	137	110	103	*75%*	213	96	*70%*
OSTERKAMP, GEROLD (SEE NOTE 4)	260						
PACIFIC GAS AND ELECTRIC COMPANY	4,474	3,580	3,356	*75%*	6,936	3,132	*70%*
RIOS, MARIANO V.	8	7	6	*75%*	13	6	*70%*

SEE NOTES PAGE 20 OF 20

APPENDIX H

FREE PRODUCTION ALLOWANCE FOR WATER YEAR 2019-20
AND
PROPOSED FREE PRODUCTION ALLOWANCE FOR WATER YEAR 2020-21
(ALL AMOUNTS IN ACRE-FEET)

CENTRO SUBAREA

		2019-20 FREE PRODUCTION ALLOWANCE [1]				2020-21 FREE PRODUCTION ALLOWANCE [2]	
			FREE PRODUCTION ALLOWANCE				
PRODUCER	BASE ANNUAL PRODUCTION	CARRYOVER FROM PREVIOUS YEAR	ACRE-FEET	PERCENTAGE OF BAP	TOTAL	ACRE-FEET	PERCENTAGE OF BAP
RIVERO, FIDEL V.	20	16	15	*75%*	31	14	*70%*
RUISCH TRUST, DALE W. AND NELLIE H.	650	390	488	*75%*	878	455	*70%*
RUISCH, ET AL. (SEE NOTE 4)	862						
SERVICE ROCK PRODUCTS CORPORATION	766	613	575	*75%*	1,188	537	*70%*
SEXTON, RODNEY A. AND SEXTON, DEREK R.	232	186	174	*75%*	360	163	*70%*
SOPPELAND REVOCABLE TRUST	478	383	359	*75%*	742	335	*70%*
SYNAGRO-WWT, INC. (DBA NURSURY PRODUCTS, LLC)	0	0	0	*75%*	0	0	*70%*
TALLAKSON FAMILY REVOCABLE TRUST	17	14	13	*75%*	27	12	*70%*
VALENTI, VITO	17	14	13	*75%*	27	12	*70%*
VAN DAM REVOCABLE TRUST, E AND S	722	578	542	*75%*	1,120	506	*70%*
VAN LEEUWEN, JOHN	1,465	1,137	1,099	*75%*	2,236	1,026	*70%*
VERNOLA TRUST, PAT AND MARY ANN	3,116	2,493	2,337	*75%*	4,830	2,182	*70%*
VICTORVILLE WATER DISTRICT, ID#1	796	0	597	*75%*	597	558	*70%*
WERNER, ANDREW J.	18	0	14	*75%*	14	13	*70%*
WESTERN DEVELOPMENT AND STORAGE, LLC	6	0	5	*75%*	5	5	*70%*
WITHEY, CONNIE	22	18	17	*75%*	35	16	*70%*
TOTAL	**49,477**	**36,517**	**36,240**		**72,757**	**33,829**	

SEE NOTES PAGE 20 OF 20

APPENDIX H

FREE PRODUCTION ALLOWANCE FOR WATER YEAR 2019-20
AND
PROPOSED FREE PRODUCTION ALLOWANCE FOR WATER YEAR 2020-21
(ALL AMOUNTS IN ACRE-FEET)

BAJA SUBAREA

		2019-20 FREE PRODUCTION ALLOWANCE [1]				2020-21 FREE PRODUCTION ALLOWANCE [2]	
			FREE PRODUCTION ALLOWANCE				
PRODUCER	BASE ANNUAL PRODUCTION	CARRYOVER FROM PREVIOUS YEAR	ACRE-FEET	PERCENTAGE OF BAP	TOTAL	ACRE-FEET	PERCENTAGE OF BAP
35250 YERMO, LLC	24	9	8	*30%*	17	6	*25%*
AHN, CHUN SOO AND WHA JA	50	18	15	*30%*	33	13	*25%*
AKE, CHARLES J. AND MARJORIE M.	23	9	7	*30%*	16	6	*25%*
ARCHIBEK, ERIC	0	0	0	*30%*	0	0	*25%*
ARGUELLES, ALFREDO	647	227	195	*30%*	422	162	*25%*
ATCHISON, TOPEKA, SANTA FE RAILWAY COMPANY	80	5	24	*30%*	29	20	*25%*
BAILEY 2007 LIVING REVOCABLE TRUST, SHERÉ R.	27	10	9	*30%*	19	7	*25%*
BARBER, JAMES B.	167	59	51	*30%*	110	42	*25%*
BARON, SUSAN AND PALMER, CURTIS	26	10	8	*30%*	18	7	*25%*
BENDER TRUST, DOLORES M.	0	0	0	*30%*	0	0	*25%*
BORGOGNO REVOCABLE LIVING TRUST	1,844	646	554	*30%*	1,200	461	*25%*
BORJA, LEONIL T. AND TITAL L.	20	7	6	*30%*	13	5	*25%*
BREDELIS, RONALD C. AND JEAN	64	18	20	*30%*	38	16	*25%*
BUBIER, DIANE GAIL	54	19	17	*30%*	36	14	*25%*
BUDGET FINANCE COMPANY	32	12	10	*30%*	22	8	*25%*
BUSH, KEVIN	0	0	0	*30%*	0	0	*25%*
CALICO JUNCTION	20	7	6	*30%*	13	5	*25%*
CALICO LAKES HOMEOWNERS ASSOCIATION	1,293	453	388	*30%*	841	324	*25%*
CALIFORNIA DEPARTMENT OF TRANSPORTATION	71	25	22	*30%*	47	18	*25%*
CALMAT COMPANY	0	0	0	*30%*	0	0	*25%*
CAMANGA, TONY AND MARIETTA	47	17	15	*30%*	32	12	*25%*
CAMPBELL, M. A. AND DIANNE	22	8	7	*30%*	15	6	*25%*
CARLTON, SUSAN	155	55	47	*30%*	102	39	*25%*
CDFW - CAMP CADY	921	323	277	*30%*	600	231	*25%*
CHEYENNE LAKE, INC.	522	183	157	*30%*	340	131	*25%*
CLARK, ARTHUR	50	18	15	*30%*	33	13	*25%*
CONNER, WILLIAM H.	25	9	8	*30%*	17	7	*25%*
CORBRIDGE, LINDA S.	32	12	10	*30%*	22	8	*25%*

SEE NOTES PAGE 20 OF 20

APPENDIX H

FREE PRODUCTION ALLOWANCE FOR WATER YEAR 2019-20
AND
PROPOSED FREE PRODUCTION ALLOWANCE FOR WATER YEAR 2020-21
(ALL AMOUNTS IN ACRE-FEET)

BAJA SUBAREA

		2019-20 FREE PRODUCTION ALLOWANCE [1]				2020-21 FREE PRODUCTION ALLOWANCE [2]	
			FREE PRODUCTION ALLOWANCE				
PRODUCER	BASE ANNUAL PRODUCTION	CARRYOVER FROM PREVIOUS YEAR	ACRE-FEET	PERCENTAGE OF BAP	TOTAL	ACRE-FEET	PERCENTAGE OF BAP
CROSS, FRANCIS AND BEVERLY	40	14	12	*30%*	26	10	*25%*
CRYSTAL LAKES PROPERTY OWNERS ASSOCIATION	701	246	211	*30%*	457	176	*25%*
DAGGETT COMMUNITY SERVICES DISTRICT	304	0	92	*30%*	92	76	*25%*
DAGGETT RANCH, LLC	76	16	23	*30%*	39	19	*25%*
DE JONG FAMILY TRUST	3,131	1,096	940	*30%*	2,036	783	*25%*
DENNISON, QUENTIN D. - CLEGG, FRIZELL AND JOKE	29	11	9	*30%*	20	8	*25%*
DONALDSON, JERRY AND BEVERLY	90	32	27	*30%*	59	23	*25%*
DOWELL, LEONARD	23	9	7	*30%*	16	6	*25%*
EVERT FAMILY TRUST	173	61	52	*30%*	113	44	*25%*
FEJFAR, MONICA KAY	20	7	6	*30%*	13	5	*25%*
FERNANDEZ, ARTURO	76	27	23	*30%*	50	19	*25%*
FERRO, DENNIS AND NORMA	32	12	10	*30%*	22	8	*25%*
FIRST CPA LLC	57	13	18	*30%*	31	15	*25%*
FOOTHILL ESTATES MHP, LLC (FORMERLY: POZZATO PARTNERS, LIMITED)	54	0	17	*30%*	17	14	*25%*
FUNDAMENTAL CHRISTIAN ENDEAVORS, INC.	425	149	128	*30%*	277	107	*25%*
GABRYCH, EUGENE	1,637	219	492	*30%*	711	410	*25%*
GARCIA, DANIEL	23	9	7	*30%*	16	6	*25%*
GARG, OM P.	483	170	145	*30%*	315	121	*25%*
GENON CALIFORNIA SOUTH, LP (SEE NOTE 5)	7,194	1,983	2,159	*30%*	4,142	1,799	*25%*
GRAY, GEORGE F. AND BETTY E.	94	33	29	*30%*	62	24	*25%*
HACKBARTH, EDWARD E.	1,517	342	456	*30%*	798	380	*25%*
HANSON AGGREGATES WRP, INC.	31	11	10	*30%*	21	8	*25%*
HARESON, NICHOLAS AND MARY	8	3	3	*30%*	6	2	*25%*
HARTER, JOE AND SUE	5,234	1,292	1,571	*30%*	2,863	1,309	*25%*
HASS, PAULINE L.	35	12	11	*30%*	23	9	*25%*
HAWKINS, JAMES B.	854	299	257	*30%*	556	214	*25%*
HENDLEY, RICK AND BARBARA	48	17	15	*30%*	32	12	*25%*

SEE NOTES PAGE 20 OF 20

APPENDIX H

FREE PRODUCTION ALLOWANCE FOR WATER YEAR 2019-20
AND
PROPOSED FREE PRODUCTION ALLOWANCE FOR WATER YEAR 2020-21
(ALL AMOUNTS IN ACRE-FEET)

BAJA SUBAREA

		2019-20 FREE PRODUCTION ALLOWANCE [1]				2020-21 FREE PRODUCTION ALLOWANCE [2]	
			FREE PRODUCTION ALLOWANCE				
PRODUCER	BASE ANNUAL PRODUCTION	CARRYOVER FROM PREVIOUS YEAR	ACRE-FEET	PERCENTAGE OF BAP	TOTAL	ACRE-FEET	PERCENTAGE OF BAP
HIETT, HARRY L.	29	11	9	*30%*	20	8	*25%*
HILARIDES 1998 REVOCABLE FAMILY TRUST	303	105	91	*30%*	196	76	*25%*
HO, TING-SENG AND AH-GIT	300	105	90	*30%*	195	75	*25%*
HOLLISTER, ROBERT H. AND RUTH M.	44	16	14	*30%*	30	11	*25%*
HONG, PAUL B. AND MAY	85	30	26	*30%*	56	22	*25%*
HOOD FAMILY TRUST	41	15	13	*30%*	28	11	*25%*
HORTON, JOHN	242	85	73	*30%*	158	61	*25%*
HORTON'S CHILDREN'S TRUST	199	0	60	*30%*	60	50	*25%*
HUBBARD, ESTER AND MIZUNO, ARLEAN	28	10	9	*30%*	19	7	*25%*
HUNT, RALPH M. AND LILLIAN F.	51	18	16	*30%*	34	13	*25%*
HYATT, JAMES AND BRENDA	210	57	63	*30%*	120	53	*25%*
IM, NICHOLAS NAK-KYUN	150	53	45	*30%*	98	38	*25%*
IRVIN, BERTRAND W.	29	11	9	*30%*	20	8	*25%*
ITALMOOD INC., ET. AL.	190	67	57	*30%*	124	48	*25%*
JACKS, JAMES F.	10	4	3	*30%*	7	3	*25%*
JACKSON, JAMES N. JR REVOCABLE LIVING TRUST	54	19	17	*30%*	36	14	*25%*
JACKSON, RAY REVOCABLE TRUST NO. 45801	1	1	1	*30%*	2	1	*25%*
JOHNSON, JAMES R. AND ELLEN	247	65	75	*30%*	140	62	*25%*
KARIMI, HOOSHANG	70	25	21	*30%*	46	18	*25%*
KASNER FAMILY LIMITED PARTNERSHIP	843	0	253	*30%*	253	211	*25%*
KASNER, ROBERT	5,713	1,285	1,714	*30%*	2,999	1,429	*25%*
KATCHER, AUGUST M. AND MARCELINE	23	9	7	*30%*	16	6	*25%*
KEMP, ROBERT AND ROSE	32	12	10	*30%*	22	8	*25%*
KIM, JOON HO AND MAL BOON REVOCABLE TRUST	764	268	230	*30%*	498	191	*25%*
KIM, SEON JA	50	18	15	*30%*	33	13	*25%*
KOEGLER, RONALD R. AND CAROLYN V.	26	9	8	*30%*	17	7	*25%*
KOERING, RICHARD AND KOERING, DONNA	20	7	6	*30%*	13	5	*25%*
KOROGHLIAN, TED AND NAJWA	15	1	5	*30%*	6	4	*25%*

SEE NOTES PAGE 20 OF 20

APPENDIX H

FREE PRODUCTION ALLOWANCE FOR WATER YEAR 2019-20
AND
PROPOSED FREE PRODUCTION ALLOWANCE FOR WATER YEAR 2020-21
(ALL AMOUNTS IN ACRE-FEET)

BAJA SUBAREA

		2019-20 FREE PRODUCTION ALLOWANCE [1]				2020-21 FREE PRODUCTION ALLOWANCE [2]	
			FREE PRODUCTION ALLOWANCE				
PRODUCER	BASE ANNUAL PRODUCTION	CARRYOVER FROM PREVIOUS YEAR	ACRE-FEET	PERCENTAGE OF BAP	TOTAL	ACRE-FEET	PERCENTAGE OF BAP
KOSHAREK, JOHN AND JOANN	54	19	17	*30%*	36	14	*25%*
LAKE JODIE PROPERTY OWNERS ASSOCIATION	311	109	94	*30%*	203	78	*25%*
LAKE WAIKIKI	98	35	30	*30%*	65	25	*25%*
LAKE WAINANI OWNERS ASSOCIATION	938	289	282	*30%*	571	235	*25%*
LAM, PHILLIP	105	37	32	*30%*	69	27	*25%*
LANGLEY, MICHAEL R. AND SHARON	20	0	6	*30%*	6	5	*25%*
LAVANH, ET AL.	24	9	8	*30%*	17	6	*25%*
LAWRENCE, WILLIAM W.	45	16	14	*30%*	30	12	*25%*
LEE, VIN JANG T.	630	221	189	*30%*	410	158	*25%*
LEM, HOY	32	12	10	*30%*	22	8	*25%*
LIANG, YUAN - I AND TZU - MEI CHEN	200	70	60	*30%*	130	50	*25%*
LIBERTY UTILITIES (APPLE VALLEY RANCHOS WATER) CORP.	453	159	136	*30%*	295	114	*25%*
LIN, KUAN JUNG AND CHUNG, DER-BING	451	158	136	*30%*	294	113	*25%*
LO, ET AL.	59	0	18	*30%*	18	15	*25%*
M BIRD CONSTRUCTION	41	15	13	*30%*	28	11	*25%*
MAHJOUBI, AFSAR S.	63	23	19	*30%*	42	16	*25%*
MALONEY, JANICE	36	13	11	*30%*	24	9	*25%*
MANNING, SHARON S.	63	23	19	*30%*	42	16	*25%*
MARCROFT, JAMES A. AND JOAN	38	2	12	*30%*	14	10	*25%*
MARSHALL, CHARLES	20	7	6	*30%*	13	5	*25%*
MARTIN, MICHAEL D. AND ARLENE D.	63	0	19	*30%*	19	16	*25%*
MILBRAT, IRVING H.	73	25	22	*30%*	47	19	*25%*
MILLER LIVING TRUST	18	7	6	*30%*	13	5	*25%*
MIZRAHIE, ET AL.	145	51	44	*30%*	95	37	*25%*
MORRIS TRUST, JULIA V.	304	107	92	*30%*	199	76	*25%*
MULLIGAN, ROBERT AND INEZ	35	13	11	*30%*	24	9	*25%*
MURPHY, JEAN	24	4	8	*30%*	12	6	*25%*
NEW SPRINGS LIMITED PARTNERSHIP	2,329	816	699	*30%*	1,515	583	*25%*

SEE NOTES PAGE 20 OF 20

APPENDIX H

FREE PRODUCTION ALLOWANCE FOR WATER YEAR 2019-20
AND
PROPOSED FREE PRODUCTION ALLOWANCE FOR WATER YEAR 2020-21
(ALL AMOUNTS IN ACRE-FEET)

BAJA SUBAREA

		2019-20 FREE PRODUCTION ALLOWANCE [1]				2020-21 FREE PRODUCTION ALLOWANCE [2]	
			FREE PRODUCTION ALLOWANCE				
PRODUCER	BASE ANNUAL PRODUCTION	CARRYOVER FROM PREVIOUS YEAR	ACRE-FEET	PERCENTAGE OF BAP	TOTAL	ACRE-FEET	PERCENTAGE OF BAP
NEWBERRY COMMUNITY SERVICES DISTRICT	23	0	7	*30%*	7	6	*25%*
NEWBERRY SPRINGS RECREATIONAL LAKES ASSOCIATION	1,085	2	326	*30%*	328	272	*25%*
NSSLC, INC. (FORMERLY: DOCIMO LIVING TRUST, ALLEN LEE)	109	2	33	*30%*	35	28	*25%*
O. F. D. L., INC.	300	105	90	*30%*	195	75	*25%*
P AND H ENGINEERING AND DEVELOPMENT CORPORATION	667	234	201	*30%*	435	167	*25%*
PATINO, JOSÉ	22	8	7	*30%*	15	6	*25%*
PEARCE, CRAIG L.	150	53	45	*30%*	98	38	*25%*
PERKO, BERT K.	132	47	40	*30%*	87	33	*25%*
POLAND, JOHN R. AND KATHLEEN A.	92	33	28	*30%*	61	23	*25%*
PORTER, TIMOTHY M.	30	11	9	*30%*	20	8	*25%*
PRECISION INVESTMENTS SERVICES, LLC (FORMERLY: CF PROPERTIES, LLC)	845	296	254	*30%*	550	212	*25%*
PRICE, DONALD AND RUTH	42	15	13	*30%*	28	11	*25%*
PRUETT, ANDREA	36	13	11	*30%*	24	9	*25%*
QUAKENBUSH, SAMUEL R.	19	7	6	*30%*	13	5	*25%*
QUIROS, FRANSISCO J. AND HERRMANN, RONALD	38	0	12	*30%*	12	10	*25%*
RICE, HENRY C. AND DIANA	24	9	8	*30%*	17	6	*25%*
RIZVI, S.R ALI	27	10	9	*30%*	19	7	*25%*
ROSSI, JAMES L. AND NAOMI I.	614	0	185	*30%*	185	154	*25%*
S AND B BROTHERS, LLC	221	78	67	*30%*	145	56	*25%*
SAGABEAN-BARKER, KANOEOLOKELANI L.	34	11	11	*30%*	22	9	*25%*
SAMPLES, BERNARD D. AND JANICE E. (FORMERLY: SHAW, ROBERT M. AND LORI A. SLATER-SHAW)	43	16	13	*30%*	29	11	*25%*
SAMRA, JAGTAR S.	30	11	9	*30%*	20	8	*25%*
SAN BERNARDINO CO BARSTOW - DAGGETT AIRPORT	168	59	51	*30%*	110	42	*25%*
SERVICE ROCK PRODUCTS CORPORATION	0	0	0	*30%*	0	0	*25%*
SHENG, JEN	33	12	10	*30%*	22	9	*25%*
SHEPPARD, THOMAS AND GLORIA	217	76	66	*30%*	142	55	*25%*

SEE NOTES PAGE 20 OF 20

APPENDIX H

FREE PRODUCTION ALLOWANCE FOR WATER YEAR 2019-20
AND
PROPOSED FREE PRODUCTION ALLOWANCE FOR WATER YEAR 2020-21
(ALL AMOUNTS IN ACRE-FEET)

BAJA SUBAREA

		2019-20 FREE PRODUCTION ALLOWANCE [1]				2020-21 FREE PRODUCTION ALLOWANCE [2]	
			FREE PRODUCTION ALLOWANCE				
PRODUCER	BASE ANNUAL PRODUCTION	CARRYOVER FROM PREVIOUS YEAR	ACRE-FEET	PERCENTAGE OF BAP	TOTAL	ACRE-FEET	PERCENTAGE OF BAP
SHORT, JEROME E.	30	1	9	*30%*	10	8	*25%*
SINGH, ET AL.	31	11	10	*30%*	21	8	*25%*
SMITH, DENISE DBA AMEREQUINE BEAUTY, INC	0	0	0	*30%*	0	0	*25%*
SMITH, PORTER AND ANITA	25	9	8	*30%*	17	7	*25%*
SOUTHERN CALIFORNIA EDISON COMPANY	600	210	180	*30%*	390	150	*25%*
SOUTHERN CALIFORNIA GAS COMPANY	98	35	30	*30%*	65	25	*25%*
SPERRY, WESLEY	4	2	2	*30%*	4	1	*25%*
ST. ANTONY COPTIC ORTHODOX MONASTERY	130	8	39	*30%*	47	33	*25%*
STARKE, GEORGE A. AND JAYNE E.	23	9	7	*30%*	16	6	*25%*
SUNDOWN LAKES, INC.	420	147	126	*30%*	273	105	*25%*
SUNRAY LAND COMPANY, LLC	63	23	19	*30%*	42	16	*25%*
SZYNKOWSKI, RUTH J.	29	11	9	*30%*	20	8	*25%*
TAPIE, RAYMOND L.	18	7	6	*30%*	13	5	*25%*
TEISAN, JERRY	96	34	29	*30%*	63	24	*25%*
THAYER, SHARON	97	33	30	*30%*	63	25	*25%*
THOMAS, STEPHEN AND LORI	49	18	15	*30%*	33	13	*25%*
TRIPLE H PARTNERSHIP	218	77	66	*30%*	143	55	*25%*
TURNER, TERRY	30	11	9	*30%*	20	8	*25%*
UNION PACIFIC RAILROAD COMPANY	249	88	75	*30%*	163	63	*25%*
VACA, ANDY AND TERESITA S.	20	7	6	*30%*	13	5	*25%*
VAN BASTELAAR, ALPHONSE	78	0	24	*30%*	24	20	*25%*
VAN DAM FAMILY TRUST, GLEN AND JENNIFER	5,430	1,016	1,629	*30%*	2,645	1,358	*25%*
VAN LEEUWEN, JOHN	2,018	699	606	*30%*	1,305	505	*25%*
VANDER DUSSEN TRUST, AGNES AND EDWARD	1,792	330	538	*30%*	868	448	*25%*
WANG, STEVEN	10	4	3	*30%*	7	3	*25%*
WARD, RAYMOND	105	4	32	*30%*	36	27	*25%*
WEEMS, LIZZIE	53	19	16	*30%*	35	14	*25%*
WEERAISINGHE, MAITHRI N.	15	6	5	*30%*	11	4	*25%*

SEE NOTES PAGE 20 OF 20

APPENDIX H

FREE PRODUCTION ALLOWANCE FOR WATER YEAR 2019-20
AND
PROPOSED FREE PRODUCTION ALLOWANCE FOR WATER YEAR 2020-21
(ALL AMOUNTS IN ACRE-FEET)

BAJA SUBAREA

		2019-20 FREE PRODUCTION ALLOWANCE [1]				2020-21 FREE PRODUCTION ALLOWANCE [2]	
			FREE PRODUCTION ALLOWANCE				
PRODUCER	BASE ANNUAL PRODUCTION	CARRYOVER FROM PREVIOUS YEAR	ACRE-FEET	PERCENTAGE OF BAP	TOTAL	ACRE-FEET	PERCENTAGE OF BAP
WESTERN HORIZON ASSOCIATES, INC.	1,363	0	409	*30%*	409	341	*25%*
WET SET, INC.	404	142	122	*30%*	264	101	*25%*
WITTE, E. DANIEL AND MARCIA	27	10	9	*30%*	19	7	*25%*
WLSR, INC.	328	115	99	*30%*	214	82	*25%*
WORSEY, JOSEPH A. AND REVAE	29	11	9	*30%*	20	8	*25%*
TOTAL	**63,929**	**16,993**	**19,246**		**36,239**	**16,042**	

SEE NOTES PAGE 20 OF 20

NOTES FOR APPENDIX H

1 FREE PRODUCTION ALLOWANCE IS EQUAL TO 80% OF BASE ANNUAL PRODUCTION FOR THE ESTE, OESTE AND CENTRO SUBAREAS AND 35% OF BASE ANNUAL PRODUCTION FOR THE BAJA SUBAREA FOR 2018-19 BASED ON THE COURT ORDER DATED JULY 13, 2018. FREE PRODUCTION ALLOWANCE IS EQUAL TO 80% OF BASE ANNUAL PRODUCTION FOR AGRICULTURAL PRODUCERS AND 60% OF BASE ANNUAL PRODUCTION FOR ALL OTHER PRODUCERS IN THE ALTO SUBAREA. AGRICULTURAL PRODUCERS INCLUDE THOSE PRODUCING WATER FOR THE IRRIGATION OF CROPS SUCH AS ALFALFA, GRAINS, NUT TREES OR ORCHARD, DAIRIES AND LIVESTOCK AND GENERALLY ALL OTHER INCIDENTAL USES INCLUDING SMALL DOMESTIC OR AS OTHERWISE DETERMINED BY WATERMASTER.

2 FREE PRODUCTION ALLOWANCE FOR 2019-20 (SUBJECT TO COURT APPROVAL).

ESTE SUBAREA: FREE PRODUCTION ALLOWANCE TO REMAIN AT 80% FOR THE 2019-20 WATER YEAR. THE ESTE SUBAREA MAY BE SUBJECT TO FUTURE RAMPDOWN TO 65% IMMEDIATELY IF WATER USE CONDITIONS CHANGE.

OESTE SUBAREA: FREE PRODUCTION ALLOWANCE IS EQUAL 75% OF BASE ANNUAL PRODUCTION FOR THE 2019-20 WATER YEAR.

ALTO SUBAREA: FREE PRODUCTION ALLOWANCE IS EQUAL 80% OF BASE ANNUAL PRODUCTION FOR AGRICULTURAL PRODUCERS AND 55% OF BASE ANNUAL PRODUCTION FOR ALL OTHER PRODUCERS IN THE ALTO SUBAREA FOR THE 2019-20 WATER YEAR, CONSISTENT WITH DIRECTION FROM THE COURT. AGRICULTURAL PRODUCERS INCLUDE THOSE PRODUCING WATER FOR THE IRRIGATION OF CROPS SUCH AS ALFALFA, GRAINS, NUT TREES OR ORCHARD, DAIRIES AND LIVESTOCK AND GENERALLY ALL OTHER INCIDENTAL USES INCLUDING SMALL DOMESTIC OR AS OTHERWISE DETERMINED BY WATERMASTER.

CENTRO SUBAREA: FREE PRODUCTION ALLOWANCE IS EQUAL TO 80% OF BASE ANNUAL PRODUCTION FOR THE 2019-20 WATER YEAR.

BAJA SUBAREA: FREE PRODUCTION ALLOWANCE IS EQUAL TO 30% OF BASE ANNUAL PRODUCTION FOR THE 2019-20 WATER YEAR.

3 PHELAN PIÑON HILLS CSD'S WELL #14 IS NOT INCLUDED IN THE TOTAL VERIFIED PRODUCTION. THE MATTER OF PUMPING FROM WELL #14, LOCATED IN LA COUNTY, IS STILL UNRESOLVED AND MAY AFFECT FUTURE OBLIGATIONS UNDER THE JUDGMENT.

4 APPELLANTS NOT SUBJECT TO THE JUDGMENT AFTER TRIAL PURSUANT TO SUPREME COURT DECISION DATED AUGUST 21, 2000. THE AGGREGATE BASE ANNUAL PRODUCTION OF THESE PARTIES WAS DETERMINED PRIOR TO TRIAL AND CONSISTS OF 291 ACRE FEET IN THE ALTO SUBAREA AND 1,187 ACRE FEET IN THE CENTRO SUBAREA.

5 THE 7,194 ACRE-FEET OF BAP AND THE ASSOCIATED UNUSED FPA OF 1,983 ACRE-FEET WAS TRANSFERRED TO THE MOJAVE WATER AGENCY EFFECTIVE OCTOBER 1, 2019.

APPENDIX I

AMENDED APPENDIX B FOR WATER YEAR 2017-18

RECONCILED FOR CARRYOVER TRANSFERS IN LIEU OF

PAYMENT OF REPLACEMENT AND MAKEUP WATER ASSESSMENTS

AND ALL OTHER ERRATA

AMENDED APPENDIX B FOR WATER YEAR 2017-18
RECONCILED FOR CARRYOVER TRANSFERS IN LIEU OF PAYMENT OF REPLACEMENT AND MAKEUP WATER ASSESSMENTS
AND ALL OTHER ERRATA

(UNLESS OTHERWISE NOTED ALL AMOUNTS SHOWN ARE IN ACRE-FEET)

ESTE SUBAREA

		2017-18 FREE PRODUCTION ALLOWANCE										ASSESSMENTS DUE BY JULY 1, 2019 (AMOUNTS IN DOLLARS)		
				TRANSFERS + OR (-)										
PRODUCER	BASE ANNUAL PRODUCTION	BASE FREE PRODUCTION ALLOWANCE[1]	CARRYOVER FROM PREVIOUS YEAR[2]	2016-17 CARRYOVER[3]	2017-18 FPA[4]	TOTAL[5]	2017-18 VERIFIED PRODUCTION[6]	UNUSED FPA[7]	REPLACEMENT WATER OBLIGATION[8]	PRODUCTION SUBJECT TO MAKEUP OBLIGATION[9]	MAKEUP WATER OBLIGATION	REPLACEMENT WATER $578.00/AF	MAKEUP WATER N/A	TOTAL
ABDUL, HARRY AND ANITA	194	156	156	0	0	312	7	156	0	7	0.00	0.00	0.00	0.00
ABSHIRE, DAVID V.	24	20	20	0	0	40	0	20	0	0	0.00	0.00	0.00	0.00
AHN REVOCABLE LIVING TRUST	0	0	0	0	67	67	67	0	0	0	0.00	0.00	0.00	0.00
AHN REVOCABLE TRUST	28	23	23	0	0	46	20	23	0	20	0.00	0.00	0.00	0.00
AHN, CHUN SOO AND DAVID	400	320	320	(102)	(115)	423	0	205	0	0	0.00	0.00	0.00	0.00
ANDERSON, ROSS C. AND BETTY J.	34	28	28	0	0	56	0	28	0	0	0.00	0.00	0.00	0.00
AVILA, ANGEL AND EVALIA	573	459	429	(30)	(11)	847	118	448	0	118	0.00	0.00	0.00	0.00
BAR H MUTUAL WATER COMPANY	53	43	43	0	0	86	25	43	0	25	0.00	0.00	0.00	0.00
BELL, CHUCK	494	396	396	(36)	0	756	250	396	0	250	0.00	0.00	0.00	0.00
BRACHT, WILLIAM F. AND ALEXANDER, ALICIA M.	50	40	34	0	0	74	53	21	0	53	0.00	0.00	0.00	0.00
CASA COLINA FOUNDATION	90	72	71	0	0	143	47	72	0	47	0.00	0.00	0.00	0.00
CENTER WATER COMPANY	40	32	32	0	0	64	21	32	0	21	0.00	0.00	0.00	0.00
CHUNG, ET AL.	0	0	7	0	27	34	34	0	0	7	0.00	0.00	0.00	0.00
CLUB VIEW PARTNERS	1,276	1,021	1,021	(19)	(21)	2,002	0	1,000	0	0	0.00	0.00	0.00	0.00
CROSS, SHARON I.	23	19	19	0	0	38	1	19	0	1	0.00	0.00	0.00	0.00
DACOSTA, DEAN EDWARD	56	45	45	0	0	90	1	45	0	1	0.00	0.00	0.00	0.00
DAHLQUIST, GEORGE R.	594	476	476	0	0	952	0	476	0	0	0.00	0.00	0.00	0.00
DESERT DAWN MUTUAL WATER COMPANY	15	12	0	0	12	24	20	0	0	12	0.00	0.00	0.00	0.00
DESERT SPRINGS MUTUAL WATER COMPANY	78	63	63	0	0	126	44	63	0	44	0.00	0.00	0.00	0.00
DJC CORPORATION	66	53	53	0	0	106	0	53	0	0	0.00	0.00	0.00	0.00
GABRYCH, EUGENE	2,201	1,761	1,761	0	(91)	3,431	0	1,670	0	0	0.00	0.00	0.00	0.00
GAETA, MIGUEL AND MARIA	1,500	1,200	1,200	(36)	0	2,364	1	1,200	0	1	0.00	0.00	0.00	0.00
GAETA, TRINIDAD	512	410	410	0	0	820	132	410	0	132	0.00	0.00	0.00	0.00
GARDENA MISSION CHURCH, INC.	0	0	0	0	0	0	0	0	0	0	0.00	0.00	0.00	0.00
GAYJIKIAN, SAMUEL AND HAZEL	102	82	82	0	0	164	1	82	0	1	0.00	0.00	0.00	0.00
GOLDEN STATE WATER COMPANY	178	143	143	0	0	286	118	143	0	118	0.00	0.00	0.00	0.00
GORDON ACRES WATER COMPANY	54	44	44	0	0	88	17	44	0	17	0.00	0.00	0.00	0.00
GUBLER, HANS	30	24	24	0	0	48	10	24	0	10	0.00	0.00	0.00	0.00
HAL-DOR LTD.	23	19	19	0	0	38	16	19	0	16	0.00	0.00	0.00	0.00
HARVEY, LISA M.	300	240	240	0	0	480	1	240	0	1	0.00	0.00	0.00	0.00
HERT, SCOTT	276	221	221	0	0	442	200	221	0	200	0.00	0.00	0.00	0.00
HI-GRADE MATERIALS COMPANY	442	354	354	0	0	708	168	354	0	168	0.00	0.00	0.00	0.00
HITCHIN LUCERNE, INC.	16	13	13	0	0	26	10	13	0	10	0.00	0.00	0.00	0.00
JUBILEE MUTUAL WATER COMPANY	142	114	31	0	0	145	100	45	0	100	0.00	0.00	0.00	0.00
JUNIPER RIVIERA COUNTY WATER DISTRICT	37	30	0	42	0	72	66	6	0	66	0.00	0.00	0.00	0.00
KIM, JU SANG	30	24	24	0	0	48	1	24	0	1	0.00	0.00	0.00	0.00
LEE, ANNA K. AND ESHBAN K.	33	27	27	0	0	54	0	27	0	0	0.00	0.00	0.00	0.00

SEE NOTES PAGE 16 OF 16

AMENDED APPENDIX B FOR WATER YEAR 2017-18
RECONCILED FOR CARRYOVER TRANSFERS IN LIEU OF PAYMENT OF REPLACEMENT AND MAKEUP WATER ASSESSMENTS
AND ALL OTHER ERRATA

(UNLESS OTHERWISE NOTED ALL AMOUNTS SHOWN ARE IN ACRE-FEET)

ESTE SUBAREA

		2017-18 FREE PRODUCTION ALLOWANCE										ASSESSMENTS DUE BY JULY 1, 2019 (AMOUNTS IN DOLLARS)		
				TRANSFERS + OR (-)										
PRODUCER	BASE ANNUAL PRODUCTION	BASE FREE PRODUCTION ALLOWANCE[1]	CARRYOVER FROM PREVIOUS YEAR[2]	2016-17 CARRYOVER[3]	2017-18 FPA[4]	TOTAL[5]	2017-18 VERIFIED PRODUCTION[6]	UNUSED FPA[7]	REPLACEMENT WATER OBLIGATION[8]	PRODUCTION SUBJECT TO MAKEUP OBLIGATION[9]	MAKEUP WATER OBLIGATION	REPLACEMENT WATER $578.00/AF	MAKEUP WATER N/A	TOTAL
LEE, DOO HWAN	78	63	63	0	0	126	0	63	0	0	0.00	0.00	0.00	0.00
LOPEZ, BALTAZAR	385	308	308	0	0	616	0	308	0	0	0.00	0.00	0.00	0.00
LUA, MICHAEL T. AND DONNA S.	348	279	279	0	0	558	0	279	0	0	0.00	0.00	0.00	0.00
LUCERNE VALLEY MUTUAL WATER COMPANY	54	44	44	0	0	88	32	44	0	32	0.00	0.00	0.00	0.00
LUCERNE VALLEY PARTNERS	1,213	971	971	0	0	1,942	0	971	0	0	0.00	0.00	0.00	0.00
LUCERNE VISTA MUTUAL WATER COMPANY	21	17	16	0	0	33	18	15	0	18	0.00	0.00	0.00	0.00
M.B. LANDSCAPING AND NURSERY, INC.	1,773	1,419	1,419	(71)	0	2,767	1,301	1,419	0	1,301	0.00	0.00	0.00	0.00
MITSUBISHI CEMENT CORPORATION	1,395	1,116	1,116	(78)	(121)	2,033	357	995	0	357	0.00	0.00	0.00	0.00
MONACO INVESTMENT COMPANY	70	56	56	0	0	112	0	56	0	0	0.00	0.00	0.00	0.00
MOSS, LAWRENCE W. AND HELEN J.	43	35	35	0	0	70	32	35	0	32	0.00	0.00	0.00	0.00
NORRIS TRUST, MARY ANN	73	59	59	0	0	118	1	59	0	1	0.00	0.00	0.00	0.00
OASIS WORLD MISSION	0	0	0	0	48	48	48	0	0	0	0.00	0.00	0.00	0.00
OMYA CALIFORNIA, INC.	23	19	0	0	11	30	30	0	0	19	0.00	0.00	0.00	0.00
PAK, KAE SOO AND MYONG HUI KANG	247	198	198	0	(27)	369	69	171	0	69	0.00	0.00	0.00	0.00
PETTIGREW, DAN	22	18	18	0	0	36	0	18	0	0	0.00	0.00	0.00	0.00
PETTIGREW, JAMES AND CHERLYN	500	400	400	0	0	800	139	400	0	139	0.00	0.00	0.00	0.00
REED, MIKE	58	47	47	0	0	94	1	47	0	1	0.00	0.00	0.00	0.00
RHEE, ANDREW N.	0	0	0	30	11	41	41	0	0	30	0.00	0.00	0.00	0.00
ROBERTSON'S READY MIX	0	0	0	0	87	87	87	0	0	0	0.00	0.00	0.00	0.00
ROYAL WAY	200	160	160	0	0	320	50	160	0	50	0.00	0.00	0.00	0.00
S AND E 786 ENTERPRISES, LLC	597	478	478	0	0	956	0	478	0	0	0.00	0.00	0.00	0.00
SABA, SABA A. AND SHIRLEY L.	1,120	896	896	0	0	1,792	0	896	0	0	0.00	0.00	0.00	0.00
SAN BERNARDINO COUNTY SERVICE AREA 29	40	32	0	0	21	53	53	0	0	32	0.00	0.00	0.00	0.00
SON'S RANCH	140	112	112	0	0	224	55	112	0	55	0.00	0.00	0.00	0.00
SPECIALTY MINERALS, INC.	42	34	0	0	23	57	57	0	0	34	0.00	0.00	0.00	0.00
SPILLMAN, JAMES R. AND NANCY J.	23	19	19	0	0	38	5	19	0	5	0.00	0.00	0.00	0.00
THE CUSHENBURY TRUST, C/O SPECIALTY MINERALS, INC.	10	8	8	0	0	16	0	8	0	0	0.00	0.00	0.00	0.00
WEISER, ET AL.	90	72	0	0	91	163	163	0	0	72	0.00	0.00	0.00	0.00
WEST END MUTUAL WATER COMPANY	30	24	24	(12)	(12)	24	13	11	0	13	0.00	0.00	0.00	0.00
WILSHIRE ROAD PARTNERS	692	554	554	0	0	1,108	0	554	0	0	0.00	0.00	0.00	0.00
TOTAL	**19,251**	**15,422**	**15,109**	**(312)**	**0**	**30,219**	**4,101**	**14,740**	**0**	**3,707**	**0.00**	**0.00**	**0.00**	**0.00**

SEE NOTES PAGE 16 OF 16

AMENDED APPENDIX B FOR WATER YEAR 2017-18
RECONCILED FOR CARRYOVER TRANSFERS IN LIEU OF PAYMENT OF REPLACEMENT AND MAKEUP WATER ASSESSMENTS
AND ALL OTHER ERRATA

(UNLESS OTHERWISE NOTED ALL AMOUNTS SHOWN ARE IN ACRE-FEET)

OESTE SUBAREA

		2017-18 FREE PRODUCTION ALLOWANCE										ASSESSMENTS DUE BY JULY 1, 2019 (AMOUNTS IN DOLLARS)		
				TRANSFERS + OR (-)										
PRODUCER	BASE ANNUAL PRODUCTION	BASE FREE PRODUCTION ALLOWANCE[1]	CARRYOVER FROM PREVIOUS YEAR[2]	2016-17 CARRYOVER[3]	2017-18 FPA[4]	TOTAL[5]	2017-18 VERIFIED PRODUCTION[6]	UNUSED FPA[7]	REPLACEMENT WATER OBLIGATION[8]	PRODUCTION SUBJECT TO MAKEUP OBLIGATION[9]	MAKEUP WATER OBLIGATION	REPLACEMENT WATER $578.00/AF	MAKEUP WATER N/A	TOTAL
AEROCHEM, INC.	660	528	17	0	(200)	345	10	328	0	10	0.00	0.00	0.00	0.00
BROWN, SUE AND DOUG	46	37	37	0	0	74	0	37	0	0	0.00	0.00	0.00	0.00
CHAMISAL MUTUAL WATER COMPANY	96	77	8	0	(50)	35	30	5	0	30	0.00	0.00	0.00	0.00
DOSSEY, D. A.	0	0	6	(6)	0	0	0	0	0	0	0.00	0.00	0.00	0.00
HANDRINOS, NICOLE A.	7	6	6	0	0	12	1	6	0	1	0.00	0.00	0.00	0.00
HETTINGA REVOCABLE TRUST	1,256	1,005	248	6	250	1,509	1,208	301	0	1,208	0.00	0.00	0.00	0.00
PHELAN PIÑON HILLS COMMUNITY SERVICES DISTRICT (SEE NOTE 10)	4,680	3,744	3,744	0	0	7,488	2,451	3,744	0	2,451	0.00	0.00	0.00	0.00
TROEGER FAMILY TRUST, RICHARD H.	112	90	90	0	0	180	6	90	0	6	0.00	0.00	0.00	0.00
TOTAL	**6,857**	**5,487**	**4,156**	**0**	**0**	**9,643**	**3,706**	**4,511**	**0**	**3,706**	**0.00**	**0.00**	**0.00**	**0.00**

SEE NOTES PAGE 16 OF 16

AMENDED APPENDIX B FOR WATER YEAR 2017-18
RECONCILED FOR CARRYOVER TRANSFERS IN LIEU OF PAYMENT OF REPLACEMENT AND MAKEUP WATER ASSESSMENTS
AND ALL OTHER ERRATA

(UNLESS OTHERWISE NOTED ALL AMOUNTS SHOWN ARE IN ACRE-FEET)

ALTO SUBAREA

		2017-18 FREE PRODUCTION ALLOWANCE										ASSESSMENTS DUE BY JULY 1, 2019 (AMOUNTS IN DOLLARS)		
				TRANSFERS + OR (-)										
PRODUCER	BASE ANNUAL PRODUCTION	BASE FREE PRODUCTION ALLOWANCE[1]	CARRYOVER FROM PREVIOUS YEAR[2]	2016-17 CARRYOVER[3]	2017-18 FPA[4]	TOTAL[5]	2017-18 VERIFIED PRODUCTION[6]	UNUSED FPA[7]	REPLACEMENT WATER OBLIGATION[8]	PRODUCTION SUBJECT TO MAKEUP OBLIGATION[9]	MAKEUP WATER OBLIGATION	REPLACEMENT WATER $578.00/AF	MAKEUP WATER $578.00/AF	TOTAL
ADELANTO, CITY OF	5,182	2,627	0	40	1,151	3,818	3,818	0	0	3,425	0.00	0.00	0.00	0.00
ADES, JOHN AND DEVON	37	30	25	(25)	(12)	18	6	12	0	6	0.00	0.00	0.00	0.00
AGCON, INC.	384	231	57	(57)	63	294	294	0	0	231	0.00	0.00	0.00	0.00
AMERICAN STATES WATER COMPANY	1,000	600	600	(600)	(486)	114	0	114	0	0	0.00	0.00	0.00	0.00
APPLE VALLEY FOOTHILL COUNTY WATER DISTRICT	167	101	17	(12)	0	106	95	11	0	95	0.06	0.00	34.68	34.68
APPLE VALLEY HEIGHTS COUNTY WATER DISTRICT	125	75	0	18	9	102	102	0	0	93	0.00	0.00	0.00	0.00
APPLE VALLEY UNIFIED SCHOOL DISTRICT	0	0	0	0	54	54	54	0	0	0	0.00	0.00	0.00	0.00
APPLE VALLEY VIEW MUTUAL WATER COMPANY	36	22	0	0	2	24	24	0	0	22	0.00	0.00	0.00	0.00
APPLE VALLEY, TOWN OF	1,082	650	421	0	0	1,071	508	563	0	508	0.00	0.00	0.00	0.00
AQUA CAPITAL MANAGEMENT, LP-AGRICULTURE	72	702	0	0	(702)	0	0	0	0	0	0.00	0.00	0.00	0.00
AQUA CAPITAL MANAGEMENT, LP-INDUSTRIAL	185	111	0	0	(111)	0	0	0	0	0	0.00	0.00	0.00	0.00
BASS TRUST, NEWTON T.	514	412	412	(412)	(410)	2	2	0	0	2	0.13	0.00	75.14	75.14
BASTIANON REVOCABLE TRUST	77	62	61	(61)	(61)	1	1	0	0	1	0.06	0.00	34.68	34.68
BEEBE, ROBERT W. AND DOROTHY K.	6	5	5	0	(5)	5	0	0	0	0	0.00	0.00	0.00	0.00
BEINSCHROTH FAMILY TRUST	800	640	611	(611)	(593)	47	47	0	0	47	0.00	0.00	0.00	0.00
BOX, GEARY S. AND LAURA (FORMERLY: PEARSON, DERYL B.)	22	18	0	18	0	36	4	18	0	4	0.00	0.00	0.00	0.00
BROWN, BOBBY G. AND VALERIA R.	42	34	34	(34)	(33)	1	1	0	0	1	0.06	0.00	34.68	34.68
BROWN, JENNIFER	41	33	24	(24)	(29)	4	4	0	0	4	0.00	0.00	0.00	0.00
BRUNEAU, KAREN	10	8	8	0	0	16	2	8	0	2	0.13	0.00	75.14	75.14
BRYANT, IAN	29	24	24	(24)	(24)	0	0	0	0	0	0.00	0.00	0.00	0.00
BUNNELL, DICK	24	20	18	(18)	(18)	2	2	0	0	2	0.00	0.00	0.00	0.00
CALMAT COMPANY	25	15	11	(11)	0	15	4	11	0	4	0.00	0.00	0.00	0.00
CALPORTLAND COMPANY - AGRICULTURE	643	515	515	(184)	0	846	0	515	0	0	0.00	0.00	0.00	0.00
CALPORTLAND COMPANY - ORO GRANDE PLANT	2,809	1,686	1,239	(1,035)	0	1,890	763	1,127	0	763	0.00	0.00	0.00	0.00
CDFW - MOJAVE NARROWS REGIONAL PARK	2,107	1,265	0	0	505	1,770	1,770	0	0	1,265	0.00	0.00	0.00	0.00
CDFW - MOJAVE RIVER FISH HATCHERY (SEE NOTE 11)	20	16	0	0	0	16	20	0	0	0	0.00	0.00	0.00	0.00
CEMEX, INC.	1,499	900	0	0	252	1,152	1,152	0	0	900	0.00	0.00	0.00	0.00
CUNNINGHAM, JERRY	0	0	8	(8)	0	0	0	0	0	0	0.00	0.00	0.00	0.00
DOLCH, ROBERT AND JUDY	100	80	76	(76)	(76)	4	4	0	0	4	0.26	0.00	150.28	150.28
DORA LAND, INC.	15	12	12	(12)	(12)	0	0	0	0	0	0.00	0.00	0.00	0.00
EAST DESERT LAND COMPANY, LLC (SEE NOTE 12)	0						1,208							
EVENSON, EDWIN H. AND JOYCELAINE C.	70	56	56	0	0	112	1	56	0	1	0.06	0.00	34.68	34.68
FEDERAL BUREAU OF PRISONS, VICTORVILLE	686	412	0	0	(412)	0	0	0	0	0	0.00	0.00	0.00	0.00
FISCHER REVOCABLE LIVING TRUST	36	29	28	(28)	(28)	1	1	0	0	1	0.06	0.00	34.68	34.68

SEE NOTES PAGE 16 OF 16

AMENDED APPENDIX B FOR WATER YEAR 2017-18
RECONCILED FOR CARRYOVER TRANSFERS IN LIEU OF PAYMENT OF REPLACEMENT AND MAKEUP WATER ASSESSMENTS
AND ALL OTHER ERRATA

(UNLESS OTHERWISE NOTED ALL AMOUNTS SHOWN ARE IN ACRE-FEET)

ALTO SUBAREA

		2017-18 FREE PRODUCTION ALLOWANCE										ASSESSMENTS DUE BY JULY 1, 2019 (AMOUNTS IN DOLLARS)		
				TRANSFERS + OR (-)										
PRODUCER	BASE ANNUAL PRODUCTION	BASE FREE PRODUCTION ALLOWANCE[1]	CARRYOVER FROM PREVIOUS YEAR[2]	2016-17 CARRYOVER[3]	2017-18 FPA[4]	TOTAL[5]	2017-18 VERIFIED PRODUCTION[6]	UNUSED FPA[7]	REPLACEMENT WATER OBLIGATION[8]	PRODUCTION SUBJECT TO MAKEUP OBLIGATION[9]	MAKEUP WATER OBLIGATION	REPLACEMENT WATER $578.00/AF	MAKEUP WATER $578.00/AF	TOTAL
FISHER TRUST, JEROME R.	633	507	507	(507)	(507)	0	0	0	0	0	0.00	0.00	0.00	0.00
FITZWATER, R. E. (SEE NOTE 12)	291						1							
FRAZIER, ET AL.	50	40	40	(40)	(40)	0	0	0	0	0	0.00	0.00	0.00	0.00
GOLDEN STATE WATER COMPANY	940	564	0	0	321	885	885	0	0	564	0.00	0.00	0.00	0.00
GREEN ACRES ESTATES	25	15	15	0	0	30	5	15	0	5	0.32	0.00	184.96	184.96
GULBRANSON, MERLIN	5	4	4	0	0	8	0	4	0	0	0.00	0.00	0.00	0.00
HAAS, BRYAN C. AND HINKLE, MARY H.	9	8	8	(8)	(8)	0	0	0	0	0	0.00	0.00	0.00	0.00
HALANNA EQUITIES III	19	16	10	(10)	(10)	6	6	0	0	6	0.38	0.00	219.64	219.64
HAMILTON FAMILY TRUST	108	87	73	(73)	0	87	15	72	0	15	0.96	0.00	554.88	554.88
HELENDALE COMMUNITY SERVICES DISTRICT	3,707	2,225	705	(705)	(686)	1,539	1,539	0	0	1,539	0.00	0.00	0.00	0.00
HELENDALE SCHOOL DISTRICT	18	11	11	0	0	22	6	11	0	6	0.38	0.00	219.64	219.64
HESPERIA - GOLF COURSE, CITY OF	678	407	0	0	164	571	571	0	0	407	0.00	0.00	0.00	0.00
HESPERIA VENTURE I, LLC	0	0	0	0	0	0	1	0	1	0	0.00	578.00	0.00	578.00
HESPERIA WATER DISTRICT	13,914	8,349	0	330	4,120	12,799	14,259	0	1,460	8,679	0.00	843,880.00	0.00	843,880.00
HESPERIA, CITY OF	6,736	4,042	4,042	(4,042)	(4,042)	0	0	0	0	0	0.00	0.00	0.00	0.00
HI-GRADE MATERIALS COMPANY	149	90	72	(72)	(63)	27	18	9	0	18	0.00	0.00	0.00	0.00
HOLWAY JEFFREY R AND PATRICIA GAGE	8	7	7	(7)	0	7	0	7	0	0	0.00	0.00	0.00	0.00
HOLWAY, JEFFREY R	11	9	9	(9)	0	9	0	9	0	0	0.00	0.00	0.00	0.00
HUNT, CONNIE	66	53	53	(53)	0	53	0	53	0	0	0.00	0.00	0.00	0.00
JAMBOREE HOUSING CORPORATION	0	0	0	55	0	55	41	0	0	41	2.62	0.00	1,514.36	1,514.36
JESS RANCH WATER COMPANY	7,230	4,338	3,779	(3,011)	(3,171)	1,935	1,427	508	0	1,427	0.00	0.00	0.00	0.00
JOHNSON, CARLEAN	23	19	6	0	0	25	22	3	0	22	0.00	0.00	0.00	0.00
JOHNSON, RONALD	31	25	25	(25)	0	25	0	25	0	0	0.00	0.00	0.00	0.00
JOHNSTON, HARRIET AND JOHNSTON, LAWRENCE W.	127	102	100	(100)	0	102	4	98	0	4	0.26	0.00	150.28	150.28
KANESAKA, KENJI AND YUKARI	0	0	0	0	0	0	0	0	0	0	0.00	0.00	0.00	0.00
KEMPER CAMPBELL RANCH	473	379	359	(359)	(236)	143	143	0	0	143	0.00	0.00	0.00	0.00
LAGUNA WATER II, LTD. (FORMERLY: AQUA CAPITAL MANGEMENT, LP - AGRICULTURE)	200	160	0	0	(160)	0	0	0	0	0	0.00	0.00	0.00	0.00
LAKE ARROWHEAD COMMUNITY SERVICES DISTRICT	658	527	527	(527)	(527)	0	0	0	0	0	0.00	0.00	0.00	0.00
LANGLEY, JAMES	5	4	4	(4)	(4)	0	0	0	0	0	0.00	0.00	0.00	0.00
LANGLEY, JAMES - INDUSTRIAL	0	0	0	0	0	0	0	0	0	0	0.00	0.00	0.00	0.00
LAWSON, ERNEST AND BARBARA	15	12	12	(12)	(11)	1	1	0	0	1	0.06	0.00	34.68	34.68
LENHERT, RONALD AND TONI	37	30	30	0	0	60	8	30	0	8	0.51	0.00	294.78	294.78
LHC ALLIGATOR, LLC	498	399	399	0	(274)	524	0	125	0	0	0.00	0.00	0.00	0.00
LIBERTY UTILITIES (APPLE VALLEY RANCHOS WATER) CORP. (SEE NOTE 13)	13,610	8,166	2,659	0	0	10,825	8,276	2,549	0	8,276	0.00	0.00	0.00	0.00

SEE NOTES PAGE 16 OF 16

AMENDED APPENDIX B FOR WATER YEAR 2017-18
RECONCILED FOR CARRYOVER TRANSFERS IN LIEU OF PAYMENT OF REPLACEMENT AND MAKEUP WATER ASSESSMENTS
AND ALL OTHER ERRATA

(UNLESS OTHERWISE NOTED ALL AMOUNTS SHOWN ARE IN ACRE-FEET)

ALTO SUBAREA

		2017-18 FREE PRODUCTION ALLOWANCE										ASSESSMENTS DUE BY JULY 1, 2019 (AMOUNTS IN DOLLARS)		
				TRANSFERS + OR (-)										
PRODUCER	BASE ANNUAL PRODUCTION	BASE FREE PRODUCTION ALLOWANCE[1]	CARRYOVER FROM PREVIOUS YEAR[2]	2016-17 CARRYOVER[3]	2017-18 FPA[4]	TOTAL[5]	2017-18 VERIFIED PRODUCTION[6]	UNUSED FPA[7]	REPLACEMENT WATER OBLIGATION[8]	PRODUCTION SUBJECT TO MAKEUP OBLIGATION[9]	MAKEUP WATER OBLIGATION	REPLACEMENT WATER $578.00/AF	MAKEUP WATER $578.00/AF	TOTAL
LOW, DEAN	199	160	160	(160)	(160)	0	0	0	0	0	0.00	0.00	0.00	0.00
LUCKEY 2010 REVOCABLE TRUST	300	240	239	(239)	(239)	1	1	0	0	1	0.06	0.00	34.68	34.68
MARIANA RANCHOS COUNTY WATER DISTRICT	245	147	0	0	63	210	210	0	0	147	0.00	0.00	0.00	0.00
MCINNIS, WILLIAM S.	30	24	24	(24)	0	24	7	17	0	7	0.00	0.00	0.00	0.00
MCKINNEY, PAULA	33	27	27	(27)	0	27	0	27	0	0	0.00	0.00	0.00	0.00
MLH, LLC	13	11	3	0	(6)	8	8	0	0	8	0.51	0.00	294.78	294.78
MOJAVE WATER AGENCY (SEE NOTE 14)	0	0	0	0	0	0	20	0	20	0	0.00	11,560.00	0.00	11,560.00
NAVAJO MUTUAL WATER COMPANY	88	53	53	0	0	106	30	53	0	30	0.00	0.00	0.00	0.00
NUÑEZ, LUIS SEGUNDO	0	0	0	0	0	0	1	0	1	0	0.00	578.00	0.00	578.00
NUNN FAMILY TRUST	36	29	28	(28)	(28)	1	1	0	0	1	0.06	0.00	34.68	34.68
ORO GRANDE SCHOOL DISTRICT	107	65	65	0	0	130	65	65	0	65	4.15	0.00	2,398.70	2,398.70
PERRY REVOCABLE LIVING TRUST, THOMAS AND PATRICIA	0	0	0	0	1	1	1	0	0	0	0.00	0.00	0.00	0.00
PHELAN PIÑON HILLS COMMUNITY SERVICES DISTRICT	355	213	71	0	0	284	161	123	0	161	0.00	0.00	0.00	0.00
PITTMAN, LEROY W.	148	119	119	0	0	238	1	119	0	1	0.06	0.00	34.68	34.68
POLICH, DONNA	65	52	52	(52)	0	52	0	52	0	0	0.00	0.00	0.00	0.00
RANCHERITOS MUTUAL WATER COMPANY	169	102	0	0	0	102	109	0	7	102	0.00	4,046.00	0.00	4,046.00
RIM PROPERTIES, A GENERAL PARTNERSHIP	9	8	8	(8)	(8)	0	0	0	0	0	0.00	0.00	0.00	0.00
RUE RANCH	30	24	15	0	(24)	15	2	0	0	2	0.13	0.00	75.14	75.14
SAN BERNARDINO COUNTY - HIGH DESERT DETENTION CENT	0	0	0	0	121	121	121	0	0	0	0.00	0.00	0.00	0.00
SAN BERNARDINO COUNTY SERVICE AREA 42	465	279	209	(209)	0	279	66	213	0	66	0.00	0.00	0.00	0.00
SAN BERNARDINO COUNTY SERVICE AREA 64	3,822	2,294	379	0	128	2,801	2,801	0	0	2,673	0.00	0.00	0.00	0.00
SAN BERNARDINO COUNTY SERVICE AREA 70J	1,015	609	0	1,059	37	1,705	1,705	0	0	1,668	0.00	0.00	0.00	0.00
SAPP, ROBERT D. AND LEE, TERESA J.	42	34	26	(26)	(27)	7	7	0	0	7	0.00	0.00	0.00	0.00
SCRAY, MICHELLE A. TRUST	15	12	11	(11)	0	12	1	11	0	1	0.06	0.00	34.68	34.68
SERVICE ROCK PRODUCTS CORPORATION	20	12	3	0	0	15	8	7	0	8	0.51	0.00	294.78	294.78
SHEEP CREEK WATER COMPANY	0	0	0	0	0	0	0	0	0	0	0.00	0.00	0.00	0.00
SILVER LAKES ASSOCIATION	4,987	2,993	655	0	51	3,699	3,699	0	0	3,648	0.00	0.00	0.00	0.00
SNOWBALL DEVELOPMENT, INC.	0	0	0	0	0	0	0	0	0	0	0.00	0.00	0.00	0.00
SPRING VALLEY LAKE ASSOCIATION	3,768	2,261	0	0	252	2,513	2,513	0	0	2,261	0.00	0.00	0.00	0.00
SPRING VALLEY LAKE COUNTRY CLUB	977	587	0	151	0	738	703	35	0	703	0.00	0.00	0.00	0.00
STORM, RANDALL	62	50	50	(50)	(50)	0	0	0	0	0	0.00	0.00	0.00	0.00
SUDMEIER, GLENN W.	20	16	15	(15)	(15)	1	1	0	0	1	0.06	0.00	34.68	34.68
SUMMIT VALLEY RANCH, LLC	57	46	15	(15)	(27)	19	19	0	0	19	1.21	0.00	699.38	699.38
THOMPSON LIVING TRUST, JAMES A. AND SULA B.	418	335	331	(331)	(334)	1	1	0	0	1	0.06	0.00	34.68	34.68
THOMPSON LIVING TRUST, R.L. AND R.A.	2	2	7	(7)	2	4	4	0	0	2	0.00	0.00	0.00	0.00
THRASHER, GARY	373	299	280	(280)	(284)	15	15	0	0	15	0.00	0.00	0.00	0.00

SEE NOTES PAGE 16 OF 16

AMENDED APPENDIX B FOR WATER YEAR 2017-18
RECONCILED FOR CARRYOVER TRANSFERS IN LIEU OF PAYMENT OF REPLACEMENT AND MAKEUP WATER ASSESSMENTS
AND ALL OTHER ERRATA

(UNLESS OTHERWISE NOTED ALL AMOUNTS SHOWN ARE IN ACRE-FEET)

ALTO SUBAREA

		2017-18 FREE PRODUCTION ALLOWANCE										ASSESSMENTS DUE BY JULY 1, 2019 (AMOUNTS IN DOLLARS)		
				TRANSFERS + OR (-)										
PRODUCER	BASE ANNUAL PRODUCTION	BASE FREE PRODUCTION ALLOWANCE[1]	CARRYOVER FROM PREVIOUS YEAR[2]	2016-17 CARRYOVER[3]	2017-18 FPA[4]	TOTAL[5]	2017-18 VERIFIED PRODUCTION[6]	UNUSED FPA[7]	REPLACEMENT WATER OBLIGATION[8]	PRODUCTION SUBJECT TO MAKEUP OBLIGATION[9]	MAKEUP WATER OBLIGATION	REPLACEMENT WATER $578.00/AF	MAKEUP WATER $578.00/AF	TOTAL
THUNDERBIRD COUNTY WATER DISTRICT	118	71	0	0	36	107	107	0	0	71	0.00	0.00	0.00	0.00
TRANSAMERICA FIN'L SVC - SPEARS, LARRY B. AND ERLINDA	26	21	21	0	0	42	0	21	0	0	0.00	0.00	0.00	0.00
VANHOOPS HOLDINGS, LP	360	288	288	(288)	(288)	0	0	0	0	0	0.00	0.00	0.00	0.00
VICTOR VALLEY COMMUNITY COLLEGE DISTRICT	240	144	0	0	268	412	412	0	0	144	0.00	0.00	0.00	0.00
VICTOR VALLEY MEMORIAL PARK	0	0	0	0	45	45	45	0	0	0	0.00	0.00	0.00	0.00
VICTORVILLE WATER DISTRICT, ID#1 (SEE NOTE 13)	23,020	13,812	0	0	4,025	17,837	19,334	0	1,497	14,224	0.00	865,266.00	0.00	865,266.00
VICTORVILLE WATER DISTRICT, ID#2 (SEE NOTE 13)	2,932	1,760	0	0	3,171	4,931	4,931	0	0	1,760	0.00	0.00	0.00	0.00
VOGLER, ALBERT H.	62	50	49	(49)	(49)	1	1	0	0	1	0.06	0.00	34.68	34.68
WAGNER LIVING TRUST	1,224	980	980	(980)	(980)	0	0	0	0	0	0.00	0.00	0.00	0.00
WAKULA FAMILY TRUST	11	9	9	0	0	18	1	9	0	1	0.06	0.00	34.68	34.68
WARD, KEN AND BARBARA	65	52	21	(21)	(36)	16	16	0	0	16	0.00	0.00	0.00	0.00
WEST, HOWARD AND SUZY	72	58	58	(58)	0	58	0	58	0	0	0.00	0.00	0.00	0.00
WEST, JIMMIE E.	10	8	7	(7)	(7)	1	1	0	0	1	0.06	0.00	34.68	34.68
WESTERN RIVERS CONSERVANCY	10	8	7	(7)	0	8	1	7	0	1	0.06	0.00	34.68	34.68
WESTERN WATER COMPANY	15	12	12	0	0	24	0	12	0	0	0.00	0.00	0.00	0.00
WESTLAND INDUSTRIES, INC.	54	33	24	0	0	57	28	29	0	28	1.79	0.00	1,034.62	1,034.62
WIENER, MELVIN AND MARIAM S.	30	18	18	0	0	36	0	18	0	0	0.00	0.00	0.00	0.00
WOOD, MICHAEL AND DENISE	0	0	0	0	44	44	44	0	0	0	0.00	0.00	0.00	0.00
WYATT FAMILY TRUST	70	56	56	(56)	0	56	0	56	0	0	0.00	0.00	0.00	0.00
TOTAL	**114,308**	**70,469**	**22,113**	**(14,073)**	**(428)**	**78,081**	**74,317**	**6,885**	**2,986**	**56,387**	**15.21**	**1,725,908.00**	**8,791.38**	**1,734,699.38**

AMENDED APPENDIX B FOR WATER YEAR 2017-18
RECONCILED FOR CARRYOVER TRANSFERS IN LIEU OF PAYMENT OF REPLACEMENT AND MAKEUP WATER ASSESSMENTS
AND ALL OTHER ERRATA

(UNLESS OTHERWISE NOTED ALL AMOUNTS SHOWN ARE IN ACRE-FEET)

CENTRO SUBAREA

		2017-18 FREE PRODUCTION ALLOWANCE										ASSESSMENTS DUE BY JULY 1, 2019 (AMOUNTS IN DOLLARS)		
				TRANSFERS + OR (-)										
PRODUCER	BASE ANNUAL PRODUCTION	BASE FREE PRODUCTION ALLOWANCE[1]	CARRYOVER FROM PREVIOUS YEAR[2]	2016-17 CARRYOVER[3]	2017-18 FPA[4]	TOTAL[5]	2017-18 VERIFIED PRODUCTION[6]	UNUSED FPA[7]	REPLACEMENT WATER OBLIGATION[8]	PRODUCTION SUBJECT TO MAKEUP OBLIGATION[9]	MAKEUP WATER OBLIGATION	REPLACEMENT WATER $578.00/AF	MAKEUP WATER N/A	TOTAL
APPLE VALLEY HEIGHTS COUNTY WATER DISTRICT	29	24	24	(19)	(24)	5	0	0	0	0	0.00	0.00	0.00	0.00
AQUA CAPITAL MANAGEMENT, LP	2,336	1,869	1,869	(1,834)	(1,869)	35	0	0	0	0	0.00	0.00	0.00	0.00
ATCHISON, TOPEKA, SANTA FE RAILWAY COMPANY	120	96	96	(96)	(96)	0	0	0	0	0	0.00	0.00	0.00	0.00
BAR-LEN MUTUAL WATER COMPANY	48	39	23	0	0	62	29	33	0	29	0.00	0.00	0.00	0.00
BARSTOW COMMUNITY DEVELOPERS, LLC	0	0	0	0	17	17	17	0	0	0	0.00	0.00	0.00	0.00
BEST, BYRON L.	21	17	17	0	0	34	0	17	0	0	0.00	0.00	0.00	0.00
BROMMER FAMILY TRUST	361	289	0	0	(289)	0	0	0	0	0	0.00	0.00	0.00	0.00
CHAFA, LARRY R. AND DELINDA C.	46	37	37	0	0	74	1	37	0	1	0.00	0.00	0.00	0.00
CHOI, YONG IL AND JOUNG AE	38	31	31	0	0	62	0	31	0	0	0.00	0.00	0.00	0.00
CHONG, JOAN	52	42	42	0	0	84	28	42	0	28	0.00	0.00	0.00	0.00
CHRISTISON, JOEL	75	60	60	0	0	120	1	60	0	1	0.00	0.00	0.00	0.00
CONTRATTO, ERSULA	151	121	121	(121)	(120)	1	1	0	0	1	0.00	0.00	0.00	0.00
DARR, JAMES S.	408	327	327	0	0	654	308	327	0	308	0.00	0.00	0.00	0.00
DE VRIES, NEIL AND MARY FAMILY TRUST	3,800	3,040	3,040	0	0	6,080	1	3,040	0	1	0.00	0.00	0.00	0.00
DORRANCE, DAVID W. AND TAMELA L.	19	16	0	0	(16)	0	0	0	0	0	0.00	0.00	0.00	0.00
EYGNOR, ROBERT E.	50	40	40	(40)	0	40	0	40	0	0	0.00	0.00	0.00	0.00
FEDERAL NATIONAL MORTGAGE ASSOCIATION - FANNIE MAE	30	24	24	0	0	48	0	24	0	0	0.00	0.00	0.00	0.00
FRATES, D. COLE	13	11	0	0	(11)	0	0	0	0	0	0.00	0.00	0.00	0.00
FRIEND, JOSEPH AND DEBORAH	60	48	48	0	0	96	11	48	0	11	0.00	0.00	0.00	0.00
GABRYCH, EUGENE	132	106	106	0	0	212	0	106	0	0	0.00	0.00	0.00	0.00
GAINES FAMILY TRUST, JACK AND MARY	92	74	74	0	0	148	0	74	0	0	0.00	0.00	0.00	0.00
GOLDEN STATE WATER COMPANY	14,407	11,526	11,526	(3,365)	(1,106)	18,581	5,582	10,420	0	5,582	0.00	0.00	0.00	0.00
GRILL, NICHOLAS P. AND MILLIE D. (SEE NOTE 15)	0	0	0	0	116	116	71	0	0	0	0.00	0.00	0.00	0.00
GUTIERREZ, JOSE AND GLORIA	130	104	89	0	0	193	95	98	0	95	0.00	0.00	0.00	0.00
HANIFY, MICHAEL D., DBA - WHITE BEAR RANCH	152	122	23	(23)	(122)	0	0	0	0	0	0.00	0.00	0.00	0.00
HARMSEN FAMILY TRUST	722	578	578	0	0	1,156	462	578	0	462	0.00	0.00	0.00	0.00
HARPER LAKE COMPANY VIII	1,433	1,147	957	0	0	2,104	1,074	1,030	0	1,074	0.00	0.00	0.00	0.00
HELENDALE COMMUNITY SERVICES DISTRICT	19	16	0	0	(16)	0	0	0	0	0	0.00	0.00	0.00	0.00
HENSLEY, MARK P.	27	22	22	0	0	44	22	22	0	22	0.00	0.00	0.00	0.00
HI DESERT MUTUAL WATER COMPANY	34	28	19	0	0	47	20	27	0	20	0.00	0.00	0.00	0.00
HIGH DESERT ASSOCIATES, INC.	513	411	411	0	0	822	0	411	0	0	0.00	0.00	0.00	0.00
HILL FAMILY TRUST AND HILL'S RANCH, INC.	2,335	1,868	1,868	(338)	(1,239)	2,159	40	629	0	40	0.00	0.00	0.00	0.00
HOWARD, ET AL.	43	35	35	0	0	70	0	35	0	0	0.00	0.00	0.00	0.00
HUERTA, HECTOR	656	525	525	800	0	1,850	924	525	0	924	0.00	0.00	0.00	0.00
JONES, JOETTE	22	18	18	0	0	36	0	18	0	0	0.00	0.00	0.00	0.00
JORDAN FAMILY TRUST	460	368	368	(368)	(364)	4	4	0	0	4	0.00	0.00	0.00	0.00

SEE NOTES PAGE 16 OF 16

AMENDED APPENDIX B FOR WATER YEAR 2017-18
RECONCILED FOR CARRYOVER TRANSFERS IN LIEU OF PAYMENT OF REPLACEMENT AND MAKEUP WATER ASSESSMENTS
AND ALL OTHER ERRATA

(UNLESS OTHERWISE NOTED ALL AMOUNTS SHOWN ARE IN ACRE-FEET)

CENTRO SUBAREA

		2017-18 FREE PRODUCTION ALLOWANCE										ASSESSMENTS DUE BY JULY 1, 2019 (AMOUNTS IN DOLLARS)		
				TRANSFERS + OR (-)										
PRODUCER	BASE ANNUAL PRODUCTION	BASE FREE PRODUCTION ALLOWANCE[1]	CARRYOVER FROM PREVIOUS YEAR[2]	2016-17 CARRYOVER[3]	2017-18 FPA[4]	TOTAL[5]	2017-18 VERIFIED PRODUCTION[6]	UNUSED FPA[7]	REPLACEMENT WATER OBLIGATION[8]	PRODUCTION SUBJECT TO MAKEUP OBLIGATION[9]	MAKEUP WATER OBLIGATION	REPLACEMENT WATER $578.00/AF	MAKEUP WATER N/A	TOTAL
KASNER FAMILY LIMITED PARTNERSHIP	421	337	337	0	(213)	461	0	124	0	0	0.00	0.00	0.00	0.00
KIM, JIN S. AND HYUN H.	190	152	152	(152)	(152)	0	0	0	0	0	0.00	0.00	0.00	0.00
LEE, ET AL., SEPOONG AND WOO POONG	77	62	62	0	0	124	1	62	0	1	0.00	0.00	0.00	0.00
LEYERLY, GENEVA (SEE NOTE 12)	65						4							
MCCOLLUM, CHARLES L.	115	92	92	0	0	184	0	92	0	0	0.00	0.00	0.00	0.00
MEAD FAMILY TRUST	115	92	92	0	0	184	1	92	0	1	0.00	0.00	0.00	0.00
MOJAVE SOLAR, LLC	5,239	4,192	4,192	0	0	8,384	1,632	4,192	0	1,632	0.00	0.00	0.00	0.00
MOST FAMILY TRUST	56	45	45	0	0	90	0	45	0	0	0.00	0.00	0.00	0.00
ODESSA WATER DISTRICT	299	240	240	0	0	480	0	240	0	0	0.00	0.00	0.00	0.00
OHAI, REYNOLDS AND DOROTHY	137	110	110	0	0	220	1	110	0	1	0.00	0.00	0.00	0.00
OSTERKAMP, GEROLD (SEE NOTE 12)	260						125							
PACIFIC GAS AND ELECTRIC COMPANY	4,474	3,580	3,580	(150)	0	7,010	2,726	3,580	0	2,726	0.00	0.00	0.00	0.00
RIOS, MARIANO V.	8	7	5	0	0	12	6	6	0	6	0.00	0.00	0.00	0.00
RIVERO, FIDEL V.	20	16	16	0	0	32	1	16	0	1	0.00	0.00	0.00	0.00
RUISCH TRUST, DALE W. AND NELLIE H.	650	520	259	150	0	929	648	281	0	648	0.00	0.00	0.00	0.00
RUISCH, ET AL. (SEE NOTE 12)	862						475							
SERVICE ROCK PRODUCTS CORPORATION	766	613	613	0	0	1,226	18	613	0	18	0.00	0.00	0.00	0.00
SEXTON, RODNEY A. AND SEXTON, DEREK R.	232	186	186	0	0	372	0	186	0	0	0.00	0.00	0.00	0.00
SOPPELAND REVOCABLE TRUST	478	383	197	(197)	(25)	358	1	357	0	1	0.00	0.00	0.00	0.00
SYNAGROW-WWT, INC. (DBA NURSURY PRODUCTS, LLC) (FORMERLY: NURSURY PRODUCTS, LLC)	0	0	0	0	8	8	4	0	0	0	0.00	0.00	0.00	0.00
TALLAKSON FAMILY REVOCABLE TRUST	17	14	14	0	0	28	6	14	0	6	0.00	0.00	0.00	0.00
VALENTI, VITO	17	14	14	0	0	28	0	14	0	0	0.00	0.00	0.00	0.00
VAN DAM REVOCABLE TRUST, E AND S	722	578	578	(129)	(116)	911	162	462	0	162	0.00	0.00	0.00	0.00
VAN LEEUWEN, JOHN	1,465	1,172	1,172	0	0	2,344	1,292	1,052	0	1,292	0.00	0.00	0.00	0.00
VERNOLA TRUST, PAT AND MARY ANN	3,116	2,493	2,493	1,600	0	6,586	3,317	2,493	0	3,317	0.00	0.00	0.00	0.00
VICTORVILLE WATER DISTRICT, ID#1	796	637	0	0	(637)	0	0	0	0	0	0.00	0.00	0.00	0.00
WERNER, ANDREW J.	18	15	0	0	(15)	0	0	0	0	0	0.00	0.00	0.00	0.00
WESTERN DEVELOPMENT AND STORAGE, LLC	6	5	0	0	(5)	0	0	0	0	0	0.00	0.00	0.00	0.00
WITHEY, CONNIE	22	18	18	0	0	36	1	18	0	1	0.00	0.00	0.00	0.00
TOTAL	**49,477**	**38,652**	**36,885**	**(4,282)**	**(6,294)**	**64,961**	**19,112**	**31,721**	**0**	**18,416**	**0.00**	**0.00**	**0.00**	**0.00**

SEE NOTES PAGE 16 OF 16

AMENDED APPENDIX B FOR WATER YEAR 2017-18
RECONCILED FOR CARRYOVER TRANSFERS IN LIEU OF PAYMENT OF REPLACEMENT AND MAKEUP WATER ASSESSMENTS
AND ALL OTHER ERRATA

(UNLESS OTHERWISE NOTED ALL AMOUNTS SHOWN ARE IN ACRE-FEET)

BAJA SUBAREA

		2017-18 FREE PRODUCTION ALLOWANCE										ASSESSMENTS DUE BY JULY 1, 2019 (AMOUNTS IN DOLLARS)		
				TRANSFERS + OR (-)										
PRODUCER	BASE ANNUAL PRODUCTION	BASE FREE PRODUCTION ALLOWANCE[1]	CARRYOVER FROM PREVIOUS YEAR[2]	2016-17 CARRYOVER[3]	2017-18 FPA[4]	TOTAL[5]	2017-18 VERIFIED PRODUCTION[6]	UNUSED FPA[7]	REPLACEMENT WATER OBLIGATION[8]	PRODUCTION SUBJECT TO MAKEUP OBLIGATION[9]	MAKEUP WATER OBLIGATION	REPLACEMENT WATER $578.00/AF	MAKEUP WATER N/A	TOTAL
35250 YERMO, LLC	24	10	9	0	0	19	14	5	0	14	0.00	0.00	0.00	0.00
AHN, CHUN SOO AND WHA JA	50	20	23	0	0	43	1	20	0	1	0.00	0.00	0.00	0.00
AKE, CHARLES J. AND MARJORIE M.	23	10	11	0	0	21	0	10	0	0	0.00	0.00	0.00	0.00
ARCHIBEK, ERIC	0	0	0	0	0	0	0	0	0	0	0.00	0.00	0.00	0.00
ARGUELLES, ALFREDO	647	259	292	0	0	551	251	259	0	251	0.00	0.00	0.00	0.00
ATCHISON, TOPEKA, SANTA FE RAILWAY COMPANY	80	32	0	0	50	82	57	0	0	32	0.00	0.00	0.00	0.00
BAILEY 2007 LIVING REVOCABLE TRUST, SHERÉ R.	27	11	13	0	0	24	0	11	0	0	0.00	0.00	0.00	0.00
BARBER, JAMES B.	167	67	76	(70)	0	73	41	32	0	41	0.00	0.00	0.00	0.00
BARON, SUSAN AND PALMER, CURTIS	26	11	12	0	0	23	0	11	0	0	0.00	0.00	0.00	0.00
BENDER TRUST, DOLORES M.	0	0	0	0	0	0	0	0	0	0	0.00	0.00	0.00	0.00
BORGOGNO REVOCABLE LIVING TRUST	1,844	738	369	390	0	1,497	761	736	0	761	0.00	0.00	0.00	0.00
BORJA, LEONIL T. AND TITAL L.	20	8	9	0	0	17	0	8	0	0	0.00	0.00	0.00	0.00
BREDELIS, RONALD C. AND JEAN	64	26	29	0	0	55	27	26	0	27	0.00	0.00	0.00	0.00
BROWN, RONALD A.	1,080	432	162	0	0	594	174	420	0	174	0.00	0.00	0.00	0.00
BUBIER, DIANE GAIL (FORMERLY: SHORT, CHARLES H REVOCABLE TRUST)	54	22	0	25	0	47	12	22	0	12	0.00	0.00	0.00	0.00
BUDGET FINANCE COMPANY	32	13	15	0	0	28	0	13	0	0	0.00	0.00	0.00	0.00
BUSH, KEVIN	0	0	0	0	0	0	0	0	0	0	0.00	0.00	0.00	0.00
CALICO JUNCTION	20	8	9	0	0	17	0	8	0	0	0.00	0.00	0.00	0.00
CALICO LAKES HOMEOWNERS ASSOCIATION (SEE NOTE 16)	1,293	518	525	(110)	0	933	259	518	0	259	0.00	0.00	0.00	0.00
CALIFORNIA DEPARTMENT OF TRANSPORTATION	71	29	32	0	0	61	16	29	0	16	0.00	0.00	0.00	0.00
CALMAT COMPANY	0	0	0	0	0	0	0	0	0	0	0.00	0.00	0.00	0.00
CAMANGA, TONY AND MARIETTA	47	19	22	0	0	41	1	19	0	1	0.00	0.00	0.00	0.00
CAMPBELL, M. A. AND DIANNE	22	9	10	0	0	19	0	9	0	0	0.00	0.00	0.00	0.00
CARLTON, SUSAN	155	62	70	0	0	132	1	62	0	1	0.00	0.00	0.00	0.00
CDFW - CAMP CADY	921	369	415	0	0	784	79	369	0	79	0.00	0.00	0.00	0.00
CF PROPERTIES, LLC	845	338	381	(160)	0	559	211	338	0	211	0.00	0.00	0.00	0.00
CHEYENNE LAKE, INC.	522	209	197	103	0	509	197	209	0	197	0.00	0.00	0.00	0.00
CLARK, ARTHUR	50	20	23	0	0	43	0	20	0	0	0.00	0.00	0.00	0.00
CONNER, WILLIAM H.	25	10	12	0	0	22	0	10	0	0	0.00	0.00	0.00	0.00
CORBRIDGE, LINDA S.	32	13	15	0	0	28	9	13	0	9	0.00	0.00	0.00	0.00
CROSS, FRANCIS AND BEVERLY	40	16	18	0	0	34	0	16	0	0	0.00	0.00	0.00	0.00
CRYSTAL LAKES PROPERTY OWNERS ASSOCIATION	701	281	316	140	0	737	429	281	0	429	0.00	0.00	0.00	0.00
DAGGETT COMMUNITY SERVICES DISTRICT	304	122	0	0	94	216	216	0	0	122	0.00	0.00	0.00	0.00
DAGGETT RANCH, LLC	76	31	35	0	0	66	37	29	0	37	0.00	0.00	0.00	0.00
DE JONG FAMILY TRUST	3,131	1,253	1,409	545	0	3,207	1,770	1,253	0	1,770	0.00	0.00	0.00	0.00

SEE NOTES PAGE 16 OF 16

AMENDED APPENDIX B FOR WATER YEAR 2017-18
RECONCILED FOR CARRYOVER TRANSFERS IN LIEU OF PAYMENT OF REPLACEMENT AND MAKEUP WATER ASSESSMENTS
AND ALL OTHER ERRATA

(UNLESS OTHERWISE NOTED ALL AMOUNTS SHOWN ARE IN ACRE-FEET)

BAJA SUBAREA

		2017-18 FREE PRODUCTION ALLOWANCE										ASSESSMENTS DUE BY JULY 1, 2019 (AMOUNTS IN DOLLARS)		
				TRANSFERS + OR (-)										
PRODUCER	BASE ANNUAL PRODUCTION	BASE FREE PRODUCTION ALLOWANCE[1]	CARRYOVER FROM PREVIOUS YEAR[2]	2016-17 CARRYOVER[3]	2017-18 FPA[4]	TOTAL[5]	2017-18 VERIFIED PRODUCTION[6]	UNUSED FPA[7]	REPLACEMENT WATER OBLIGATION[8]	PRODUCTION SUBJECT TO MAKEUP OBLIGATION[9]	MAKEUP WATER OBLIGATION	REPLACEMENT WATER $578.00/AF	MAKEUP WATER N/A	TOTAL
DENNISON, QUENTIN D. - CLEGG, FRIZELL AND JOKE	29	12	14	0	0	26	0	12	0	0	0.00	0.00	0.00	0.00
DOCIMO LIVING TRUST, ALLEN LEE	109	44	33	32	0	109	65	28	0	65	0.00	0.00	0.00	0.00
DONALDSON, JERRY AND BEVERLY	90	36	41	0	0	77	1	36	0	1	0.00	0.00	0.00	0.00
DOWELL, LEONARD	23	10	11	0	0	21	0	10	0	0	0.00	0.00	0.00	0.00
EVERT FAMILY TRUST	173	70	7	0	0	77	36	41	0	36	0.00	0.00	0.00	0.00
FEJFAR, MONICA KAY	20	8	9	0	0	17	0	8	0	0	0.00	0.00	0.00	0.00
FERNANDEZ, ARTURO	76	31	35	0	0	66	0	31	0	0	0.00	0.00	0.00	0.00
FERRO, DENNIS AND NORMA	32	13	15	0	0	28	0	13	0	0	0.00	0.00	0.00	0.00
FIRST CPA LLC	57	23	24	0	0	47	33	14	0	33	0.00	0.00	0.00	0.00
FUNDAMENTAL CHRISTIAN ENDEAVORS, INC.	425	170	192	0	0	362	122	170	0	122	0.00	0.00	0.00	0.00
GABRYCH, EUGENE	1,637	655	679	0	0	1,334	823	511	0	823	0.00	0.00	0.00	0.00
GARCIA, DANIEL	23	10	11	0	0	21	2	10	0	2	0.00	0.00	0.00	0.00
GARG, OM P.	483	194	218	0	0	412	5	194	0	5	0.00	0.00	0.00	0.00
GENON ENERGY, INC.	7,194	2,878	3,238	(3,238)	0	2,878	754	2,124	0	754	0.00	0.00	0.00	0.00
GRAY, GEORGE F. AND BETTY E.	94	38	43	0	0	81	0	38	0	0	0.00	0.00	0.00	0.00
HACKBARTH, EDWARD E.	1,517	607	140	555	0	1,302	861	441	0	861	0.00	0.00	0.00	0.00
HANSON AGGREGATES WRP, INC.	31	13	14	0	0	27	0	13	0	0	0.00	0.00	0.00	0.00
HARESON, NICHOLAS AND MARY	8	4	4	0	0	8	0	4	0	0	0.00	0.00	0.00	0.00
HARTER, JOE AND SUE	5,234	2,094	2,356	0	0	4,450	2,582	1,868	0	2,582	0.00	0.00	0.00	0.00
HASS, PAULINE L.	35	14	15	(14)	0	15	1	14	0	1	0.00	0.00	0.00	0.00
HAWKINS, JAMES B. (FORMERLY: WESTERN HERITAGE, INC.)	854	342	0	385	0	727	0	342	0	0	0.00	0.00	0.00	0.00
HENDLEY, RICK AND BARBARA	48	20	22	0	0	42	13	20	0	13	0.00	0.00	0.00	0.00
HIETT, HARRY L.	29	12	14	0	(10)	16	2	2	0	2	0.00	0.00	0.00	0.00
HILARIDES 1998 REVOCABLE FAMILY TRUST	303	122	136	(135)	(80)	43	2	41	0	2	0.00	0.00	0.00	0.00
HO, TING-SENG AND AH-GIT	300	120	135	0	0	255	0	120	0	0	0.00	0.00	0.00	0.00
HOLLISTER, ROBERT H. AND RUTH M.	44	18	20	0	0	38	2	18	0	2	0.00	0.00	0.00	0.00
HONG, PAUL B. AND MAY	85	34	39	0	0	73	0	34	0	0	0.00	0.00	0.00	0.00
HOOD FAMILY TRUST	41	17	19	0	0	36	2	17	0	2	0.00	0.00	0.00	0.00
HORTON, JOHN	242	97	109	(97)	(97)	12	0	0	0	0	0.00	0.00	0.00	0.00
HORTON'S CHILDREN'S TRUST	199	80	0	0	52	132	123	0	0	80	0.00	0.00	0.00	0.00
HUBBARD, ESTER AND MIZUNO, ARLEAN	28	12	13	0	0	25	3	12	0	3	0.00	0.00	0.00	0.00
HUNT, RALPH M. AND LILLIAN F.	51	21	23	0	0	44	4	21	0	4	0.00	0.00	0.00	0.00
HYATT, JAMES AND BRENDA	210	84	95	0	0	179	17	84	0	17	0.00	0.00	0.00	0.00
IM, NICHOLAS NAK-KYUN	150	60	68	0	0	128	62	60	0	62	0.00	0.00	0.00	0.00
IRVIN, BERTRAND W.	29	12	14	10	0	36	14	12	0	14	0.00	0.00	0.00	0.00
ITALMOOD INC., ET. AL.	190	76	86	0	0	162	20	76	0	20	0.00	0.00	0.00	0.00

SEE NOTES PAGE 16 OF 16

AMENDED APPENDIX B FOR WATER YEAR 2017-18
RECONCILED FOR CARRYOVER TRANSFERS IN LIEU OF PAYMENT OF REPLACEMENT AND MAKEUP WATER ASSESSMENTS
AND ALL OTHER ERRATA

(UNLESS OTHERWISE NOTED ALL AMOUNTS SHOWN ARE IN ACRE-FEET)

BAJA SUBAREA

		2017-18 FREE PRODUCTION ALLOWANCE										ASSESSMENTS DUE BY JULY 1, 2019 (AMOUNTS IN DOLLARS)		
				TRANSFERS + OR (-)										
PRODUCER	BASE ANNUAL PRODUCTION	BASE FREE PRODUCTION ALLOWANCE[1]	CARRYOVER FROM PREVIOUS YEAR[2]	2016-17 CARRYOVER[3]	2017-18 FPA[4]	TOTAL[5]	2017-18 VERIFIED PRODUCTION[6]	UNUSED FPA[7]	REPLACEMENT WATER OBLIGATION[8]	PRODUCTION SUBJECT TO MAKEUP OBLIGATION[9]	MAKEUP WATER OBLIGATION	REPLACEMENT WATER $578.00/AF	MAKEUP WATER N/A	TOTAL
JACKS, JAMES F.	10	4	5	0	0	9	1	4	0	1	0.00	0.00	0.00	0.00
JACKSON, JAMES N. JR REVOCABLE LIVING TRUST	54	22	25	(10)	0	37	0	22	0	0	0.00	0.00	0.00	0.00
JACKSON, RAY REVOCABLE TRUST NO. 45801	1	1	1	0	0	2	0	1	0	0	0.00	0.00	0.00	0.00
JOHNSON, JAMES R. AND ELLEN	247	99	89	(89)	0	99	26	73	0	26	0.00	0.00	0.00	0.00
KARIMI, HOOSHANG	70	28	32	0	0	60	0	28	0	0	0.00	0.00	0.00	0.00
KASNER FAMILY LIMITED PARTNERSHIP	843	338	0	0	516	854	854	0	0	338	0.00	0.00	0.00	0.00
KASNER, ROBERT (SEE NOTE 15)	5,713	2,286	993	1,124	(516)	3,887	2,721	1,166	0	2,721	0.00	0.00	0.00	0.00
KATCHER, AUGUST M. AND MARCELINE	23	10	11	0	0	21	1	10	0	1	0.00	0.00	0.00	0.00
KEMP, ROBERT AND ROSE	32	13	15	0	0	28	0	13	0	0	0.00	0.00	0.00	0.00
KIM, JOON HO AND MAL BOON REVOCABLE TRUST	764	306	343	0	0	649	337	306	0	337	0.00	0.00	0.00	0.00
KIM, SEON JA	50	20	23	0	0	43	1	20	0	1	0.00	0.00	0.00	0.00
KOEGLER, RONALD R. AND CAROLYN V.	26	11	12	0	0	23	14	9	0	14	0.00	0.00	0.00	0.00
KOERING, RICHARD AND KOERING, DONNA	20	8	9	0	0	17	1	8	0	1	0.00	0.00	0.00	0.00
KOROGHLIAN, TED AND NAJWA	15	6	2	0	0	8	7	1	0	7	0.00	0.00	0.00	0.00
KOSHAREK, JOHN AND JOANN	54	22	25	0	0	47	10	22	0	10	0.00	0.00	0.00	0.00
LAKE JODIE PROPERTY OWNERS ASSOCIATION	311	125	140	180	0	445	304	125	0	304	0.00	0.00	0.00	0.00
LAKE WAIKIKI	98	40	45	0	0	85	0	40	0	0	0.00	0.00	0.00	0.00
LAKE WAINANI OWNERS ASSOCIATION	938	376	230	0	0	606	203	298	0	203	0.00	0.00	0.00	0.00
LAM, PHILLIP	105	42	48	0	0	90	7	42	0	7	0.00	0.00	0.00	0.00
LANGLEY, MICHAEL R. AND SHARON	20	8	7	0	0	15	12	3	0	12	0.00	0.00	0.00	0.00
LAVANH, ET AL.	24	10	11	0	0	21	1	10	0	1	0.00	0.00	0.00	0.00
LAWRENCE, WILLIAM W.	45	18	21	0	0	39	1	18	0	1	0.00	0.00	0.00	0.00
LEE, VIN JANG T.	630	252	284	0	0	536	0	252	0	0	0.00	0.00	0.00	0.00
LEM, HOY	32	13	15	0	0	28	0	13	0	0	0.00	0.00	0.00	0.00
LIANG, YUAN - I AND TZU - MEI CHEN	200	80	90	0	0	170	0	80	0	0	0.00	0.00	0.00	0.00
LIBERTY UTILITIES (APPLE VALLEY RANCHOS WATER) CORP.	453	182	204	(32)	0	354	138	182	0	138	0.00	0.00	0.00	0.00
LIN, KUAN JUNG AND CHUNG, DER-BING	451	181	203	0	0	384	0	181	0	0	0.00	0.00	0.00	0.00
LO, ET AL.	59	24	2	0	0	26	30	0	4	26	0.00	2,312.00	0.00	2,312.00
M BIRD CONSTRUCTION	41	17	19	0	0	36	0	17	0	0	0.00	0.00	0.00	0.00
MAHJOUBI, AFSAR S.	63	26	29	0	0	55	0	26	0	0	0.00	0.00	0.00	0.00
MALONEY, JANICE	36	15	17	0	0	32	2	15	0	2	0.00	0.00	0.00	0.00
MANNING, SHARON S.	63	26	0	0	16	42	42	0	0	26	0.00	0.00	0.00	0.00
MARCROFT, JAMES A. AND JOAN	38	16	13	0	0	29	27	2	0	27	0.00	0.00	0.00	0.00
MARSHALL, CHARLES	20	8	9	0	0	17	0	8	0	0	0.00	0.00	0.00	0.00
MARTIN, MICHAEL D. AND ARLENE D.	63	26	0	0	0	26	42	0	16	26	0.00	9,248.00	0.00	9,248.00
MILBRAT, IRVING H.	73	30	33	0	0	63	32	30	0	32	0.00	0.00	0.00	0.00

SEE NOTES PAGE 16 OF 16

AMENDED APPENDIX B FOR WATER YEAR 2017-18
RECONCILED FOR CARRYOVER TRANSFERS IN LIEU OF PAYMENT OF REPLACEMENT AND MAKEUP WATER ASSESSMENTS
AND ALL OTHER ERRATA

(UNLESS OTHERWISE NOTED ALL AMOUNTS SHOWN ARE IN ACRE-FEET)

BAJA SUBAREA

		2017-18 FREE PRODUCTION ALLOWANCE										ASSESSMENTS DUE BY JULY 1, 2019 (AMOUNTS IN DOLLARS)		
				TRANSFERS + OR (-)										
PRODUCER	BASE ANNUAL PRODUCTION	BASE FREE PRODUCTION ALLOWANCE[1]	CARRYOVER FROM PREVIOUS YEAR[2]	2016-17 CARRYOVER[3]	2017-18 FPA[4]	TOTAL[5]	2017-18 VERIFIED PRODUCTION[6]	UNUSED FPA[7]	REPLACEMENT WATER OBLIGATION[8]	PRODUCTION SUBJECT TO MAKEUP OBLIGATION[9]	MAKEUP WATER OBLIGATION	REPLACEMENT WATER $578.00/AF	MAKEUP WATER N/A	TOTAL
MILLER LIVING TRUST	18	8	9	0	0	17	0	8	0	0	0.00	0.00	0.00	0.00
MIZRAHIE, ET AL.	145	58	66	0	0	124	0	58	0	0	0.00	0.00	0.00	0.00
MORRIS TRUST, JULIA V.	304	122	136	(135)	0	123	1	122	0	1	0.00	0.00	0.00	0.00
MULLIGAN, ROBERT AND INEZ	35	14	16	0	0	30	0	14	0	0	0.00	0.00	0.00	0.00
MURPHY, JEAN	24	10	11	0	(7)	14	4	3	0	4	0.00	0.00	0.00	0.00
NEW SPRINGS LIMITED PARTNERSHIP	2,329	932	849	(175)	(516)	1,090	0	416	0	0	0.00	0.00	0.00	0.00
NEWBERRY COMMUNITY SERVICES DISTRICT	23	10	4	0	0	14	11	3	0	11	0.00	0.00	0.00	0.00
NEWBERRY SPRINGS RECREATIONAL LAKES ASSOCIATION	5	2	1	1	0	4	0	2	0	0	0.00	0.00	0.00	0.00
O. F. D. L., INC.	300	120	98	91	0	309	167	120	0	167	0.00	0.00	0.00	0.00
P AND H ENGINEERING AND DEVELOPMENT CORPORATION	667	267	301	0	0	568	0	267	0	0	0.00	0.00	0.00	0.00
PATINO, JOSÉ	22	9	10	0	0	19	1	9	0	1	0.00	0.00	0.00	0.00
PEARCE, CRAIG L.	150	60	68	0	0	128	13	60	0	13	0.00	0.00	0.00	0.00
PERKO, BERT K.	132	53	60	0	0	113	41	53	0	41	0.00	0.00	0.00	0.00
POLAND, JOHN R. AND KATHLEEN A.	92	37	42	0	0	79	13	37	0	13	0.00	0.00	0.00	0.00
PORTER, TIMOTHY M.	30	12	14	0	0	26	0	12	0	0	0.00	0.00	0.00	0.00
POZZATO PARTNERS, LIMITED	54	22	0	0	0	22	33	0	11	22	0.00	6,358.00	0.00	6,358.00
PRICE, DONALD AND RUTH	42	17	19	0	0	36	1	17	0	1	0.00	0.00	0.00	0.00
PRUETT, ANDREA	36	15	17	0	0	32	0	15	0	0	0.00	0.00	0.00	0.00
QUAKENBUSH, SAMUEL R. (FORMERLY: SMITH, WILLIAM E. AND PATRICIA A.)	19	8	0	9	0	17	5	8	0	5	0.00	0.00	0.00	0.00
QUIROS, FRANSISCO J. AND HERRMANN, RONALD	38	16	6	0	13	35	35	0	0	22	0.00	0.00	0.00	0.00
RICE, HENRY C. AND DIANA	24	10	11	0	0	21	0	10	0	0	0.00	0.00	0.00	0.00
RIZVI, S.R ALI	27	11	13	0	0	24	0	11	0	0	0.00	0.00	0.00	0.00
ROSSI, JAMES L. AND NAOMI I.	614	246	183	0	0	429	321	108	0	321	0.00	0.00	0.00	0.00
S AND B BROTHERS, LLC	221	89	65	0	0	154	52	89	0	52	0.00	0.00	0.00	0.00
SAGABEAN-BARKER, KANOEOLOKELANI L.	34	14	16	0	0	30	14	14	0	14	0.00	0.00	0.00	0.00
SAMRA, JAGTAR S.	30	12	14	0	0	26	9	12	0	9	0.00	0.00	0.00	0.00
SAN BERNARDINO CO BARSTOW - DAGGETT AIRPORT	168	68	76	0	0	144	16	68	0	16	0.00	0.00	0.00	0.00
SERVICE ROCK PRODUCTS CORPORATION	0	0	0	0	0	0	1	0	1	0	0.00	578.00	0.00	578.00
SHAW, ROBERT M. AND LORI A. SLATER-SHAW	43	18	20	0	0	38	11	18	0	11	0.00	0.00	0.00	0.00
SHENG, JEN	33	14	15	0	0	29	1	14	0	1	0.00	0.00	0.00	0.00
SHEPPARD, THOMAS AND GLORIA	217	87	98	0	0	185	8	87	0	8	0.00	0.00	0.00	0.00
SHORT, CHARLES H. REVOCABLE TRUST	0	0	25	(25)	0	0	0	0	0	0	0.00	0.00	0.00	0.00
SHORT, JEROME E.	30	12	12	0	0	24	17	7	0	17	0.00	0.00	0.00	0.00
SINGH, ET AL.	31	13	14	0	0	27	0	13	0	0	0.00	0.00	0.00	0.00
SMITH, DENISE DBA AMEREQUINE BEAUTY, INC	0	0	0	0	91	91	91	0	0	0	0.00	0.00	0.00	0.00
SMITH, PORTER AND ANITA	25	10	12	0	0	22	0	10	0	0	0.00	0.00	0.00	0.00

SEE NOTES PAGE 16 OF 16

AMENDED APPENDIX B FOR WATER YEAR 2017-18
RECONCILED FOR CARRYOVER TRANSFERS IN LIEU OF PAYMENT OF REPLACEMENT AND MAKEUP WATER ASSESSMENTS
AND ALL OTHER ERRATA

(UNLESS OTHERWISE NOTED ALL AMOUNTS SHOWN ARE IN ACRE-FEET)

BAJA SUBAREA

		2017-18 FREE PRODUCTION ALLOWANCE										ASSESSMENTS DUE BY JULY 1, 2019 (AMOUNTS IN DOLLARS)		
				TRANSFERS + OR (-)										
PRODUCER	BASE ANNUAL PRODUCTION	BASE FREE PRODUCTION ALLOWANCE[1]	CARRYOVER FROM PREVIOUS YEAR[2]	2016-17 CARRYOVER[3]	2017-18 FPA[4]	TOTAL[5]	2017-18 VERIFIED PRODUCTION[6]	UNUSED FPA[7]	REPLACEMENT WATER OBLIGATION[8]	PRODUCTION SUBJECT TO MAKEUP OBLIGATION[9]	MAKEUP WATER OBLIGATION	REPLACEMENT WATER $578.00/AF	MAKEUP WATER N/A	TOTAL
SMITH, WILLIAM E. AND PATRICIA A.	0	0	9	(9)	0	0	0	0	0	0	0.00	0.00	0.00	0.00
SOUTHERN CALIFORNIA EDISON COMPANY	600	240	270	0	0	510	0	240	0	0	0.00	0.00	0.00	0.00
SOUTHERN CALIFORNIA GAS COMPANY	98	40	45	0	0	85	7	40	0	7	0.00	0.00	0.00	0.00
SPERRY, WESLEY	4	2	47	0	0	49	0	2	0	0	0.00	0.00	0.00	0.00
ST. ANTONY COPTIC ORTHODOX MONASTERY	130	52	205	0	200	457	208	249	0	208	0.00	0.00	0.00	0.00
STARKE, GEORGE A. AND JAYNE E.	23	10	11	0	0	21	0	10	0	0	0.00	0.00	0.00	0.00
SUNDOWN LAKES, INC.	420	168	154	80	0	402	168	168	0	168	0.00	0.00	0.00	0.00
SUNRAY LAND COMPANY, LLC	63	26	29	0	0	55	1	26	0	1	0.00	0.00	0.00	0.00
SZYNKOWSKI, RUTH J.	29	12	14	0	0	26	2	12	0	2	0.00	0.00	0.00	0.00
TAPIE, RAYMOND L.	18	8	9	0	0	17	1	8	0	1	0.00	0.00	0.00	0.00
TEISAN, JERRY	96	39	44	0	0	83	0	39	0	0	0.00	0.00	0.00	0.00
THAYER, SHARON	97	39	44	0	0	83	30	39	0	30	0.00	0.00	0.00	0.00
THOMAS, STEPHEN AND LORI	49	20	23	0	0	43	6	20	0	6	0.00	0.00	0.00	0.00
TRIPLE H PARTNERSHIP	218	88	99	0	0	187	92	88	0	92	0.00	0.00	0.00	0.00
TSUI, RICHARD	0	0	213	(213)	0	0	0	0	0	0	0.00	0.00	0.00	0.00
TURNER, TERRY	30	12	14	0	0	26	1	12	0	1	0.00	0.00	0.00	0.00
UNION PACIFIC RAILROAD COMPANY	249	100	113	0	0	213	66	100	0	66	0.00	0.00	0.00	0.00
VACA, ANDY AND TERESITA S.	20	8	7	0	0	15	9	6	0	9	0.00	0.00	0.00	0.00
VAN BASTELAAR, ALPHONSE	78	32	0	0	62	94	94	0	0	32	0.00	0.00	0.00	0.00
VAN DAM FAMILY TRUST, GLEN AND JENNIFER	5,430	2,172	2,444	0	0	4,616	3,134	1,482	0	3,134	0.00	0.00	0.00	0.00
VAN LEEUWEN, JOHN	2,018	808	868	0	0	1,676	1,027	649	0	1,027	0.00	0.00	0.00	0.00
VANDER DUSSEN TRUST, AGNES AND EDWARD	1,792	717	565	0	0	1,282	839	443	0	839	0.00	0.00	0.00	0.00
WANG, STEVEN	10	4	5	0	0	9	0	4	0	0	0.00	0.00	0.00	0.00
WARD, RAYMOND (SEE NOTE 15)	105	42	0	0	80	122	76	0	0	42	0.00	0.00	0.00	0.00
WEEMS, LIZZIE	53	22	24	0	0	46	10	22	0	10	0.00	0.00	0.00	0.00
WEERAISINGHE, MAITHRI N.	15	6	7	0	0	13	1	6	0	1	0.00	0.00	0.00	0.00
WESTERN HORIZON ASSOCIATES, INC.	1,363	546	199	(86)	0	659	479	180	0	479	0.00	0.00	0.00	0.00
WET SET, INC.	404	162	114	0	0	276	135	89	0	135	0.00	0.00	0.00	0.00
WITTE, E. DANIEL AND MARCIA	27	11	13	0	0	24	1	11	0	1	0.00	0.00	0.00	0.00
WLSR, INC.	328	132	113	73	0	318	133	132	0	133	0.00	0.00	0.00	0.00
WORSEY, JOSEPH A. AND REVAE	29	12	14	0	0	26	0	12	0	0	0.00	0.00	0.00	0.00
TOTAL	**63,929**	**25,632**	**23,423**	**(855)**	**(52)**	**48,148**	**22,312**	**19,994**	**32**	**21,386**	**0.00**	**18,496.00**	**0.00**	**18,496.00**

SEE NOTES PAGE 16 OF 16

AMENDED APPENDIX B FOR WATER YEAR 2017-18
RECONCILED FOR CARRYOVER TRANSFERS IN LIEU OF PAYMENT OF REPLACEMENT AND MAKEUP WATER ASSESSMENTS
AND ALL OTHER ERRATA

(UNLESS OTHERWISE NOTED ALL AMOUNTS SHOWN ARE IN ACRE-FEET)

		2017-18 FREE PRODUCTION ALLOWANCE										ASSESSMENTS DUE BY JULY 1, 2019 (AMOUNTS IN DOLLARS)		
				TRANSFERS + OR (-)										
SUBAREA	BASE ANNUAL PRODUCTION	BASE FREE PRODUCTION ALLOWANCE[1]	CARRYOVER FROM PREVIOUS YEAR[2]	2016-17 CARRYOVER[3]	2017-18 FPA[4]	TOTAL[5]	2017-18 VERIFIED PRODUCTION[6]	UNUSED FPA[7]	REPLACEMENT WATER OBLIGATION[8]	PRODUCTION SUBJECT TO MAKEUP OBLIGATION[9]	MAKEUP WATER OBLIGATION	REPLACEMENT WATER	MAKEUP WATER	TOTAL
ESTE	19,251	15,422	15,109	(312)	0	30,219	4,101	14,740	0	3,707	0.00	0.00	0.00	0.00
OESTE	6,857	5,487	4,156	0	0	9,643	3,706	4,511	0	3,706	0.00	0.00	0.00	0.00
ALTO	114,308	70,469	22,113	(14,073)	(428)	78,081	74,317	6,885	2,986	56,387	15.21	1,725,908.00	8,791.38	1,734,699.38
CENTRO	49,477	38,652	36,885	(4,282)	(6,294)	64,961	19,112	31,721	0	18,416	0.00	0.00	0.00	0.00
BAJA	63,929	25,632	23,423	(855)	(52)	48,148	22,312	19,994	32	21,386	0.00	18,496.00	0.00	18,496.00
GRAND TOTAL	253,822	155,662	101,686	(19,522)	(6,774)	231,052	123,548	77,851	3,018	103,602	15.21	1,744,404.00	8,791.38	1,753,195.38

SEE NOTES PAGE 16 OF 16

NOTES FOR APPENDIX I

1 EQUAL TO 80% OF BASE ANNUAL PRODUCTION IN THE ESTE, OESTE AND CENTRO SUBAREAS AND FOR THE AGRICULTURAL PRODUCERS IN THE ALTO SUBAREA.
EQUAL TO 60% OF BASE ANNUAL PRODUCTION FOR THE MUNICIPAL AND INDUSTRIAL PRODUCERS IN THE ALTO SUBAREA.
EQUAL TO 40% OF BASE ANNUAL PRODUCTION IN THE BAJA SUBAREA.

2 UNUSED FPA FROM 2016-17 NET OF ANY TRANSFERS DURING 2016-17.

3 TRANSFERS OF 2016-17 UNUSED FPA FOR USE DURING 2017-18. AMOUNTS SOLD OR OTHERWISE RELINQUISHED ARE SHOWN IN PARENTHESIS. SEE APPENDIX E.

4 TRANSFERS OF 2017-18 BASE FREE PRODUCTION ALLOWANCE. AMOUNTS SOLD OR OTHERWISE RELINQUISHED ARE SHOWN IN PARENTHESIS. SEE APPENDIX E.

5 TOTAL FREE PRODUCTION ALLOWANCE FOR 2017-18 IS EQUAL TO THE SUM OF BASE FREE PRODUCTION ALLOWANCE, CARRYOVER AND TRANSFERS.

6 2017-18 VERIFIED PRODUCTION.

7 UNUSED FPA IS EQUAL TO THE TOTAL FPA MINUS TOTAL VERIFIED PRODUCTION, BUT NOT GREATER THAN THE SUM OF BASE FREE PRODUCTION ALLOWANCE AND 2017-18 FPA TRANSFERS.

8 WATER PRODUCTION IN EXCESS OF TOTAL FREE PRODUCTION ALLOWANCE.

9 PRODUCTION SUBJECT TO MAKEUP OBLIGATION IS EQUAL TO THE TOTAL VERIFIED PRODUCTION NOT TO EXCEED THE TOTAL FREE PRODUCTION ALLOWANCE.

10 PHELAN PIÑON HILLS CSD'S WELL #14 IS NOT INCLUDED IN THE TOTAL VERIFIED PRODUCTION. THE MATTER OF PUMPING FROM WELL #14, LOCATED IN LA COUNTY, IS STILL UNRESOLVED AND MAY AFFECT FUTURE OBLIGATIONS UNDER THE JUDGMENT.

11 CDFW - MOJAVE RIVER FISH HATCHERY IS EXEMPT FROM ASSESSMENTS PURSUANT TO THE PROVISIONS OF EXHIBIT F OF THE JUDGMENT AFTER TRIAL, DATED JANUARY 10, 1996.

12 APPELLANTS NOT SUBJECT TO THE JUDGMENT AFTER TRIAL PURSUANT TO SUPREME COURT DECISION DATED AUGUST 21, 2000. THE AGGREGATE BASE ANNUAL PRODUCTION OF THESE PARTIES WAS DETERMINED PRIOR TO TRIAL AND CONSISTS OF 291 ACRE-FEET IN THE ALTO SUBAREA AND 1,187 ACRE-FEET IN THE CENTRO SUBAREA. THE VERIFIED PRODUCTION WAS ESTIMATED BY WATERMASTER FOR 2017-18 AND CONSISTS OF 1,209 ACRE-FEET IN THE ALTO SUBAREA AND 604 ACRE-FEET IN THE CENTRO SUBAREA.

13 THE VERIFIED PRODUCTION SHOWN INCLUDES MWA DELIVERIES THROUGH THE REGIONAL, RECHARGE AND RECOVERY PROJECT. DELIVERIES FOR 2017-18 WATER YEAR INCLUDE 226 ACRE-FEET FOR LIBERTY UTILITIES (APPLE VALLEY RANCHOS WATER) CORP., 1,744 ACRE-FEET FOR VICTORVILLE WATER DISTRICT, ID#1 AND 2,685 ACRE-FEET FOR VICTORVILLE WATER DISTRICT ID#2.

14 THE VERIFIED PRODUCTION SHOWN INCLUDES THE OPERATIONAL WATER USED FOR THE REGIONAL, RECHARGE AND RECOVERY PROJECT.

15 THE FPA HAS BEEN ADJUSTED 2 FOR 1 FOR THE CHANGE IN CONSUMPTIVE USE PURSUANT TO EXHIBIT F OF THE JUDGMENT.

16 THE VERIFIED PRODUCTION FOR CALICO LAKES HOMEOWNERS ASSOCIATION INCREASED BY 16 ACRE-FEET DUE TO A CHANGE IN THE DOMESTIC FLOW METER. IT WAS NOTED DURING THE 2018-19 VERIFICATION THAT THE METER WAS CHANGED ON 8/1/2018.

APPENDIX J

MOJAVE BASIN AREA WATERMASTER

NOTICE LIST

APPENDIX J

MOJAVE BASIN AREA WATERMASTER
NOTICE LIST

OWNER	DESIGNEE
35250 YERMO, LLC	ROBERTO MUNOZ
ABDUL, HARRY AND ANITA	JACKIE MCEVOY
ABSHIRE, DAVID V.	JOHN MCCALLUM
ADELANTO, CITY OF	DANIEL BEST
ADES, JOHN AND DEVON	JOHN AND DEVON ADES
AEROCHEM, INC.	KENT T. CHRISTENSEN
AGCON, INC.	LORI CLIFTON
AHN REVOCABLE LIVING TRUST	CHUN SOO AND WHA JA AHN
AHN REVOCABLE TRUST	SIMON AHN
AHN, CHUN SOO AND DAVID	DAVID AHN
AHN, CHUN SOO AND WHA JA	CHUN SOO AHN
AKE, CHARLES J. AND MARJORIE M.	CHARLES J. AND MARJORIE M. AKE
AMERICAN STATES WATER COMPANY	ANA CHAVEZ
ANDERSON, ROSS C. AND BETTY J.	ROSS C. AND BETTY J. ANDERSON
APPLE VALLEY FOOTHILL COUNTY WATER DISTRICT	DANIEL B. SMITH
APPLE VALLEY HEIGHTS COUNTY WATER DISTRICT	MATTHEW PATTERSON
APPLE VALLEY UNIFIED SCHOOL DISTRICT	MATHEW SCHULENBERG
APPLE VALLEY VIEW MUTUAL WATER COMPANY	EMELY AND JOE SALTMERIS
APPLE VALLEY, TOWN OF	TINA KUHNS
AQUA CAPITAL MANAGEMENT, LP	DAVID L. PENRICE
ARCHIBEK, ERIC	ERIC ARCHIBEK
ARGUELLES, ALFREDO	ANGEL ARGUELLES
ATCHISON, TOPEKA, SANTA FE RAILWAY COMPANY	BLAINE BILDERBACK
AVILA, ANGEL AND EVALIA	ANGEL AND EVALIA AVILA
BAILEY 2007 LIVING REVOCABLE TRUST, SHERÉ R.	SHERÉ R. BAILEY
BAR H MUTUAL WATER COMPANY	DANIEL SHAW
BARBER, JAMES B.	JAMES B. BARBER
BAR-LEN MUTUAL WATER COMPANY	CASEY SLUSSER
BARON, SUSAN AND PALMER, CURTIS	CURTIS PALMER
BARSTOW COMMUNITY DEVELOPERS, LLC	TEDDI MORAD
BASS TRUST, NEWTON T.	BARBARA DAVISON
BASTIANON REVOCABLE TRUST	REMO E. BASTIANON
BEEBE, ROBERT W. AND DOROTHY K.	ROBERT W. AND DOROTHY K. BEEBE
BEINSCHROTH FAMILY TRUST	MIKE BEINSCHROTH
BEINSCHROTH FAMILY TRUST	MIKE BEINSCHROTH
BELL, CHARLES H. TRUST DATED MARCH 7, 2014	CHUCK BELL
BENDER TRUST, DOLORES M.	DOLORES M. BENDER
BEST, BYRON L.	BYRON L. BEST
BORGOGNO REVOCABLE LIVING TRUST	ROBERTA BORGOGNO
BORJA, LEONIL T. AND TITAL L.	LEONIL T. AND TITAL L. BORJA
BOX, GEARY S. AND LAURA	GEARY S. AND LAURA BOX
BRACHT, WILLIAM F. AND ALEXANDER, ALICIA M.	ALICIA ALEXANDER

OWNER	DESIGNEE
BREDELIS, RONALD C. AND JEAN	RONALD C. AND JEAN BREDELIS
BROMMER FAMILY TRUST	MARVIN AND CARROLL BROMMER
BROWN, BOBBY G. AND VALERIA R.	PAUL JOHNSON
BROWN, JENNIFER	JENNIFER BROWN
BRUNEAU, KAREN	KAREN BRUNEAU
BRYANT, IAN	IAN BRYANT
BUBIER, DIANE GAIL	DIANE GAIL BUBIER
BUDGET FINANCE COMPANY	NOAH FURIE
BUNNELL, DICK	DICK BUNNELL
BUSH, KEVIN	KEVIN BUSH
CALICO JUNCTION	HARVEY J. WALKER JR.
CALICO LAKES HOMEOWNERS ASSOCIATION	IRMA RABAGO
CALIFORNIA DEPARTMENT OF TRANSPORTATION	MICHAEL P. NAZE
CALMAT COMPANY	ROBERT W. BOWCOCK
CALMAT COMPANY	ROBERT W. BOWCOCK
CALMAT COMPANY	ROBERT W. BOWCOCK
CALPORTLAND COMPANY - AGRICULTURE	JESSICA GAMMETT
CALPORTLAND COMPANY - ORO GRANDE PLANT	JESSICA GAMMETT
CAMANGA, TONY AND MARIETTA	TONY CAMANGA
CAMPBELL, M. A. AND DIANNE	M. A. AND DIANNE CAMPBELL
CARLTON, SUSAN	SUSAN CARLTON
CASA COLINA FOUNDATION	KEVIN MANGOLD
CDFW - CAMP CADY	RICHARD KIM
CDFW - MOJAVE NARROWS REGIONAL PARK	JARED BEYELER
CDFW - MOJAVE RIVER FISH HATCHERY	PACO CABRAL
CEMEX, INC.	ALEJANDRA SILVA
CENTER WATER COMPANY	MARY TARRAB
CHAFA, LARRY R. AND DELINDA C.	ALLENE ROZELL CHERIE KRACK
CHAMISAL MUTUAL WATER COMPANY	MARY M ROSS
CHEYENNE LAKE, INC.	CARL PUGH
CHOI, YONG IL AND JOUNG AE	YONG IL AND JOUNG AE CHOI
CHONG, JOAN	JOAN CHONG
CHRISTISON, JOEL	JOEL CHRISTISON
CHUNG, ET AL.	HWA-YONG CHUNG
CLARK, ARTHUR	ARTHUR CLARK
CLUB VIEW PARTNERS	MANOUCHER SARBAZ
CONNER, WILLIAM H.	WILLIAM H. CONNER
CONTRATTO, ERSULA	ERSULA CONTRATTO
CORBRIDGE, LINDA S.	GEORGE STARKE
CROSS, FRANCIS AND BEVERLY	FRANCIS AND BEVERLY CROSS
CROSS, SHARON I.	SHARON I. CROSS
CRYSTAL LAKES PROPERTY OWNERS ASSOCIATION	ALESSIA MORRIS

APPENDIX J

MOJAVE BASIN AREA WATERMASTER
NOTICE LIST

OWNER	DESIGNEE
DACOSTA, DEAN EDWARD	DEAN EDWARD DACOSTA
DAGGETT COMMUNITY SERVICES DISTRICT	DANIEL LOWE
DAGGETT RANCH, LLC	STEVE AND DANA RIVETT
DAHLQUIST, GEORGE R.	GEORGE R. DAHLQUIST
DARR, JAMES S.	JAMES S. DARR
DE JONG FAMILY TRUST	ALAN L. DE JONG
DE VRIES, NEIL AND MARY FAMILY TRUST	MARY DE VRIES
DENNISON, QUENTIN D. - CLEGG, FRIZELL AND JOKE	RANDY WAGNER
DESERT DAWN MUTUAL WATER COMPANY	MARIE MCDANIEL
DESERT SPRINGS MUTUAL WATER COMPANY	DENISE COURTNEY
DJC CORPORATION	MAGDALENA JONES
DLW REVOCABLE TRUST	DEBBY WYATT
DOLCH, ROBERT AND JUDY	LARRY WARREN
DONALDSON, JERRY AND BEVERLY	JERRY AND BEVERLY DONALDSON
DORA LAND, INC.	JEFFERY LIDMAN
DORRANCE, DAVID W. AND TAMELA L.	DAVID DORRANCE
DOWELL, LEONARD	LEONARD DOWELL
EVENSON, EDWIN H. AND JOYCELAINE C.	EDWIN H. AND JOYCELAINE C. EVENSON
EVERT FAMILY TRUST	STEPHANIE L. EVERT
EYGNOR, ROBERT E.	ROBERT E. EYGNOR
FEDERAL BUREAU OF PRISONS, VICTORVILLE	DAVID DITTENMORE
FEDERAL NATIONAL MORTGAGE ASSOCIATION - FANNIE MAE	TERESA W. MARIANOS
FEJFAR, MONICA KAY	MONICA KAY FEJFAR
FERNANDEZ, ARTURO	ARTURO FERNANDEZ
FERRO, DENNIS AND NORMA	DENNIS AND NORMA FERRO
FINCH, JENIFER	JENIFER FINCH
FIRST CPA LLC	ALEX AND JERRICA LIU
FISCHER REVOCABLE LIVING TRUST	CARL FISCHER
FISHER TRUST, JEROME R.	PAUL JOHNSON
FOOTHILL ESTATES MHP, LLC	ALLEN YADGARI
FOURFREE USA, INC.	JIN HYUNG KIM
FRATES, D. COLE	D. COLE FRATES
FRAZIER, ET AL.	MARTIN FRAZIER
FRIEND, JOSEPH AND DEBORAH	DEBORAH A. FRIEND
FUNDAMENTAL CHRISTIAN ENDEAVORS, INC.	MARK ASAY
GABRYCH, EUGENE	EUGENE GABRYCH
GABRYCH, EUGENE	MITCH HAMMACK
GAETA, MIGUEL AND MARIA	MIGUEL AND MARIA GAETA
GAETA, TRINIDAD	JAY STORER
GAINES FAMILY TRUST, JACK AND MARY	BRUCE GAINES
GARCIA, DANIEL	DANIEL GARCIA
GARDENA MISSION CHURCH, INC.	SANG HWAL KIM

OWNER	DESIGNEE
GARG, OM P.	OM P. GARG
GAYJIKIAN, SAMUEL AND HAZEL	BRENT PETERSON
GENON CALIFORNIA SOUTH, LP	JEFFREY EDWARDS
GOLDEN STATE WATER COMPANY	NEREIDA GONZALEZ
GORDON ACRES WATER COMPANY	DENISE JOHNSON
GRAY, GEORGE F. AND BETTY E.	GEORGE F. AND BETTY E. GRAY
GREEN ACRES ESTATES	BRIAN E. BOLIN
GRILL, NICHOLAS P. AND MILLIE D.	NICK GRILL
GUBLER, HANS	HANS GUBLER
GULBRANSON, MERLIN	TAMARA J SKOGLUND
GUTIERREZ, JOSE AND GLORIA	JOSE AND GLORIA GUTIERREZ
HAAS, BRYAN C. AND HINKLE, MARY H.	BRYAN C. HAAS AND MARY H. HINKLE
HACKBARTH, EDWARD E.	EDWARD E. HACKBARTH
HALANNA EQUITIES III	ALEXANDRA LIOANAG
HAL-DOR LTD.	MAGDALENA JONES
HAMILTON FAMILY TRUST	DOUG AND CHERYL HAMILTON
HANDRINOS, NICOLE A.	WILLIAM HANDRINOS
HANIFY, MICHAEL D., DBA - WHITE BEAR RANCH	DONALD F. HANIFY
HANSON AGGREGATES WRP, INC.	MATT WOOD
HARESON, NICHOLAS AND MARY	MARY JANE HARESON
HARMSEN FAMILY TRUST	KENNY HARMSEN
HARPER LAKE COMPANY VIII	NEAL DAVIES
HARTER, JOE AND SUE	JOE AND SUE HARTER
HARVEY, LISA M.	LISA M. HARVEY
HASKINS, JAMES J.	JAMES J. HASKINS
HASS, PAULINE L.	PAULINE L. HASS
HAWKINS, JAMES B.	JAMES B. HAWKINS
HELENDALE COMMUNITY SERVICES DISTRICT	CRAIG CARLSON
HELENDALE COMMUNITY SERVICES DISTRICT	KIMBERLY COX
HELENDALE SCHOOL DISTRICT	DEANNA DIBBLE
HENDLEY, RICK AND BARBARA	JIM MARTIN
HENSLEY, MARK P.	MARK P. HENSLEY
HERT, SCOTT	SCOTT HERT
HESPERIA - GOLF COURSE, CITY OF	JEREMY MCDONALD
HESPERIA VENTURE I, LLC	JANIE MARTINES
HESPERIA WATER DISTRICT	JEREMY MCDONALD
HESPERIA, CITY OF	JEREMY MCDONALD
HETTINGA REVOCABLE TRUST	PATRICIA MOHR
HI DESERT MUTUAL WATER COMPANY	ED KNAUFF
HIETT, HARRY L.	HARRY L. HIETT
HIGH DESERT ASSOCIATES, INC.	ROBERT W. BOWCOCK
HI-GRADE MATERIALS COMPANY	LORI CLIFTON

APPENDIX J

MOJAVE BASIN AREA WATERMASTER
NOTICE LIST

OWNER	DESIGNEE
HI-GRADE MATERIALS COMPANY	LORI CLIFTON
HI-GRADE MATERIALS COMPANY	LORI CLIFTON
HILARIDES 1998 REVOCABLE FAMILY TRUST	FRANK HILARIDES
HILL FAMILY TRUST AND HILL'S RANCH, INC.	KATHERINE HILL
HITCHIN LUCERNE, INC.	MARY THOMAS
HO, TING-SENG AND AH-GIT	TING-SENG AND AH-GIT HO
HOLLISTER, ROBERT H. AND RUTH M.	JOAN ROHRER
HOLWAY JEFFREY R AND PATRICIA GAGE	JEFFREY R HOLWAY AND PATRICIA GAGE
HOLWAY, JEFFREY R	JEFFREY R HOLWAY
HONG, PAUL B. AND MAY	PAUL HONG
HOOD FAMILY TRUST	SANDRA D. HOOD
HORTON, JOHN	GRETCHEN HORTON
HORTON'S CHILDREN'S TRUST	GRETCHEN HORTON
HOWARD, ET AL.	NORMAN A. HOWARD
HUBBARD, ESTER AND MIZUNO, ARLEAN	ESTER HUBBARD
HUERTA, HECTOR	JOHN DRISCOLL
HUNT, CONNIE	CONNIE HUNT
HUNT, RALPH M. AND LILLIAN F.	RALPH HUNT
HYATT, JAMES AND BRENDA	DANIEL AND KAREN GRAY
IM, NICHOLAS NAK-KYUN	STEVE KIM
IRVIN, BERTRAND W.	BERTRAND W. IRVIN
ITALMOOD INC., ET. AL.	SEBASTIAN MARZARO
JACKS, JAMES F.	JAMES F. JACKS
JACKSON, JAMES N. JR REVOCABLE LIVING TRUST	JAMES JACKSON JR.
JACKSON, RAY REVOCABLE TRUST NO. 45801	LAWRENCE DEAN
JAMBOREE HOUSING CORPORATION	AUDREY GOLLER
JESS RANCH WATER COMPANY	GARY A. LEDFORD
JOHNSON, CARLEAN	CARLEAN JOHNSON
JOHNSON, JAMES R. AND ELLEN	JAMES R. AND ELLEN JOHNSON
JOHNSON, RONALD	RONALD JOHNSON
JOHNSTON, HARRIET AND JOHNSTON, LAWRENCE W.	LAWRENCE W. JOHNSTON
JONES TRUST DATED MARCH 16, 2002	MAGDALENA JONES
JONES, JOETTE	JOETTE JONES
JORDAN FAMILY TRUST	PAUL JORDAN
JUBILEE MUTUAL WATER COMPANY	RAY GAGNE
JUNIPER RIVIERA COUNTY WATER DISTRICT	DENISE JOHNSON
KANESAKA, KENJI AND YUKARI	KENJI AND YUKARI KANESAKA
KARIMI, HOOSHANG	ASH KARIMI
KASNER FAMILY LIMITED PARTNERSHIP	ROBERT R. KASNER
KASNER FAMILY LIMITED PARTNERSHIP	ROBERT R. KASNER
KASNER, ROBERT	ROBERT KASNER
KATCHER, AUGUST M. AND MARCELINE	AUGUST M. AND MARCELINE KATCHER

OWNER	DESIGNEE
KEMP, ROBERT AND ROSE	ROBERT AND ROSE KEMP
KEMPER CAMPBELL RANCH	PEGGY SHAUGHNESSY
KIM, JIN S. AND HYUN H.	JIN S. AND HYUN H. KIM
KIM, JOON HO AND MAL BOON REVOCABLE TRUST	ALAN AND ANNETTE DE JONG
KIM, JU SANG	JU SANG KIM
KIM, SEON JA	SEON JA KIM
KOEGLER, RONALD R. AND CAROLYN V.	RONALD R. AND CAROLYN V. KOEGLER
KOERING, RICHARD AND KOERING, DONNA	RICHARD KOERING AND DONNA
KOROGHLIAN, TED AND NAJWA	TED AND NAJWA KOROGHLIAN
KOSHAREK, JOHN AND JOANN	JOHN AND JOANN KOSHAREK
LAKE ARROWHEAD COMMUNITY SERVICES DISTRICT	CATHERINE CERRI
LAKE JODIE PROPERTY OWNERS ASSOCIATION	DANIEL LINDENMAN
LAKE WAIKIKI	NANCY LAN
LAKE WAINANI OWNERS ASSOCIATION	RON BASBAS
LAM, PHILLIP	PHILLIP LAM
LANGLEY, JAMES	JAMES LANGLEY
LANGLEY, JAMES - INDUSTRIAL	JAMES LANGLEY
LANGLEY, MICHAEL R. AND SHARON	MICHAEL R. AND SHARON LANGLEY
LAVANH, ET AL.	VANESSA LAOSY
LAWRENCE, WILLIAM W.	ROBERT LAWRENCE JR.
LAWSON, ERNEST AND BARBARA	ERNEST AND BARBARA LAWSON
LEE, ANNA K. AND ESHBAN K.	ANNA K. LEE
LEE, DOO HWAN	DOO HWAN LEE
LEE, ET AL., SEPOONG AND WOO POONG	SEPOONG & WOO POONG LEE
LEE, VIN JANG T.	ERIC ARCHIBEK
LEM, HOY	VIRGINIA JANOVSKY
LENHERT, RONALD AND TONI	RONALD AND TONI LENHERT
LHC ALLIGATOR, LLC	BRAD FRANCKE
LIANG, YUAN - I AND TZU - MEI CHEN	BILLY LIANG
LIBERTY UTILITIES (APPLE VALLEY RANCHOS WATER) CORP.	ERIC LARSEN
LIBERTY UTILITIES (APPLE VALLEY RANCHOS WATER) CORP.	ERIC LARSEN
LIN, KUAN JUNG AND CHUNG, DER-BING	JAMES LIN
LO, ET AL.	MEI LI
LOPEZ, BALTAZAR	PATRICIA MIRANDA
LOW, DEAN	DEAN LOW
LUA, MICHAEL T. AND DONNA S.	MICHAEL T. AND DONNA S. LUA
LUCERNE VALLEY MUTUAL WATER COMPANY	GWEN L. BEDICS
LUCERNE VALLEY PARTNERS	MANOUCHER SARBAZ
LUCERNE VISTA MUTUAL WATER COMPANY	MARIAN WALENT
LUCKEY 2010 REVOCABLE TRUST	CAROLYN LUCKY
M BIRD CONSTRUCTION	EUGENE R. & VICKIE R. BIRD
M.B. LANDSCAPING AND NURSERY, INC.	MARIA MARTINEZ

APPENDIX J

MOJAVE BASIN AREA WATERMASTER
NOTICE LIST

OWNER	DESIGNEE
MAHJOUBI, AFSAR S.	ROBERT SAIDI
MALONEY, JANICE	JANICE MALONEY
MANNING, SHARON S.	JIMMY BERRY
MARCROFT, JAMES A. AND JOAN	ALLEN MARCROFT
MARIANA RANCHOS COUNTY WATER DISTRICT	JAMES M. HANSEN, JR.
MARSHALL, CHARLES	CHARLES MARSHALL
MARTIN, MICHAEL D. AND ARLENE D.	MICHAEL D. AND ARLENE D. MARTIN
MCCOLLUM, CHARLES L.	ROD SEXTON
MCKINNEY, PAULA	PAULA MCKINNEY
MEAD FAMILY TRUST	OLIVIA L. MEAD
MILBRAT, IRVING H.	DAVID I. MILBRAT
MILLER LIVING TRUST	DONNA MILLER
MITSUBISHI CEMENT CORPORATION	DAVID RIB
MIZRAHIE, ET AL.	PHILIP MIZRAHIE
MLH, LLC	THOMAS A. HRUBIK
MOJAVE DESERT LAND TRUST	PETER SATIN
MOJAVE SOLAR, LLC	JOSE MANUEL BRAVO
MOJAVE WATER AGENCY	DOUG KERNS
MONACO INVESTMENT COMPANY	MANOUCHER SARBAZ
MORRIS TRUST, JULIA V.	BILLIE ELLIOT
MOSS, LAWRENCE W. AND HELEN J.	LAWRENCE W. AND HELEN J. MOSS
MOST FAMILY TRUST	JENNIE MOST
MULLIGAN, ROBERT AND INEZ	DENNIS HILLS
MURPHY, JEAN	JEAN MURPHY
NAVAJO MUTUAL WATER COMPANY	JAMES HANSEN
NEW SPRINGS LIMITED PARTNERSHIP	BILLY LIANG
NEWBERRY COMMUNITY SERVICES DISTRICT	LE HAYES
NEWBERRY SPRINGS RECREATIONAL LAKES ASSOCIATION	JEFF GAASTRA
NORRIS TRUST, MARY ANN	MARY ANN NORRIS
NSSLC, INC.	KENTON EATHERTON
NUÑEZ, LUIS SEGUNDO	LUIS SEGUNDO NUÑEZ
NUNN FAMILY TRUST	PEARL OR GAIL NUNN
O. F. D. L., INC.	JEFF GAASTRA
OASIS WORLD MISSION	CHUN SOO AHN
ODESSA WATER DISTRICT	CURT MITCHELL
OHAI, REYNOLDS AND DOROTHY	DOROTHY OHAI
OMYA CALIFORNIA, INC.	RALPH MCCULLERS
ORO GRANDE SCHOOL DISTRICT	NICK HIGGS
P AND H ENGINEERING AND DEVELOPMENT CORPORATION	M. T. SHORAKA
PACIFIC GAS AND ELECTRIC COMPANY	IAIN BAKER
PAK, KAE SOO AND MYONG HUI KANG	KAE SOO AND MYONG HUI KANG PAK
PATINO, JOSÉ	JOSÉ PATINO

OWNER	DESIGNEE
PEARCE, CRAIG L.	CRAIG L. PEARCE
PERKO, BERT K.	BERT K. PERKO
PERRY REVOCABLE LIVING TRUST, THOMAS AND PATRICIA	THOMAS PERRY
PETTIGREW, DAN	DAN PETTIGREW
PETTIGREW, JAMES AND CHERLYN	JAMES PETTIGREW
PHELAN PIÑON HILLS COMMUNITY SERVICES DISTRICT	SEAN WRIGHT
PITTMAN, LEROY W.	DIANA PITTMAN
POLAND, JOHN R. AND KATHLEEN A.	JOHN POLAND
POLICH, DONNA	DONNA POLICH
PORTER, TIMOTHY M.	TIMOTHY M. PORTER
PRECISION INVESTMENTS SERVICES, LLC	CARIN MCKAY
PRICE, DONALD AND RUTH	DONALD AND RUTH PRICE
PRUETT, ANDREA	ANDREA PRUETT
QUAKENBUSH, SAMUEL R.	SAMUEL R. QUAKENBUSH
QUIROS, FRANSISCO J. AND HERRMANN, RONALD	RON HERRMANN
RANCHERITOS MUTUAL WATER COMPANY	ELIZABETH MURENA
REED, MIKE	MIKE REED
RHEE, ANDREW N.	ANDREW N. RHEE
RICE, HENRY C. AND DIANA	KELLY RICE
RIM PROPERTIES, A GENERAL PARTNERSHIP	IAN BRYANT
RIOS, MARIANO V.	JOSIE RIOS
RIVERO, FIDEL V.	FIDEL V. RIVERO
RIZVI, S.R ALI	S.R ALI RIZVI
ROBERTSON'S READY MIX	JACKIE MCEVOY
ROSSI, JAMES L. AND NAOMI I.	MITCH HAMMACK
ROYAL WAY	JOHN D. ZEMANEK
RUE RANCH, INC.	SAM MARICH
RUISCH TRUST, DALE W. AND NELLIE H.	DALE W. RUISCH
S AND B BROTHERS, LLC	SHERWIN SHORAKA
S AND E 786 ENTERPRISES, LLC	JAFAR RASHID
SABA, SABA A. AND SHIRLEY L.	SABA A. AND SHIRLEY L. SABA
SAGABEAN-BARKER, KANOEOLOKELANI L.	KANOE BARKER
SAMPLES, BERNARD D. AND JANICE E.	BERNARD D. AND JANICE E. SAMPLES
SAMRA, JAGTAR S.	JAGTAR S. SAMRA
SAN BERNARDINO CO BARSTOW - DAGGETT AIRPORT	TINA ABARCA
SAN BERNARDINO COUNTY - HIGH DESERT DETENTION CENTER	JARED BEYELER
SAN BERNARDINO COUNTY SERVICE AREA 29	TREVOR LEJA
SAN BERNARDINO COUNTY SERVICE AREA 42	JARED BEYELER
SAN BERNARDINO COUNTY SERVICE AREA 64	JARED BEYELER
SAN BERNARDINO COUNTY SERVICE AREA 70J	JARED BEYELER
SAPP, ROBERT D. AND LEE, TERESA J.	ROBERT AND TERESA SAPP
SCRAY, MICHELLE A. TRUST	MICHELLE SCRAY

APPENDIX J

MOJAVE BASIN AREA WATERMASTER
NOTICE LIST

OWNER	DESIGNEE
SERVICE ROCK PRODUCTS CORPORATION	JACKIE MCEVOY
SEXTON, RODNEY A. AND SEXTON, DEREK R.	ROD SEXTON
SHEEP CREEK WATER COMPANY	CHRIS CUMMINGS
SHENG, JEN	JEN SHENG
SHEPPARD, THOMAS AND GLORIA	THOMAS AND GLORIA SHEPPARD
SHORT, JEROME E.	JEROME E. SHORT
SILVER LAKES ASSOCIATION	WESTLY CAMPBELL
SINGH, ET AL.	NEPAL SINGH
SMITH, DENISE DBA AMEREQUINE BEAUTY, INC	DENISE SMITH
SMITH, PORTER AND ANITA	PORTER AND ANITA SMITH
SNOWBALL DEVELOPMENT, INC.	STEVE KIM
SON'S RANCH	CHAN KYUN SON
SOPPELAND REVOCABLE TRUST	JASON LAMOREAUX
SOUTHERN CALIFORNIA EDISON COMPANY	ERIKA CLEMENT
SOUTHERN CALIFORNIA GAS COMPANY	SCOTT BREWER
SPECIALTY MINERALS, INC.	DEL CURTIS
SPERRY, WESLEY	WESLEY SPERRY
SPILLMAN, JAMES R. AND NANCY J.	JAMES R. AND NANCY J. SPILLMAN
SPRING VALLEY LAKE ASSOCIATION	ERIC MILLER
SPRING VALLEY LAKE COUNTRY CLUB	MITCHELL BROWN
ST. ANTONY COPTIC ORTHODOX MONASTERY	FATHER JOSEPH
STARKE, GEORGE A. AND JAYNE E.	GEORGE A. AND JAYNE E. STARKE
STORM, RANDALL	RANDALL STORM
SUDMEIER, GLENN W.	GLENN W. SUDMEIER
SUMMIT VALLEY RANCH, LLC	ALEXANDRA LIOANAG
SUNDOWN LAKES, INC.	MARK RICHARDSON
SUNRAY LAND COMPANY, LLC	MIKE ARENT
SYNAGRO-WWT, INC. (DBA NURSURY PRODUCTS, LLC)	VENNY VASQUEZ
SZYNKOWSKI, RUTH J.	RUSSELL SZYNKOWSKI
TALLAKSON FAMILY REVOCABLE TRUST	BILL AND ELIZABETH TALLAKSON
TAPIE, RAYMOND L.	RAYMOND L. TAPIE
TEISAN, JERRY	JERRY TEISAN
THAYER, SHARON	SHARON THAYER
THE CUSHENBURY TRUST, C/O SPECIALTY MINERALS, INC.	DEL CURTIS
THOMAS, STEPHEN AND LORI	STEPHEN THOMAS
THOMPSON LIVING TRUST, JAMES A. AND SULA B.	LYNNETTE L. THOMPSON
THOMPSON LIVING TRUST, R.L. AND R.A.	RODGER THOMPSON
THRASHER, GARY	GARY THRASHER
THUNDERBIRD COUNTY WATER DISTRICT	CAREN PATTERSON
TRANSAMERICA FIN'L SVC - SPEARS, LARRY B. AND ERLINDA	
TRIPLE H PARTNERSHIP	JIM HOOVER
TROEGER FAMILY TRUST, RICHARD H.	MIKE TROEGER

OWNER	DESIGNEE
TURNER, TERRY	TERRY TURNER
UNION PACIFIC RAILROAD COMPANY	AURELIO IBARRA
VACA, ANDY AND TERESITA S.	ANDY AND TERESITA S. VACA
VALENTI, VITO	VITO VALENTI
VAN BASTELAAR, ALPHONSE	DEAN VAN BASTELAAR
VAN DAM FAMILY TRUST, GLEN AND JENNIFER	GLEN AND JENNIFER VAN DAM
VAN DAM REVOCABLE TRUST, E AND S	ELDERT AND SUSAN VAN DAM
VAN LEEUWEN, JOHN	JOHN VAN LEEUWEN
VANDER DUSSEN TRUST, AGNES AND EDWARD	AGNES VANDER DUSSEN
VANHOOPS HOLDINGS, LP	TRACI HOOPS
VERNOLA TRUST, PAT AND MARY ANN	JOHN DRISCOLL
VICTOR VALLEY COMMUNITY COLLEGE DISTRICT	STEPHEN GARCIA
VICTOR VALLEY MEMORIAL PARK	DEIDRA HITT
VICTORVILLE WATER DISTRICT, ID#1	STEVE ASHTON
VICTORVILLE WATER DISTRICT, ID#2	STEVE ASHTON
VOGLER, ALBERT H.	ALBERT H. VOGLER
WAGNER LIVING TRUST	JOAN WAGNER
WAKULA FAMILY TRUST	CHRISTIAN JOSEPH WAKULA
WANG, STEVEN	STEVEN WANG
WARD, KEN AND BARBARA	BARBARA ALLARD-WARD
WARD, RAYMOND	RAYMOND WARD
WEEMS, LIZZIE	LIZZIE WEEMS
WEERAISINGHE, MAITHRI N.	MAITHRI N. WEERAISINGHE
WEISER, ET AL.	ALEXANDER WEISER
WERNER, ANDREW J.	ANDREW J. WERNER
WEST END MUTUAL WATER COMPANY	JAMES WOODY
WEST, HOWARD AND SUZY	HOWARD AND SUZY WEST
WEST, JIMMIE E.	JIMMIE E. WEST
WESTERN DEVELOPMENT AND STORAGE, LLC	ANDREW WERNER
WESTERN HORIZON ASSOCIATES, INC.	CHUNG CHO GONG
WESTERN WATER COMPANY	WILMA SILVERIA
WESTLAND INDUSTRIES, INC.	GENARO ZAPATA
WET SET, INC.	THOMAS G. FERRUZZO
WIENER, MELVIN AND MARIAM S.	MELVIN AND MARIAM S. WIENER
WILSHIRE ROAD PARTNERS	MANOUCHER SARBAZ
WITHEY, CONNIE	CONNIE TAPIE
WITTE, E. DANIEL AND MARCIA	E. DANIEL AND MARCIA WITTE
WLSR, INC.	MARK J. CLUFF
WOOD, MICHAEL AND DENISE	MICHAEL AND DENISE WOOD
WORSEY, JOSEPH A. AND REVAE	DAVID A. WORSEY

APPENDIX K

PERMANENT TRANSFERS OF BASE ANNUAL PRODUCTION RIGHT

2018-19 WATER YEAR

APPENDIX K

MARCH 25, 2020

PERMANENT TRANSFERS OF BASE ANNUAL PRODUCTION RIGHT
WATER YEAR 2018-19
(ALL AMOUNTS IN ACRE-FEET)

				TRANSACTION				STATUS OF RIGHTS AFTER PERMANENT TRANSFER			
								TRANSFEREE		TRANSFEROR	
SUBAREA	TRANSFEROR	VERIFIED BASE ANNUAL PRODUCTION	CURRENT BASE ANNUAL PRODUCTION RIGHT (PERCENT)	DATE PROCESSED BY WATERMASTER	TYPE OF TRANSACTION	TRANSFER AMOUNT	TRANSFEREE	VERIFIED BASE ANNUAL PRODUCTION	BASE ANNUAL PRODUCTION RIGHT (PERCENT)	VERIFIED BASE ANNUAL PRODUCTION	BASE ANNUAL PRODUCTION RIGHT (PERCENT)
ALTO	AQUA CAPITAL MANAGEMENT, LP-AGRICULTURE	72	0.0618	10/24/2018	SALE	72	HESPERIA WATER DISTRICT	13,986	12.0142	0	0.0000
ALTO	AQUA CAPITAL MANAGEMENT, LP-INDUSTRIAL	185	0.1589	10/24/2018	SALE	185	HESPERIA WATER DISTRICT	14,171	12.1731	0	0.0000
CENTRO	AQUA CAPITAL MANAGEMENT, LP	2,336	4.1515	01/23/2019	SALE	200	HELENDALE COMMUNITY SERVICES DISTRICT	219	0.3892	2,136	3.7961
ESTE	DAHLQUIST, GEORGE R.	594	2.9399	01/23/2019	SALE	70	RHEE, ANDREW N.	70	0.3464	524	2.5934
BAJA	POZZATO PARTNERS, LIMITED	54	0.0816	01/23/2019	SALE	54	FOOTHILL ESTATES MHP, LLC	54	0.0816	0	0.0000
ALTO	WESTERN RIVERS CONSERVANCY	10	0.0086	01/23/2019	SALE	10	MOJAVE DESERT LAND TRUST	10	0.0086	0	0.0000
ESTE	HAL-DOR LTD.	23	0.1138	02/27/2019	SALE	23	DJC CORPORATION	89	0.4405	0	0.0000
ESTE	DJC CORPORATION	89	0.4405	02/27/2019	SALE	89	JONES TRUST DATED MARCH 16, 2002	89	0.4405	0	0.0000
ALTO	BEINSCHROTH FAMILY TRUST	800	0.6872	03/27/2019	SALE	25	BEINSCHROTH FAMILY TRUST	25	0.0215	775	0.6657
ALTO	BEINSCHROTH FAMILY TRUST	775	0.6657	03/27/2019	SALE	25	BEINSCHROTH, ANDY ERIC	25	0.0215	750	0.6443
ALTO	BEINSCHROTH FAMILY TRUST	750	0.6443	03/27/2019	SALE	30	MOJAVE DESERT LAND TRUST	40	0.0344	720	0.6185
ALTO	BEINSCHROTH, ANDY ERIC	25	0.0215	05/22/2019	SALE	25	MARIANA RANCHOS COUNTY WATER DISTRICT	270	0.2319	0	0.0000
ALTO	LAGUNA WATER II, LTD.	200	0.1718	05/22/2019	SALE	200	HELENDALE COMMUNITY SERVICES DISTRICT	3,907	3.3562	0	0.0000
ALTO	SAPP, ROBERT D. AND LEE, TERESA J.	42	0.0361	05/22/2019	SALE	42	HELENDALE COMMUNITY SERVICES DISTRICT	3,949	3.3923	0	0.0000
BAJA	SHAW, ROBERT M. AND LORI A. SLATER-SHAW	43	0.0650	05/22/2019	SALE	43	SAMPLES, BERNARD D. AND JANICE E.	43	0.0650	0	0.0000
ALTO	BEINSCHROTH FAMILY TRUST	720	0.6185	07/24/2019	SALE	50	HELENDALE COMMUNITY SERVICES DISTRICT	3,999	3.4352	670	0.5755
BAJA	CF PROPERTIES, LLC	845	1.2773	07/24/2019	SALE	845	PRECISION INVESMENTS SERVICES, LLC	845	1.2773	0	0.0000
CENTRO	CHONG, JOAN	52	0.0924	07/24/2019	SALE	42	FOURFREE USA, INC.	42	0.0746	10	0.0178
BAJA	DOCIMO LIVING TRUST, ALLEN LEE	109	0.1648	07/24/2019	SALE	109	NSSLC, INC.	109	0.1648	0	0.0000
CENTRO	AQUA CAPITAL MANAGEMENT, LP	2,136	3.7961	09/25/2019	SALE	30	HASKINS, JAMES J.	30	0.0533	2,106	3.7427
BAJA	BROWN, RONALD A.	1,080	1.6325	09/25/2019	SALE	1,080	NEWBERRY SPRINGS RECREATIONAL LAKES ASSOCIATION	1,085	1.6400	0	0.0000
ALTO	MCINNIS, WILLIAM S.	30	0.0258	09/25/2019	SALE	30	FINCH, JENIFER	30	0.0258	0	0.0000

APPENDIX L

TWENTY-SIXTH ANNUAL REPORT

OF THE

MOJAVE BASIN AREA WATERMASTER

WATER YEAR 2018-19

CITY OF BARSTOW, ET AL, VS. CITY OF ADELANTO, ET AL,
CASE NO. 208568 -- RIVERSIDE COUNTY SUPERIOR COURT

MAY 1, 2020

APPENDIX L

Page

Introduction I

Mojave Basin Area Water
Production Facilities,
Cross Index by Owner 1

Mojave Basin Area Water
Production Facilities,
Cross Index by State Well Number 55

TABLE 1

Mojave Basin Area
Verified Production by Owner and Facility 109

TABLE 1A

Mojave Basin Area
Verified Production for Aquaculture
and Recreational Lake Purposes 222

TABLE 2

Mojave Basin Area
Summary of Verified Production,
Owner Total 224

TABLE 3

Mojave Basin Area
Summary of Verified Production
in Alto Subarea, Owner Total 243

TABLE 4

Mojave Basin Area
Summary of Verified Production
in Baja Subarea, Owner Total 249

TABLE 5

Mojave Basin Area
Summary of Verified Production
in Centro Subarea, Owner Total 257

TABLE 6

Mojave Basin Area
Summary of Verified Production
in Este Subarea, Owner Total 260

TABLE 7

Mojave Basin Area
Summary of Verified Production
in Oeste Subarea, Owner Total 263

TABLE 8

Mojave Basin Area
Permanent Transfers of Base Annual Production Right
October 1, 1993 Through September 30, 2019 264

TABLE 9

Mojave Basin Area
Facility Transfers Reported to Watermaster
October 1, 1993 Through September 30, 2019 288

TWENTY-SIXTH ANNUAL REPORT OF THE MOJAVE BASIN AREA WATERMASTER FOR WATER YEAR 2018-19

APPENDIX L

VERIFIED EXTRACTIONS FROM THE MOJAVE BASIN AREA CALENDAR YEARS 1986-90 AND WATER YEARS 2014-15 THROUGH 2018-19

INTRODUCTION

The provisions of Paragraphs 24 (c) and 24 (p) of the Judgment After Trial in Case No. 208568 provide that the Watermaster shall perform the following duties:

24 (c) ". . . determine the Makeup Obligations for each Subarea and Replacement Obligations for each Producer and each Subarea, pursuant to the terms of the Judgment."

24 (p) ". . . require each Producer to file with Watermaster, pursuant to procedures and time schedules to be established by Watermaster, a report on a form to be prescribed by Watermaster showing the total Production of such Party for each reporting period rounded off to the nearest tenth of an acre-foot, and such additional information and supporting documentation as Watermaster may require."

Paragraph 25 (b) also provides that:

> "Replacement Water Assessments shall be levied against each Producer on account of such Producer's Production, after any adjustment pursuant to Paragraph 24 (q), in excess of such Producer's share of the Free Production Allowance in each Subarea during the prior year."

Compliance with these provisions of the Judgment requires an annual accounting and verification of the actual production of surface and groundwater within the Mojave Basin Area. Included in Appendix L is the verified accounting of such production by all parties for Water

Year 2018-19. The Base Annual Production ("BAP") for the five year Base Period 1986-90 is also included as well as the verified amounts for 2014-15 2015-16, 2016-17, 2017-18 and 2018-19.

Two indexes are included which provide a cross index by Owner's Name and State Well Number. In addition, each index shows the Subarea within which the well is located and, to the extent available, the local designation for the well. Also shown is the type of notice or report filed with the State Water Resources Control Board ("SWRCB"), i.e. Recordation Notice (G), Report Pursuant to an Appropriative Water Right (A), or Statement of Water Diversion and Use (S or F). Those wells for which some type of production report is not filed with the SWRCB are designated NF.

Table 1 of Appendix L lists the individual wells by owner and the BAP for each well together with the year of maximum production and the verified production for Water Years 2014-15, 2015-16, 2016-17, 2017-18 and 2018-19. Where production amounts for a well are not shown, the facility may have produced water but the amount was indeterminate due in part to a lack of power records, meter records or the existence of multiple electrical loads. Transfers of Base Annual Production Right and facility transfers are referred to in Table 1 and shown in Tables 8 and 9.

Table 1A shows total water production for certain producers of water for aquaculture and recreational lake purposes and the allocation of such production as verified BAP and recirculated water production. The total verified production and recirculated water production for Water Year 2018-19 is also shown.

Table 2 is a summary of verified owner total BAP together with the year of maximum production and the total verified water production by each owner for Water Years 2014-15 through 2018-19.

Tables 3 through 7 are summaries of verified owner total BAP and owner total production for Water Years 2014-15 through 2018-19 for each of the five Subareas within the Mojave Basin Area: Alto, Baja, Centro, Este and Oeste respectively.

Table 8 is a list of all BAP transfers processed by the Watermaster for the period October 1, 1993 through September 30, 2019.

Table 9 is a list of the facility changes reported to the Watermaster for the period October 1, 1993 through September 30, 2019.

The total Verified Production from each Subarea for all parties within the Mojave Basin Area for the 2014-15, 2015-16, 2016-17, 2017-18 and 2018-19 Water Years is as follows:

	Verified Production				
Subarea	**2014-15**	**2015-16**	**2016-17**	**2017-18**	**2018-19**
Alto	68,002	66,831	70,281	74,317	69,782
Baja	27,452	28,239	23,691	22,312	21,162
Centro	18,522	19,195	17,905	19,112	18,231
Este	5,823	4,268	4,233	4,101	4,029
Oeste	3,424	3,584	3,194	3,706	3,380
Total	**123,223**	**122,117**	**119,304**	**123,548**	**116,584**

MOJAVE BASIN AREA

WATER PRODUCTION FACILITIES

CROSS INDEX BY OWNER

MOJAVE BASIN AREA
WATER PRODUCTION FACILITIES
CROSS INDEX BY OWNER

OWNER NAME	RECORD TYPE[1] AND NUMBER	VERIFICATION NUMBER	STATE WELL NUMBER	LOCAL DESIGNATION	SUBAREA
35250 YERMO, LLC	NF	01861B-1	09N/01E-05H03	CAMP WELL	BAJA
ABDUL, HARRY AND ANITA	G363124	00604E-1	03N/01W-01R01	WELL #02 HARRY'S WELL	ESTE
ABDUL, HARRY AND ANITA	G363125	00604E-2	03N/01W-01R02	WELL #03 NORTH WELL	ESTE
ABDUL, HARRY AND ANITA	G363126	00604E-3	03N/01W-12A01	WELL #04 SOUTH WELL	ESTE
ABSHIRE, DAVID V.	NF	00015E-1	05N/01E-33N02		ESTE
ADELANTO, CITY OF	NF	09140A-7	05N/05W-04A01	WELL #08A	ALTO
ADELANTO, CITY OF	NF	09140A-5	05N/05W-18Q01	WELL #06	ALTO
ADELANTO, CITY OF	NF	09140A-6	05N/05W-18Q02	WELL #07	ALTO
ADELANTO, CITY OF	UNK		05N/05W-20A02	WELL #15	ALTO
ADELANTO, CITY OF	UNK		05N/05W-33L01	WELL #A (DESTROYED)	ALTO
ADELANTO, CITY OF	UNK		05N/06W-01L01	WELL #16	ALTO
ADELANTO, CITY OF	G362048	9140A-13	06N/04W-30G01	WELL #06G	ALTO
ADELANTO, CITY OF	NF	9140A-14	06N/04W-30G02	WELL #07G	ALTO
ADELANTO, CITY OF	G362047	9140A-12	06N/04W-30G03	WELL #05G	ALTO
ADELANTO, CITY OF	G362044	09140A-9	06N/04W-30K03	WELL #02G	ALTO
ADELANTO, CITY OF	G362046	9140A-11	06N/04W-30K04	WELL #04G	ALTO
ADELANTO, CITY OF	G362336	9140A-15	06N/04W-30K05	WELL #08G	ALTO
ADELANTO, CITY OF	UNK	9140A-16	06N/04W-30K07	WELL #14	ALTO
ADELANTO, CITY OF	UNK		06N/04W-30K10	WELL #08G2	ALTO
ADELANTO, CITY OF	UNK		06N/04W-30K11	WELL #14A	ALTO
ADELANTO, CITY OF	NF	09140A-2	06N/04W-30N04	WELL #03	ALTO
ADELANTO, CITY OF	NF	09140A-1	06N/04W-30N07	WELL #02	ALTO
ADELANTO, CITY OF	NF	09140A-3	06N/04W-30N08	WELL #04	ALTO
ADELANTO, CITY OF	NF	09140A-4	06N/04W-30N09	WELL #05	ALTO
ADELANTO, CITY OF	NF		06N/04W-30N11	WELL #05A	ALTO
ADELANTO, CITY OF	G362410	09140A-8	06N/04W-30P05	WELL #01G	ALTO
ADELANTO, CITY OF	UNK		06N/04W-30P06	WELL #03G2	ALTO
ADELANTO, CITY OF	G362045	9140A-10	06N/04W-30Q06	WELL #03G	ALTO
ADES, JOHN AND DEVON	NF	02058A-1	05N/03W-19P03	WELL #01	ALTO
AEROCHEM, INC.	NF	00028O-1	06N/07W-23A01	WELL PUMP - 200 HP	OESTE
AEROCHEM, INC.	NF	00028O-2	06N/07W-23A10	NEW WELL - 20 HP	OESTE
AEROCHEM, INC.	UNK		06N/07W-23A12	NEW MONITORING WELL	OESTE
AEROCHEM, INC.	UNK		06N/07W-23A14	EM-21	OESTE
AEROCHEM, INC.	UNK		06N/07W-23A18	EM-22	OESTE

MOJAVE BASIN AREA
WATER PRODUCTION FACILITIES
CROSS INDEX BY OWNER

OWNER NAME	RECORD TYPE[1] AND NUMBER	VERIFICATION NUMBER	STATE WELL NUMBER	LOCAL DESIGNATION	SUBAREA
AGCON, INC.	UNK		07N/04W-19K07	AL'S WELL (N. PROPERTY)	ALTO
AGCON, INC.	UNK	03354A-5	07N/04W-19Q01	SHED WELL	ALTO
AGCON, INC.	UNK	03354A-3	07N/04W-19Q02	DOMESTIC- OUTSIDE SHED, INACTIVE	ALTO
AGCON, INC.	UNK	03354A-4	07N/04W-19Q03	WINDMILL-INACTIVE	ALTO
AGCON, INC.	NF	03354A-1	07N/04W-19Q04	ORO GRANDE WELL-ROCK PLANT	ALTO
AGCON, INC.	NF	03354A-2	07N/04W-19Q08	BATCH PLANT	ALTO
AHN REVOCABLE LIVING TRUST	UNK		04N/02W-10P02	DESERT VIEW RD DOMESTIC WELL	ESTE
AHN REVOCABLE LIVING TRUST	UNK		04N/02W-10P03	ORCHARD WELL	ESTE
AHN REVOCABLE TRUST	NF	03832E-1	04N/02E-17J02		ESTE
AHN, CHUN SOO AND DAVID	G363293	02118E-4	05N/01E-29R01	WELL #04 / CARSON	ESTE
AHN, CHUN SOO AND DAVID	NF	02118E-3	05N/01E-29R02	WELL #03 / AG WELL	ESTE
AHN, CHUN SOO AND WHA JA	NF	00103B-3	09N/03E-14E01	WELL #01 - 0.5 PIVOT (AG)	BAJA
AHN, CHUN SOO AND WHA JA	NF	00103B-1	09N/03E-14E02	DOMESTIC WELL	BAJA
AKE, CHARLES J. AND MARJORIE M.	NF	00039B-1	09N/03E-18B04		BAJA
ANDERSON, ROSS C. AND BETTY J.	NF	03742E-1	04N/01W-15E05		ESTE
ANDERSON, ROSS C. AND BETTY J.	NF	03742E-2	04N/01W-15E08	WELL #02	ESTE
APPLE VALLEY FOOTHILL COUNTY WATER DISTRICT	NF	09135A-2	04N/03W-11D01	WELL #01 - STANDBY	ALTO
APPLE VALLEY FOOTHILL COUNTY WATER DISTRICT	G363115	09135A-1	04N/03W-11D02	WELL #02	ALTO
APPLE VALLEY HEIGHTS COUNTY WATER DISTRICT	G363168	00090A-1	04N/03W-15C02	WELL #02	ALTO
APPLE VALLEY HEIGHTS COUNTY WATER DISTRICT	G363169	00090A-2	04N/03W-15C03	WELL #03	ALTO
APPLE VALLEY HEIGHTS COUNTY WATER DISTRICT	UNK		04N/03W-15C04	WELL #04	ALTO
APPLE VALLEY UNIFIED SCHOOL DISTRICT	UNK		05N/03W-34E01	WELL #01	ALTO
APPLE VALLEY VIEW MUTUAL WATER COMPANY	NF	00094A-2	05N/02W-06N01	WELL #02	ALTO
APPLE VALLEY VIEW MUTUAL WATER COMPANY	NF	00094A-3	05N/02W-06N03	WELL #03	ALTO
APPLE VALLEY VIEW MUTUAL WATER COMPANY	NF	00094A-1	05N/02W-06N04	WELL #01	ALTO
APPLE VALLEY, TOWN OF	NF	09003A-2	04N/03W-10N01	MENDEL PARK WELL	ALTO
APPLE VALLEY, TOWN OF	UNK		05N/03W-18R02	AVGC WELL #02	ALTO
APPLE VALLEY, TOWN OF	G362990	09157A-1	05N/03W-18R03	AVGC WELL #01	ALTO
APPLE VALLEY, TOWN OF	G362639	09003A-1	05N/03W-25Q02	HORSEMENS CENTER PARK	ALTO
ARGUELLES, ALFREDO	NF	00103B-4	09N/03E-24A01	DOMESTIC	BAJA
ARGUELLES, ALFREDO	UNK		09N/03E-24A02	ABANDONED	BAJA
ARGUELLES, ALFREDO	NF	00103B-2	09N/03E-24H01	WELL #02 (LEASED BY VAN LEUWEN)	BAJA
ATCHISON, TOPEKA, SANTA FE RAILWAY COMPANY	G362591	03113C-1	09N/02W-02M01	WELL #02 - BARSTOW	CENTRO
ATCHISON, TOPEKA, SANTA FE RAILWAY COMPANY	G360173	03113B-1	09N/03E-33E01	NEWBERRY #02	BAJA

MOJAVE BASIN AREA
WATER PRODUCTION FACILITIES
CROSS INDEX BY OWNER

OWNER NAME	RECORD TYPE[1] AND NUMBER	VERIFICATION NUMBER	STATE WELL NUMBER	LOCAL DESIGNATION	SUBAREA
ATCHISON, TOPEKA, SANTA FE RAILWAY COMPANY	UNK		09N/03E-33E05	WELL #04	BAJA
AVILA, ANGEL AND EVALIA	G361045	00008E-1	04N/01E-06C01	WELL #01	ESTE
BAR H MUTUAL WATER COMPANY	NF	03228E-1	04N/01E-10G01	WELL #01	ESTE
BAR H MUTUAL WATER COMPANY	NF	03228E-2	04N/01E-10G02	WELL #02	ESTE
BAR H MUTUAL WATER COMPANY	NF	03228E-3	04N/01E-10G03	WELL #03	ESTE
BARBER, JAMES B.	UNK		09N/03E-19Q01	OLD WELL-ABANDONED	BAJA
BARBER, JAMES B.	NF	00146B-1	09N/03E-19Q02		BAJA
BAR-LEN MUTUAL WATER COMPANY	G363365	03281C-3	09N/02W-19K01	BAR - LEN WELL #01	CENTRO
BAR-LEN MUTUAL WATER COMPANY	G363366	03281C-4	09N/02W-19L02	BAR - LEN WELL #02	CENTRO
BAR-LEN MUTUAL WATER COMPANY	UNK		09N/02W-19L03	WELL #3	CENTRO
BARON, SUSAN AND PALMER, CURTIS	NF	03136B-1	09N/02E-11R07	FRONT WELL (3 HP)	BAJA
BARON, SUSAN AND PALMER, CURTIS	NF	03136B-2	09N/02E-11R08	BACK WELL (5 HP)	BAJA
BARSTOW COMMUNITY DEVELOPERS, LLC	G363363	03281C-6	09N/02W-19G01	SUN 'N SKY WELL #01	CENTRO
BARSTOW COMMUNITY DEVELOPERS, LLC	NF	03281C-2	09N/02W-19P01	ABANDONED	CENTRO
BARSTOW COMMUNITY DEVELOPERS, LLC	G363364	03281C-1	09N/02W-19P02	SUN N' SKY CLUB HOUSE #2	CENTRO
BASS TRUST, NEWTON T.	NF	03757A-6	05N/03W-31E02	WELL #04 (DOM)	ALTO
BASS TRUST, NEWTON T.	NF	03757A-2	05N/03W-31E03	WELL #06	ALTO
BASS TRUST, NEWTON T.	NF	03757A-5	05N/04W-13E03	WELL #05 (DOM)	ALTO
BASS TRUST, NEWTON T.	UNK		05N/04W-13L02	14747 CHAMBER LN WELL(DOM)	ALTO
BASTIANON REVOCABLE TRUST	NF	00166A-1	03N/03W-07F06	RIVERLAND RANCH	ALTO
BEEBE, ROBERT W. AND DOROTHY K.	NF	03350A-1	04N/04W-13K03		ALTO
BEINSCHROTH FAMILY TRUST	NF	03110A-2	04N/03W-08P01	DOMESTIC WELL	ALTO
BEINSCHROTH FAMILY TRUST	NF	03110A-1	04N/03W-08P02	IRRIGATION WELL 75HP	ALTO
BEINSCHROTH FAMILY TRUST	NF	00190A-1	05N/04W-24F02	YARD 7.5 HP	ALTO
BEINSCHROTH FAMILY TRUST	NF	00190A-2	05N/04W-24F03	FIELD 7.5 HP	ALTO
BELL, CHARLES H. TRUST DATED MARCH 7, 2014	G363138	03194E-2	04N/01E-09C01	IRRIGATION WELL #01	ESTE
BELL, CHARLES H. TRUST DATED MARCH 7, 2014	UNK		04N/01E-09C02	NEW DOMESTIC WELL	ESTE
BELL, CHARLES H. TRUST DATED MARCH 7, 2014	NF	03194E-1	04N/01E-09D04	DOMESTIC WELL	ESTE
BENDER TRUST, DOLORES M.	UNK		11N/03E-33M01	WELL #A	BAJA
BEST, BYRON L.	UNK	09167C-2	10N/02W-33H01		CENTRO
BEST, BYRON L.	UNK	09167C-1	10N/02W-33K08	ACTIVE WELL	CENTRO
BORGOGNO REVOCABLE LIVING TRUST	G363245	00268B-2	09N/02E-17H01	WELL #02 - IRRIGATION - 100 H.P.	BAJA
BORGOGNO REVOCABLE LIVING TRUST	G363244	00268B-1	09N/02E-17J01	WELL #01 - IRRIGATION - 100 H.P.	BAJA
BORGOGNO REVOCABLE LIVING TRUST	NF	00268B-3	09N/02E-17Q01	WELL #03 - DOMESTIC	BAJA

MOJAVE BASIN AREA
WATER PRODUCTION FACILITIES
CROSS INDEX BY OWNER

OWNER NAME	RECORD TYPE[1] AND NUMBER	VERIFICATION NUMBER	STATE WELL NUMBER	LOCAL DESIGNATION	SUBAREA
BORJA, LEONIL T. AND TITAL L.	UNK		11N/03E-33N01	WELL #B	BAJA
BOX, GEARY S. AND LAURA	NF	03439A-1	04N/03W-31A01	WELL #1	ALTO
BOX, GEARY S. AND LAURA	NF	03439A-2	04N/03W-31A02	WELL #2	ALTO
BRACHT, WILLIAM F. AND ALEXANDER, ALICIA M.	NF	03348E-1	04N/01W-14F03	OLD WELL - 7.5HP	ESTE
BREDELIS, RONALD C. AND JEAN	NF	03805B-1	10N/03E-28N01	COMMERCIAL WELL	BAJA
BREDELIS, RONALD C. AND JEAN	NF	03805B-2	10N/03E-28N03	DOMESTIC WELL	BAJA
BREDELIS, RONALD C. AND JEAN	UNK		10N/03E-28N07	NEW DOMESTIC WELL	BAJA
BROMMER FAMILY TRUST	NF	03254C-1	10N/02W-31G01	WELL #01 - 60 HP	CENTRO
BROWN, BOBBY G. AND VALERIA R.	NF	03823A-1	08N/04W-31R03	WELL #01 - 280/GN-6	ALTO
BROWN, BOBBY G. AND VALERIA R.	UNK		08N/04W-31R10		ALTO
BROWN, JENNIFER	NF	03238A-1	04N/04W-13K01	WEST WELL - ABANDONED	ALTO
BROWN, JENNIFER	NF	03238A-2	04N/04W-13K02	15 HP - EAST WELL	ALTO
BROWN, JENNIFER	UNK	03238A-3	04N/04W-13K04	5 HP - NEW WELL	ALTO
BRUNEAU, KAREN	NF	03383A-1	04N/03W-06F02	WELL #01	ALTO
BUBIER, DIANE GAIL	NF	02445B-1	09N/03E-10B01	46263 BEDFORD	BAJA
BUDGET FINANCE COMPANY	G363295	03491B-1	09N/03E-24B01	SILVER VALLEY - NORTH (ELMER)	BAJA
BUDGET FINANCE COMPANY	G363296	03491B-2	09N/03E-24G03	SILVER VALLEY - SOUTH (ELMER)	BAJA
BUNNELL, DICK	NF	03882A-1	07N/04W-06G05	DESTROYED	ALTO
BUNNELL, DICK	NF	03882A-2	07N/04W-06G06	INACTIVE WELL BY HOUSE	ALTO
BUNNELL, DICK	NF	03882A-3	07N/04W-06G07	OLD AG WELL	ALTO
BUNNELL, DICK	UNK		07N/04W-06G09	DOMESTIC WELL	ALTO
BUSH, KEVIN	NF	03267B-1	09N/04E-06L01	1 HP	BAJA
BUSH, KEVIN	NF	03267B-2	09N/04E-06L02	ABANDONED	BAJA
BUSH, KEVIN	UNK		09N/04E-06L03	25 HP	BAJA
CALICO LAKES HOMEOWNERS ASSOCIATION	NF	00385B-1	09N/02E-05F01	WELL #01	BAJA
CALICO LAKES HOMEOWNERS ASSOCIATION	NF	00385B-3	09N/02E-05F02	WELL #2-NEW WELL	BAJA
CALIFORNIA DEPARTMENT OF TRANSPORTATION	UNK		08N/04E-12M02		BAJA
CALIFORNIA DEPARTMENT OF TRANSPORTATION	G362541	09155B-1	08N/04E-12M03	93804 DESERT OASIS SAFETY REST WELL	BAJA
CALMAT COMPANY	NF	01307A-2	06N/04W-07D07	WELL #2	ALTO
CALMAT COMPANY	NF	01307A-1	06N/04W-18C02	WELL #1 OR "NEW WELL"	ALTO
CALMAT COMPANY	UNK		08N/03E-13C01		BAJA
CALMAT COMPANY	UNK		08N/03W-36J01	BLACK ANGEL MINE WELL	CENTRO
CALPORTLAND COMPANY - AGRICULTURE	NF	09127A-8	06N/04W-18N01	POND/FARM	ALTO
CALPORTLAND COMPANY - AGRICULTURE	G362690	09127A-9	06N/04W-19E01	RIVER WELL/68-1	ALTO

MOJAVE BASIN AREA
WATER PRODUCTION FACILITIES
CROSS INDEX BY OWNER

OWNER NAME	RECORD TYPE[1] AND NUMBER	VERIFICATION NUMBER	STATE WELL NUMBER	LOCAL DESIGNATION	SUBAREA
CALPORTLAND COMPANY - ORO GRANDE PLANT	UNK		06N/04W-04M01	SPARKHULE QUARRY WELL #1	ALTO
CALPORTLAND COMPANY - ORO GRANDE PLANT	UNK		06N/04W-04M02	WELL 1 PZ	ALTO
CALPORTLAND COMPANY - ORO GRANDE PLANT	G360888	9127A-10	06N/04W-18F05	UNDERPASS WELL 1	ALTO
CALPORTLAND COMPANY - ORO GRANDE PLANT	G360875	09127A-7	06N/04W-18L03	ORCHARD WELL	ALTO
CALPORTLAND COMPANY - ORO GRANDE PLANT	G363204	09127A-3	06N/04W-19C09	FARR PARK WELL 91-3	ALTO
CALPORTLAND COMPANY - ORO GRANDE PLANT	G363205	09127A-6	06N/04W-19C10	MONTGOMERY WELL 91-4	ALTO
CALPORTLAND COMPANY - ORO GRANDE PLANT	UNK		06N/04W-19C13	JOHNSON WELL	ALTO
CALPORTLAND COMPANY - ORO GRANDE PLANT	UNK		06N/04W-19D01	MOJAVE WELL	ALTO
CALPORTLAND COMPANY - ORO GRANDE PLANT	UNK		06N/04W-25N01	WELL #1-NORTH	ALTO
CALPORTLAND COMPANY - ORO GRANDE PLANT	G362115	09127A-2	06N/04W-30J01	CLANTON WELL 63-2	ALTO
CALPORTLAND COMPANY - ORO GRANDE PLANT	G362663	09127A-4	06N/04W-30J02	HORTON WELL 74-4	ALTO
CALPORTLAND COMPANY - ORO GRANDE PLANT	G363016	09127A-5	06N/04W-30J03	JACOBS WELL 88-1	ALTO
CALPORTLAND COMPANY - ORO GRANDE PLANT	G362783	09127A-1	06N/04W-30J04	10 LOOMIS WELL 82-10	ALTO
CALPORTLAND COMPANY - ORO GRANDE PLANT	UNK		06N/04W-35A01	WELL #1 (MONEY PIT)	ALTO
CALPORTLAND COMPANY - ORO GRANDE PLANT	UNK		06N/04W-35A02	WELL #2 - SOUTH	ALTO
CAMANGA, TONY AND MARIETTA	NF	01098B-1	09N/04E-05N01		BAJA
CAMANGA, TONY AND MARIETTA	NF	01098B-2	09N/04E-05N02		BAJA
CAMPBELL, M. A. AND DIANNE	NF	00404B-1	09N/04E-20A01	LAKE WELL	BAJA
CAMPBELL, M. A. AND DIANNE	NF	00404B-2	09N/04E-20A02	DOMESTIC WELL	BAJA
CARLTON, SUSAN	UNK		09N/02E-03L04	OLD AG WELL (ABANDONED)	BAJA
CARLTON, SUSAN	NF	01832B-1	09N/02E-03M01	WELL #01 - 30 HP	BAJA
CARLTON, SUSAN	UNK		09N/02E-03M02	DOMESTIC WELL	BAJA
CASA COLINA FOUNDATION	NF	03754E-1	04N/01E-05G01	WELL #01 - 30 HP	ESTE
CASA COLINA FOUNDATION	NF	03754E-2	04N/01E-05G03	WELL #02 - DOMESTIC	ESTE
CDFW - CAMP CADY	NF	09154B-1	10N/03E-25A02	DOMESTIC WELL #01 AKA 10N03E25B01	BAJA
CDFW - CAMP CADY	NF	09154B-2	10N/03E-25A03	IRRIGATION WELL #02 AKA 10N03E25B02	BAJA
CDFW - CAMP CADY	NF	09154B-3	10N/03E-25B03	RIVER WELL	BAJA
CDFW - CAMP CADY	G363197	01195B-2	10N/03E-27K01	WELL #02 - 75 HP	BAJA
CDFW - CAMP CADY	G363199	01195B-4	10N/03E-27Q01	WELL #04 - 10 HP	BAJA
CDFW - MOJAVE NARROWS REGIONAL PARK	UNK		05N/04W-14P04	WELL #3	ALTO
CDFW - MOJAVE NARROWS REGIONAL PARK	UNK		05N/04W-23C01	ABANDONED WINDMILL WELL	ALTO
CDFW - MOJAVE NARROWS REGIONAL PARK	NF	09154A-6	05N/04W-23C02	SILO WELL	ALTO
CDFW - MOJAVE NARROWS REGIONAL PARK	UNK		05N/04W-23C03		ALTO
CDFW - MOJAVE NARROWS REGIONAL PARK	UNK		05N/04W-23C04		ALTO

MOJAVE BASIN AREA
WATER PRODUCTION FACILITIES
CROSS INDEX BY OWNER

OWNER NAME	RECORD TYPE[1] AND NUMBER	VERIFICATION NUMBER	STATE WELL NUMBER	LOCAL DESIGNATION	SUBAREA
CDFW - MOJAVE NARROWS REGIONAL PARK	NF	09154A-7	05N/04W-23G01	WELL #1	ALTO
CDFW - MOJAVE NARROWS REGIONAL PARK	NF	09154A-8	05N/04W-23G02	WELL #2	ALTO
CDFW - MOJAVE NARROWS REGIONAL PARK	UNK	09154A-9	05N/04W-25GD01	INFLOW - OUTFLOW	ALTO
CDFW - MOJAVE RIVER FISH HATCHERY	G362444	09154A-3	05N/04W-35H04	WELL #07	ALTO
CDFW - MOJAVE RIVER FISH HATCHERY	G362688	09154A-5	05N/04W-35H05	WELL #09	ALTO
CDFW - MOJAVE RIVER FISH HATCHERY	G360352	09154A-2	05N/04W-35J01	WELL #04	ALTO
CDFW - MOJAVE RIVER FISH HATCHERY	G360351	09154A-1	05N/04W-35J02	WELL #10	ALTO
CDFW - MOJAVE RIVER FISH HATCHERY	G362687	09154A-4	05N/04W-35J03	WELL #08	ALTO
CDFW - MOJAVE RIVER FISH HATCHERY	UNK		05N/04W-35J04	WELL #03A	ALTO
CEMEX, INC.	G360771	09131A-7	05N/04W-04B01	WELL #05 - MACHINE SHOP WELL	ALTO
CEMEX, INC.	G363236	09131A-5	05N/04W-04B04	RIVER WELL #03	ALTO
CEMEX, INC.	G363236	09131A-5	05N/04W-04B04	RIVER WELL #03	ALTO
CEMEX, INC.	UNK		05N/04W-04B05	RIVER WELL #05	ALTO
CEMEX, INC.	UNK		05N/04W-04B05	RIVER WELL #05	ALTO
CEMEX, INC.	G360770	09131A-6	05N/04W-04G01	RIVER WELL #04 (FORMALLY CLUBHOUSE)	ALTO
CEMEX, INC.	G360770	09131A-6	05N/04W-04G01	RIVER WELL #04 (FORMALLY CLUBHOUSE)	ALTO
CEMEX, INC.	G360769	09131A-4	05N/04W-04G02	WELL #02 - STOREROOM WELL	ALTO
CEMEX, INC.	G362794	09131A-1	05N/04W-04G03	RIVER WELL #01 (FORMALLY BRICKSHED)	ALTO
CEMEX, INC.	G362794	09131A-1	05N/04W-04G03	RIVER WELL #01 (FORMALLY BRICKSHED)	ALTO
CEMEX, INC.	G362794	09131A-1	05N/04W-04G03	RIVER WELL #01 (FORMALLY BRICKSHED)	ALTO
CEMEX, INC.	UNK		06N/02W-09E01	QUARRY WELL #06	ALTO
CEMEX, INC.	UNK		06N/02W-09E01	QUARRY WELL #06	ALTO
CEMEX, INC.	G362808	09131A-2	06N/02W-17F01	WELL #1 - QUARRY WELL	ALTO
CEMEX, INC.	G362808	09131A-2	06N/02W-17F01	WELL #1 - QUARRY WELL	ALTO
CEMEX, INC.	G362847	09131A-3	06N/02W-17G01	WELL #2 - QUARRY WELL	ALTO
CEMEX, INC.	UNK		06N/02W-17G02	WELL # 3 - QUARRY WELL	ALTO
CEMEX, INC.	UNK		06N/02W-17G03	WELL # 4 - QUARRY WELL	ALTO
CEMEX, INC.	UNK		06N/02W-17G04	WELL # 5 - QUARRY WELL	ALTO
CEMEX, INC.	UNK		06N/02W-18F02	QUARRY #18	ALTO
CEMEX, INC.	G362283	9131A-13	06N/04W-33K01	WELL #17 - SANITARY DIST WELL	ALTO
CEMEX, INC.	G362371	9131A-14	06N/04W-33L03	WELL #19 - RIPARIAN WELL	ALTO
CEMEX, INC.	G360777	9131A-10	06N/04W-33N01	WELL #11 - EQUIP SHED WELL	ALTO
CEMEX, INC.	G362795	9131A-11	06N/04W-33N02	WELL #12 - DOMESTIC WELL	ALTO
CEMEX, INC.	G360772	09131A-8	06N/04W-33P01	WELL #06 - MAINLINE SOUTH WELL	ALTO

MOJAVE BASIN AREA
WATER PRODUCTION FACILITIES
CROSS INDEX BY OWNER

OWNER NAME	RECORD TYPE[1] AND NUMBER	VERIFICATION NUMBER	STATE WELL NUMBER	LOCAL DESIGNATION	SUBAREA
CEMEX, INC.	G360773	09131A-9	06N/04W-33P02	WELL #07 - MAIN LINE MIDDLE WELL	ALTO
CENTER WATER COMPANY	NF	00438E-1	04N/01W-11R03	CENTER WELL #01 - STANDBY	ESTE
CENTER WATER COMPANY	NF	00438E-3	04N/01W-14A06	MCDOUGALL WELL #03 - ALTERNATE	ESTE
CENTER WATER COMPANY	NF	00438E-2	04N/01W-14A07	CENTER WELL #02 - PRIMARY	ESTE
CENTER WATER COMPANY	NF	00438E-4	04N/01W-14A08	WELL #4	ESTE
CHAFA, LARRY R. AND DELINDA C.	NF	03956C-1	10N/01W-31J01	WELL #1	CENTRO
CHAFA, LARRY R. AND DELINDA C.	NF	03956C-2	10N/01W-31J02	WELL #2	CENTRO
CHAMISAL MUTUAL WATER COMPANY	NF	00446O-1	06N/07W-17Q05	WELL #01	OESTE
CHAMISAL MUTUAL WATER COMPANY	NF	00446O-2	06N/07W-17Q06	WELL #2, BACK UP	OESTE
CHEYENNE LAKE, INC.	G363311	03126B-1	09N/03E-08K04	DOMESTIC WELL - 10 HP	BAJA
CHEYENNE LAKE, INC.	G363310	03126B-2	09N/03E-08K05	LAKE WELL - 60 HP	BAJA
CHOI, YONG IL AND JOUNG AE	NF	03981C-2	09N/03W-15A01	WELL #01- 7HP	CENTRO
CHOI, YONG IL AND JOUNG AE	NF	03981C-3	09N/03W-15A02	WELL #02	CENTRO
CHOI, YONG IL AND JOUNG AE	NF	03981C-1	09N/03W-15A03	NEW WELL	CENTRO
CHONG, JOAN	NF	03414C-1	08N/04W-10G01	GS1	CENTRO
CHONG, JOAN	UNK		08N/04W-10G02	HOUSE WELL	CENTRO
CHRISTISON, JOEL	NF	00481C-2	09N/03W-21J04	WELL #1 - 1.5 HP	CENTRO
CHRISTISON, JOEL	NF	00481C-1	09N/03W-21J05	WELL #2 - 3 HP	CENTRO
CHUNG, ET AL.	UNK		04N/01E-05P01	ONLY WELL	ESTE
CLARK, ARTHUR	UNK		09N/03E-29Q06		BAJA
CLUB VIEW PARTNERS	NF	02355E-2	04N/01E-06L01	WELL #02	ESTE
CLUB VIEW PARTNERS	NF	02355E-1	05N/01E-31F01	WELL #01	ESTE
CLUB VIEW PARTNERS	NF	02355E-3	05N/01E-31N02	WELL #03	ESTE
CONNER, WILLIAM H.	G363312	00538B-1	10N/03E-36H01	47994 PALMA VISTA	BAJA
CONTRATTO, ERSULA	NF	00150C-2	09N/03W-27E07	WELL #2 - ABANANDED	CENTRO
CONTRATTO, ERSULA	NF	00150C-4	09N/03W-27E09	ABANDONED	CENTRO
CONTRATTO, ERSULA	NF	00150C-1	09N/03W-27M02	WELL #1 - AGRICULTURE - RIVER	CENTRO
CONTRATTO, ERSULA	NF	00150C-3	09N/03W-27M05	WELL #3 - DOMESTIC	CENTRO
CONTRATTO, ERSULA	UNK		09N/03W-27M11	WELL #2 - AGRICULTURE - RESERVOIR	CENTRO
CORBRIDGE, LINDA S.	NF	03305B-2	10N/03E-15Q02	DOMESTIC	BAJA
CORBRIDGE, LINDA S.	NF	03305B-3	10N/03E-15Q03	CENTER AGRICULTURAL	BAJA
CORBRIDGE, LINDA S.	NF	03305B-1	10N/03E-15R01	PISTACHIO TREES	BAJA
CROSS, FRANCIS AND BEVERLY	UNK	09170B-1	12N/02E-33E01	COYOTE LAKE AREA	BAJA
CROSS, SHARON I.	NF	03780E-1	05N/01E-32K02	AG WELL	ESTE

MOJAVE BASIN AREA
WATER PRODUCTION FACILITIES
CROSS INDEX BY OWNER

OWNER NAME	RECORD TYPE[1] AND NUMBER	VERIFICATION NUMBER	STATE WELL NUMBER	LOCAL DESIGNATION	SUBAREA
CROSS, SHARON I.	UNK		05N/01E-32K03	DOM WELL	ESTE
CRYSTAL LAKES PROPERTY OWNERS ASSOCIATION	G363324	03127B-2	10N/03E-30L01	WELL #02- DOMESTIC	BAJA
CRYSTAL LAKES PROPERTY OWNERS ASSOCIATION	G363323	03127B-4	10N/03E-30L02	WELL #04 - 125 HP	BAJA
CRYSTAL LAKES PROPERTY OWNERS ASSOCIATION	G363321	03127B-3	10N/03E-30P01	WELL #01 - 75 HP	BAJA
CRYSTAL LAKES PROPERTY OWNERS ASSOCIATION	G363322	03127B-1	10N/03E-30P02	WELL #03 - 100 HP	BAJA
DACOSTA, DEAN EDWARD	NF	00649E-1	04N/01W-23C10	NORTH WELL	ESTE
DACOSTA, DEAN EDWARD	NF	00649E-2	04N/01W-23C11	SOUTH WELL	ESTE
DAGGETT COMMUNITY SERVICES DISTRICT	G362355	9128B-12	09N/01E-15N03	WELL #70 - DAGGETT	BAJA
DAGGETT COMMUNITY SERVICES DISTRICT	UNK		09N/01E-16M04	WELL # 07	BAJA
DAGGETT COMMUNITY SERVICES DISTRICT	NF	03201B-5	09N/01E-16P01	WELL #05	BAJA
DAGGETT COMMUNITY SERVICES DISTRICT	NF	03201B-4	09N/01E-17H01	WELL #04	BAJA
DAGGETT COMMUNITY SERVICES DISTRICT	NF	03201B-3	09N/01E-17H02	WELL #03	BAJA
DAGGETT COMMUNITY SERVICES DISTRICT	UNK		09N/01E-17H03	WELL #06	BAJA
DAGGETT COMMUNITY SERVICES DISTRICT	NF	03201B-1	09N/01E-21F01	WELL #01	BAJA
DAGGETT COMMUNITY SERVICES DISTRICT	NF	03201B-2	09N/01E-21F02	WELL #02	BAJA
DAGGETT RANCH, LLC	G362809	09158B-2	09N/01E-15N01	WELL #02	BAJA
DAGGETT RANCH, LLC	G361091	09158B-1	09N/01E-15N02	WELL #04 - 5HP	BAJA
DAGGETT RANCH, LLC	UNK	09158B-3	09N/01E-15N06	WELL #05 - 3HP	BAJA
DAGGETT RANCH, LLC	UNK		09N/01E-15N07	WELL #03 - 5 HP DOMESTIC WELL	BAJA
DAGGETT RANCH, LLC	UNK		09N/01E-15P01	WELL #06 - 30 HP PIVOT WELL	BAJA
DAHLQUIST, GEORGE R.	NF	03191E-1	04N/01W-12H01	WELL #01 - 75 HP	ESTE
DAHLQUIST, GEORGE R.	NF	03191E-2	04N/01W-12H02	WELL #02 - DOM	ESTE
DARR, JAMES S.	UNK		10N/06W-05E17	ABUNDANTS 2	CENTRO
DARR, JAMES S.	UNK		11N/06W-31Q01	BEECHERS	CENTRO
DARR, JAMES S.	UNK		11N/06W-31R02	ABUNDANTS 1	CENTRO
DARR, JAMES S.	UNK		11N/07W-34N01	100 ACRE WELL	CENTRO
DE JONG FAMILY TRUST	G363106	03262B-4	09N/03E-09L01	WELL #01 - 100 HP	BAJA
DE JONG FAMILY TRUST	G363151	00218B-1	09N/03E-17A02	72 VALLEY CENTER OF MTN VIEW	BAJA
DE JONG FAMILY TRUST	G363210	03030B-1	09N/03E-27R01	WELL #01 ; 363210	BAJA
DE JONG FAMILY TRUST	G363108	03262B-2	09N/03E-34H01	30 HP PUMP	BAJA
DE JONG FAMILY TRUST	NF	03262B-1	09N/03E-35D01	ABANDONED WELL	BAJA
DE JONG FAMILY TRUST	UNK	03262B-	09N/03E-35D02		BAJA
DE JONG FAMILY TRUST	UNK	03262B-	09N/03E-35D03		BAJA
DE JONG FAMILY TRUST	G363107	03262B-3	09N/03E-35D04	50 HP PUMP	BAJA

MOJAVE BASIN AREA
WATER PRODUCTION FACILITIES
CROSS INDEX BY OWNER

OWNER NAME	RECORD TYPE[1] AND NUMBER	VERIFICATION NUMBER	STATE WELL NUMBER	LOCAL DESIGNATION	SUBAREA
DE JONG FAMILY TRUST	UNK	03262B-	09N/03E-35D05	5 HP PUMP	BAJA
DE VRIES, NEIL AND MARY FAMILY TRUST	NF	0663C-11	08N/04W-11Q01	FIELD 3 AG (60 FEET EAST OF HOUSE)	CENTRO
DE VRIES, NEIL AND MARY FAMILY TRUST	NF	0663C-12	08N/04W-11Q02	FIELD 3 DOMESTIC (120' NE OF HOUSE)	CENTRO
DE VRIES, NEIL AND MARY FAMILY TRUST	NF	0663C-13	08N/04W-11R01	FIELD 3 (SW QUADRANT)	CENTRO
DE VRIES, NEIL AND MARY FAMILY TRUST	NF	0663C-26	08N/04W-12J01	FIELD 1 (400' EAST OF)	CENTRO
DE VRIES, NEIL AND MARY FAMILY TRUST	NF	0663C-23	08N/04W-12J02	FIELD 1 (430' SW OF PIVOT)	CENTRO
DE VRIES, NEIL AND MARY FAMILY TRUST	NF	0663C-21	08N/04W-12K01	FIELD 2 CENTER (DID NOT FIND)	CENTRO
DE VRIES, NEIL AND MARY FAMILY TRUST	NF	0663C-22	08N/04W-12K02	FIELD 2 (800' N OF PIVOT)	CENTRO
DE VRIES, NEIL AND MARY FAMILY TRUST	NF	0663C-14	08N/04W-12L01	FIELD 2 (BETWEEN FIELDS 2 AND 3)	CENTRO
DE VRIES, NEIL AND MARY FAMILY TRUST	NF	0663C-17	08N/04W-12L02	FIELD 2 (NW QUADRANT)	CENTRO
DE VRIES, NEIL AND MARY FAMILY TRUST	NF	0663C-18	08N/04W-12L03	FIELD 2 (IN RIVER NW OF FIELD 2)	CENTRO
DE VRIES, NEIL AND MARY FAMILY TRUST	NF	0663C-20	08N/04W-12L04	FIELD 2 (485' S OF 12L01)	CENTRO
DE VRIES, NEIL AND MARY FAMILY TRUST	NF	0663C-19	08N/04W-12P01	FIELD 2 DOMESTIC (SW OF FIELD 2)	CENTRO
DE VRIES, NEIL AND MARY FAMILY TRUST	NF	0663C-24	08N/04W-12Q01	DAIRY 1 DOMESTIC (50' S OF TANK)	CENTRO
DE VRIES, NEIL AND MARY FAMILY TRUST	NF	0663C-25	08N/04W-12Q02	DAIRY 1 (100' N OF HOUSE)	CENTRO
DE VRIES, NEIL AND MARY FAMILY TRUST	UNK		08N/04W-12Q03	DAIRY 1 DOMESTIC (180' S OF HOUSE)	CENTRO
DE VRIES, NEIL AND MARY FAMILY TRUST	UNK		08N/04W-12Q04	DAIRY 1 (NOT FOUND)	CENTRO
DE VRIES, NEIL AND MARY FAMILY TRUST	UNK		08N/04W-12Q05	DAIRY 1 (NOT FOUND)	CENTRO
DE VRIES, NEIL AND MARY FAMILY TRUST	UNK		08N/04W-12R01	DAIRY 1 (NE OF DAIRY 1)	CENTRO
DE VRIES, NEIL AND MARY FAMILY TRUST	UNK		08N/04W-12R02	DAIRY 1 (N OF RESEVOIR)	CENTRO
DE VRIES, NEIL AND MARY FAMILY TRUST	UNK		08N/04W-12R03	DAIRY 1 (N OF RESEVOIR)	CENTRO
DE VRIES, NEIL AND MARY FAMILY TRUST	UNK		08N/04W-13B01	DAIRY 1 (MILK BARN)	CENTRO
DE VRIES, NEIL AND MARY FAMILY TRUST	UNK		08N/04W-13B02	DAIRY 1 (NOT FOUND)	CENTRO
DE VRIES, NEIL AND MARY FAMILY TRUST	UNK		08N/04W-14A01	FIELD 6 (NOT FOUND)	CENTRO
DE VRIES, NEIL AND MARY FAMILY TRUST	UNK		08N/04W-14A02	FIELD 6 (NOT FOUND)	CENTRO
DE VRIES, NEIL AND MARY FAMILY TRUST	UNK		08N/04W-14A03	FIELD 6 (TREE GROWING OUT OF WELL)	CENTRO
DE VRIES, NEIL AND MARY FAMILY TRUST	UNK		08N/04W-14A04	FIELD 6 (500' S OF PIVOT)	CENTRO
DE VRIES, NEIL AND MARY FAMILY TRUST	NF	00663C-4	08N/04W-14B01	DAIRY 2 (NOT FOUND)	CENTRO
DE VRIES, NEIL AND MARY FAMILY TRUST	NF	00663C-8	08N/04W-14B02	DAIRY 2 (DESTROYED)	CENTRO
DE VRIES, NEIL AND MARY FAMILY TRUST	NF	00663C-9	08N/04W-14B03	DAIRY 2 (NOT FOUND)	CENTRO
DE VRIES, NEIL AND MARY FAMILY TRUST	NF	0663C-10	08N/04W-14B04	DAIRY 2 (NOT FOUND)	CENTRO
DE VRIES, NEIL AND MARY FAMILY TRUST	UNK		08N/04W-14B05	DAIRY 2 (NOT FOUND)	CENTRO
DE VRIES, NEIL AND MARY FAMILY TRUST	UNK		08N/04W-14B06	DAIRY 2 (NOT FOUND)	CENTRO
DE VRIES, NEIL AND MARY FAMILY TRUST	UNK		08N/04W-14B07	DAIRY 2 (NOT FOUND)	CENTRO

MOJAVE BASIN AREA
WATER PRODUCTION FACILITIES
CROSS INDEX BY OWNER

OWNER NAME	RECORD TYPE[1] AND NUMBER	VERIFICATION NUMBER	STATE WELL NUMBER	LOCAL DESIGNATION	SUBAREA
DE VRIES, NEIL AND MARY FAMILY TRUST	UNK		08N/04W-14B08	FIELD 6 (375' NW OF FIELD 6)	CENTRO
DE VRIES, NEIL AND MARY FAMILY TRUST	UNK		08N/04W-14B09	DAIRY 2 (NW OF COW PEN)	CENTRO
DE VRIES, NEIL AND MARY FAMILY TRUST	UNK		08N/04W-14G01	DAIRY 2 DOMESTIC (50' NW OF HOUSE)	CENTRO
DE VRIES, NEIL AND MARY FAMILY TRUST	UNK		08N/04W-14G02	DAIRY 2 (WEST-CENTER OF COW PEN)	CENTRO
DE VRIES, NEIL AND MARY FAMILY TRUST	NF	0663C-15	08N/04W-14H01	FIELD 6 (S EDGE OF FIELD 6)	CENTRO
DE VRIES, NEIL AND MARY FAMILY TRUST	NF	0663C-16	08N/04W-14H02	FIELD 6 (SE OF FIELD 6)	CENTRO
DE VRIES, NEIL AND MARY FAMILY TRUST	NF	00663C-1	08N/04W-15E01	FIELD 5A (SE IN BAMBOO)	CENTRO
DE VRIES, NEIL AND MARY FAMILY TRUST	NF	00663C-3	08N/04W-15E02	FIELD 5A (SOUTH)	CENTRO
DE VRIES, NEIL AND MARY FAMILY TRUST	NF	00663C-5	08N/04W-15G01	FIELD 4A (SOUTH EDGE OF PIVOT)	CENTRO
DE VRIES, NEIL AND MARY FAMILY TRUST	NF	00663C-6	08N/04W-15G02	FIELD 4A (WEST OF PIVOT CENTER)	CENTRO
DE VRIES, NEIL AND MARY FAMILY TRUST	NF	00663C-7	08N/04W-15G03	FIELD 4A (SOUTH EDGE OF PIVOT)	CENTRO
DE VRIES, NEIL AND MARY FAMILY TRUST	NF	00663C-2	08N/04W-15M01	SOUTH OF 5A (WEST)	CENTRO
DE VRIES, NEIL AND MARY FAMILY TRUST	NF	0663C-27	08N/04W-15M02	SOUTH OF 5A (EAST)	CENTRO
DENNISON, QUENTIN D. - CLEGG, FRIZELL AND JOKE	NF	00652B-1	09N/03E-10L01		BAJA
DENNISON, QUENTIN D. - CLEGG, FRIZELL AND JOKE	NF	00652B-2	09N/03E-10L03		BAJA
DESERT DAWN MUTUAL WATER COMPANY	NF	03987E-1	04N/01W-16J01	WELL #1	ESTE
DESERT DAWN MUTUAL WATER COMPANY	NF	03987E-2	04N/01W-16J02	WELL #2	ESTE
DESERT SPRINGS MUTUAL WATER COMPANY	NF	04025E-3	04N/01E-16F01	ABANDONED	ESTE
DESERT SPRINGS MUTUAL WATER COMPANY	NF	04025E-1	04N/01E-16F02	WELL#2- 15HP	ESTE
DESERT SPRINGS MUTUAL WATER COMPANY	NF	04025E-2	04N/01E-16F03	WELL #3 - 10HP	ESTE
DLW REVOCABLE TRUST	NF	02693A-1	05N/03W-19P01	WELL #01 - 10 HP	ALTO
DOLCH, ROBERT AND JUDY	G360155	00677A-1	05N/04W-10C01	CEMENT WELL #01	ALTO
DOLCH, ROBERT AND JUDY	NF	00677A-4	05N/04W-10F05	WELL #03 - 10 HP	ALTO
DOLCH, ROBERT AND JUDY	NF	00677A-5	05N/04W-10F06	PERRY ACE WELL	ALTO
DONALDSON, JERRY AND BEVERLY	NF	00687B-1	09N/03E-20H01	WELL #01 - 20 HP	BAJA
DORA LAND, INC.	G362865	09018A-6	07N/04W-07F01	7N/4W-7F-1	ALTO
DORA LAND, INC.	NF	09018A-4	07N/04W-07G01	DOMESTIC	ALTO
DORA LAND, INC.	G361905	9018A-11	07N/04W-07K01	WELL #16 - 30 HP	ALTO
DORA LAND, INC.	G361906	9018A-12	07N/04W-07L01	WELL #17 - 50 HP	ALTO
DORA LAND, INC.	G361909	09018A-3	07N/04W-07N01		ALTO
DORA LAND, INC.	G361907	09018A-1	07N/04W-07P01		ALTO
DORA LAND, INC.	G361908	09018A-2	07N/04W-07P02		ALTO
DOWELL, LEONARD	NF	03838B-1	09N/03E-01H01		BAJA
EAST DESERT LAND COMPANY, LLC	UNK		07N/04W-06A02	WELL #03	ALTO

MOJAVE BASIN AREA
WATER PRODUCTION FACILITIES
CROSS INDEX BY OWNER

OWNER NAME	RECORD TYPE[1] AND NUMBER	VERIFICATION NUMBER	STATE WELL NUMBER	LOCAL DESIGNATION	SUBAREA
EAST DESERT LAND COMPANY, LLC	UNK		07N/04W-07B03		ALTO
EAST DESERT LAND COMPANY, LLC	UNK		07N/04W-07B05	WELL #02	ALTO
EAST DESERT LAND COMPANY, LLC	UNK		07N/04W-07C06		ALTO
EAST DESERT LAND COMPANY, LLC	UNK		07N/04W-07C07		ALTO
EAST DESERT LAND COMPANY, LLC	UNK		07N/04W-07C08	1998 DOMESTIC	ALTO
EAST DESERT LAND COMPANY, LLC	UNK		07N/04W-07C10	WELL #01	ALTO
EVENSON, EDWIN H. AND JOYCELAINE C.	NF	00784A-2	07N/05W-36K01	WELL #02	ALTO
EVENSON, EDWIN H. AND JOYCELAINE C.	NF	00784A-1	07N/05W-36K04	WELL #01	ALTO
EVERT FAMILY TRUST	NF	03680B-1	09N/04E-21R01	WELL #01 - 15 HP	BAJA
EVERT FAMILY TRUST	NF	03680B-2	09N/04E-21R02	WELL #02	BAJA
EYGNOR, ROBERT E.	NF	00736C-1	08N/04W-15R03	SUNDOWN WELL	CENTRO
FEDERAL BUREAU OF PRISONS, VICTORVILLE	UNK		06N/05W-35A01	FBOP #01	ALTO
FEDERAL BUREAU OF PRISONS, VICTORVILLE	UNK		06N/05W-36D01	FBOP #02	ALTO
FEDERAL NATIONAL MORTGAGE ASSOCIATION - FANNIE MAE	NF	01101C-1	11N/04W-31J03	HARPER LAKE RD - HINKLEY	CENTRO
FEJFAR, MONICA KAY	NF	03821B-1	09N/03E-12L01	ONLY WELL	BAJA
FERNANDEZ, ARTURO	NF	03978B-2	09N/03E-01M01	DOMESTIC WELL	BAJA
FERNANDEZ, ARTURO	NF	03978B-1	09N/03E-01N01	AG WELL	BAJA
FERRO, DENNIS AND NORMA	NF	00812B-1	09N/04E-20H01		BAJA
FINCH, JENIFER	NF	03967A-1	04N/03W-30A03	WELL #01	ALTO
FINCH, JENIFER	NF	03967A-2	04N/03W-30A09	WELL #02	ALTO
FIRST CPA LLC	NF	04039B-1	09N/03E-14D01	WELL #01	BAJA
FIRST CPA LLC	NF	04039B-2	09N/03E-14D02	WELL #02	BAJA
FIRST CPA LLC	UNK		09N/03E-14D03	WELL #03	BAJA
FISCHER REVOCABLE LIVING TRUST	UNK	09171A-1	03N/05W-14N01	7 1/2 HP DIESEL	ALTO
FISCHER REVOCABLE LIVING TRUST	UNK	09171A-2	03N/05W-14N02	3 HP	ALTO
FISHER TRUST, JEROME R.	NF	00827A-3	07N/05W-24H02	WELL #03 - DOMESTIC WELL	ALTO
FISHER TRUST, JEROME R.	NF	00827A-4	07N/05W-24H03	WELL #04	ALTO
FITZWATER, R. E.	G363195	02182A-1	07N/04W-18L01	WELL #01 - 3 HP	ALTO
FITZWATER, R. E.	G363202	02182A-2	07N/04W-18L03	WELL #02 - 40 HP	ALTO
FITZWATER, R. E.	G363201	02182A-3	07N/04W-18L04	WELL #03 - 80 HP	ALTO
FITZWATER, R. E.	UNK		07N/04W-18L05		ALTO
FOOTHILL ESTATES MHP, LLC	UNK		10N/01E-35P02		BAJA
FOOTHILL ESTATES MHP, LLC	NF	03286B-1	10N/01E-35P12	BACKUP WELL 30HP SUB PUMP	BAJA
FRIEND, JOSEPH AND DEBORAH	NF	03269C-2	09N/01W-10B03	WELL #02 - 5 HP	CENTRO

MOJAVE BASIN AREA
WATER PRODUCTION FACILITIES
CROSS INDEX BY OWNER

OWNER NAME	RECORD TYPE[1] AND NUMBER	VERIFICATION NUMBER	STATE WELL NUMBER	LOCAL DESIGNATION	SUBAREA
FRIEND, JOSEPH AND DEBORAH	NF	03269C-1	09N/01W-10B04	WELL #01	CENTRO
FUNDAMENTAL CHRISTIAN ENDEAVORS, INC.	G362221	03257B-2	10N/03E-36N02	SOUTH WELL (FORMERLY CHASTAIN)	BAJA
FUNDAMENTAL CHRISTIAN ENDEAVORS, INC.	UNK		10N/04E-18R02	NEW WELL - MOBILE HOME	BAJA
FUNDAMENTAL CHRISTIAN ENDEAVORS, INC.	NF	00880B-2	10N/04E-20C01	WELL #02 - DOMESTIC (USGS 20D01)	BAJA
FUNDAMENTAL CHRISTIAN ENDEAVORS, INC.	NF	00880B-3	10N/04E-20C02	WELL #03 - AG	BAJA
FUNDAMENTAL CHRISTIAN ENDEAVORS, INC.	NF	00880B-1	10N/04E-20C03	WELL #01 - LAKE	BAJA
GABRYCH, EUGENE	G360518	02309E-5	04N/01W-02A01	WELL #02	ESTE
GABRYCH, EUGENE	NF	02309E-1	04N/01W-02B01		ESTE
GABRYCH, EUGENE	G360519	02309E-6	04N/01W-02F01	WELL #03	ESTE
GABRYCH, EUGENE	G360517	02309E-4	04N/01W-02G02	WELL #01 (FORMALLY H01)	ESTE
GABRYCH, EUGENE	UNK		04N/01W-02H01		ESTE
GABRYCH, EUGENE	UNK		04N/01W-02H02	RANCH DOMESTIC WELL	ESTE
GABRYCH, EUGENE	G362782	02309E-3	04N/01W-02J01	WELL #01	ESTE
GABRYCH, EUGENE	UNK		04N/01W-02P01		ESTE
GABRYCH, EUGENE	UNK		04N/01W-02R04		ESTE
GABRYCH, EUGENE	G362610	02309E-2	04N/01W-03H01	WELL #06	ESTE
GABRYCH, EUGENE	UNK		05N/01W-01E01		ESTE
GABRYCH, EUGENE	UNK		05N/01W-01E02		ESTE
GABRYCH, EUGENE	UNK		05N/01W-01F01		ESTE
GABRYCH, EUGENE	UNK		05N/01W-01F02		ESTE
GABRYCH, EUGENE	UNK		05N/01W-01F03		ESTE
GABRYCH, EUGENE	UNK		05N/01W-01F05		ESTE
GABRYCH, EUGENE	UNK		06N/01W-36G03		ESTE
GABRYCH, EUGENE	UNK		06N/01W-36G04		ESTE
GABRYCH, EUGENE	NF	03200E-1	06N/01W-36H01	NORTH WELL	ESTE
GABRYCH, EUGENE	NF	03200E-2	06N/01W-36H02	SOUTH WELL	ESTE
GABRYCH, EUGENE	UNK		06N/01W-36J01		ESTE
GABRYCH, EUGENE	UNK		06N/01W-36K03		ESTE
GABRYCH, EUGENE	UNK		06N/01W-36K04		ESTE
GABRYCH, EUGENE	UNK		06N/01W-36K05		ESTE
GABRYCH, EUGENE	UNK		06N/01W-36K06		ESTE
GABRYCH, EUGENE	UNK		06N/01W-36L01		ESTE
GABRYCH, EUGENE	UNK		06N/01W-36Q01		ESTE
GABRYCH, EUGENE	UNK		07N/03W-09G01	UNKNOWN AT THIS TIME.	CENTRO

MOJAVE BASIN AREA
WATER PRODUCTION FACILITIES
CROSS INDEX BY OWNER

OWNER NAME	RECORD TYPE[1] AND NUMBER	VERIFICATION NUMBER	STATE WELL NUMBER	LOCAL DESIGNATION	SUBAREA
GABRYCH, EUGENE	G363330	01600B-1	08N/04E-07N01	FT. CADY ROAD WELL #01	BAJA
GABRYCH, EUGENE	UNK		09N/03E-13K01	NEW SILVER VALLEY WELL	BAJA
GABRYCH, EUGENE	G363331	01600B-2	09N/03E-13Q02	SILVER VALLEY ROAD WELL #03	BAJA
GABRYCH, EUGENE	UNK		09N/03E-13Q04	SILVER VALLEY WELL	BAJA
GAETA, MIGUEL AND MARIA	G362733	09071E-1	05N/01E-30H01	N. IRRIGATION WELL #1	ESTE
GAETA, MIGUEL AND MARIA	UNK		05N/01E-30R01	DOMESTIC	ESTE
GAETA, MIGUEL AND MARIA	G360149	09071E-2	05N/01E-30R02	S. IRRIGATION WELL #2	ESTE
GAETA, MIGUEL AND MARIA	UNK		05N/01E-30R03	NEW WELL	ESTE
GAETA, TRINIDAD	NF	02675E-2	04N/01E-11H01	NORTH DOMESTIC WELL	ESTE
GAETA, TRINIDAD	G362713	02675E-5	04N/01E-11H02	WELL #04 - 30 HP	ESTE
GAETA, TRINIDAD	G362692	02675E-4	04N/01E-12M02	WELL #03 - 15 HP	ESTE
GAETA, TRINIDAD	G362611	02675E-3	04N/01E-12N03	WELL #02 - 15 HP	ESTE
GAETA, TRINIDAD	NF	02675E-1	04N/01E-12N04	SOUTH DOMESTIC WELL	ESTE
GARCIA, DANIEL	G363357	03341B-1	09N/02E-23J01	NEWBERRY SPRINGS	BAJA
GARCIA, DANIEL	UNK		09N/02E-23J02	SPA D RANCH WELL	BAJA
GARDENA MISSION CHURCH, INC.	NF	03767E-1	05N/01E-34N01		ESTE
GARDENA MISSION CHURCH, INC.	NF	03767E-2	05N/01E-34N02	WELL #01 - 30 HP	ESTE
GARDENA MISSION CHURCH, INC.	UNK		05N/01E-34N04		ESTE
GARG, OM P.	UNK		10N/03E-20C02	NEW WELL #3	BAJA
GARG, OM P.	G363319	00658B-2	10N/03E-20D01	WELL #01	BAJA
GARG, OM P.	G363320	00658B-1	10N/03E-20E01	WELL #02	BAJA
GAYJIKIAN, SAMUEL AND HAZEL	NF	03776E-1	05N/01E-20N01	AGRICULTURE WELL	ESTE
GAYJIKIAN, SAMUEL AND HAZEL	NF	03776E-2	05N/01E-20N03	DOMESTIC WELL	ESTE
GENON CALIFORNIA SOUTH, LP	UNK		09N/01E-13G01	AUX WELL	BAJA
GENON CALIFORNIA SOUTH, LP	G362707	9128B-13	09N/01E-13H02	WELL "C"	BAJA
GENON CALIFORNIA SOUTH, LP	NF	09128B-8	09N/01E-13K02	WELL "A"	BAJA
GENON CALIFORNIA SOUTH, LP	UNK		09N/01E-14J01	WELL "E"	BAJA
GENON CALIFORNIA SOUTH, LP	G361935	9128B-10	09N/01E-14K03	WELL #11	BAJA
GENON CALIFORNIA SOUTH, LP	G362850	9128B-16	09N/01E-14K04	WELL #02A	BAJA
GENON CALIFORNIA SOUTH, LP	UNK	9128B-21	09N/01E-23C01	DOMESTIC WELL	BAJA
GENON CALIFORNIA SOUTH, LP	G362217	09128B-3	09N/01E-23D01	COOLWATER STEAM	BAJA
GENON CALIFORNIA SOUTH, LP	G362018	9128B-14	09N/01E-23D02	WELL #12	BAJA
GENON CALIFORNIA SOUTH, LP	G362837	09128B-1	09N/01E-23D04	COAL GAS DOMESTIC #01	BAJA
GENON CALIFORNIA SOUTH, LP	G362834	09128B-9	09N/01E-23D06	WELL "D"	BAJA

MOJAVE BASIN AREA
WATER PRODUCTION FACILITIES
CROSS INDEX BY OWNER

OWNER NAME	RECORD TYPE[1] AND NUMBER	VERIFICATION NUMBER	STATE WELL NUMBER	LOCAL DESIGNATION	SUBAREA
GENON CALIFORNIA SOUTH, LP	G362833	09128B-2	09N/01E-23E04	COAL GAS DOMESTIC #02	BAJA
GENON CALIFORNIA SOUTH, LP	G361935	9128B-11	09N/01E-23G01	WELL #13	BAJA
GOLDEN STATE WATER COMPANY	G361597	09130E-4	04N/01W-21J01	SUTTER - L.V.	ESTE
GOLDEN STATE WATER COMPANY	G361599	09130E-3	04N/01W-26C01	MEB #11 - L.V.	ESTE
GOLDEN STATE WATER COMPANY	G362877	09130E-5	04N/01W-26J01	TOPAZ - L.V.	ESTE
GOLDEN STATE WATER COMPANY	UNK		04N/01W-35D01	36700077 EMERALD WELL	ESTE
GOLDEN STATE WATER COMPANY	G362874	09130E-2	04N/02W-09Q01	DESERT VIEW #1	ESTE
GOLDEN STATE WATER COMPANY	UNK		04N/02W-09Q02	DESERT VIEW #2	ESTE
GOLDEN STATE WATER COMPANY	G361596	09130E-1	04N/02W-16C01	STAND BY - DEL SOL - V.V. #03	ESTE
GOLDEN STATE WATER COMPANY	G361590	09130A-9	04N/03W-09N01	TUSSING	ALTO
GOLDEN STATE WATER COMPANY	G361591	09130A-7	04N/03W-09Q01	MOHAWK #03A - A.V.S.	ALTO
GOLDEN STATE WATER COMPANY	G362902	09130A-6	04N/03W-09Q03	MOHAWK #02 - A.V.S.	ALTO
GOLDEN STATE WATER COMPANY	G361594	09130A-2	05N/03W-26E01	ANOKA - A.V.S.	ALTO
GOLDEN STATE WATER COMPANY	G362258	09130A-1	05N/03W-34N02	BEAR VALLEY #02 - A.V.S.	ALTO
GOLDEN STATE WATER COMPANY	G361593	09130A-5	05N/03W-35F01	MESQUITE - A.V.S.	ALTO
GOLDEN STATE WATER COMPANY	G362903	09130A-8	06N/03W-34J03	PAPAGO - A.V.N.	ALTO
GOLDEN STATE WATER COMPANY	G361595	09130A-4	06N/03W-34K01	CENTRAL #07 - A.V.N.	ALTO
GOLDEN STATE WATER COMPANY	G362876	09130A-3	06N/03W-34K02	CENTRAL #02 - A.V.N.	ALTO
GOLDEN STATE WATER COMPANY	G360384	09130C-7	09N/02W-01F01	BRADSHAW #02 - BARSTOW	CENTRO
GOLDEN STATE WATER COMPANY	G360383	9130C-19	09N/02W-01F02	BRADSHAW #01 -BARSTOW	CENTRO
GOLDEN STATE WATER COMPANY	G360385	09130C-8	09N/02W-01F03	BRADSHAW #03 - BARSTOW	CENTRO
GOLDEN STATE WATER COMPANY	G361726	09130C-9	09N/02W-01F04	BRADSHAW #04 - BARSTOW	CENTRO
GOLDEN STATE WATER COMPANY	G362398	9130C-22	09N/02W-01F06	BRADSHAW #05 -BARSTOW	CENTRO
GOLDEN STATE WATER COMPANY	G362674	9130C-13	09N/02W-01F07	BRADSHAW #09 - BARSTOW	CENTRO
GOLDEN STATE WATER COMPANY	G362878	9130C-14	09N/02W-01F08	BRADSHAW #10 - BARSTOW	CENTRO
GOLDEN STATE WATER COMPANY	UNK		09N/02W-01F09	BRADSHAW #14 - BARSTOW	CENTRO
GOLDEN STATE WATER COMPANY	G362520	9130C-10	09N/02W-01M07	BRADSHAW #06 - BARSTOW	CENTRO
GOLDEN STATE WATER COMPANY	G362561	9130C-11	09N/02W-01M08	BRADSHAW #07 - BARSTOW	CENTRO
GOLDEN STATE WATER COMPANY	G362673	9130C-12	09N/02W-01M09	BRADSHAW #08 - BARSTOW	CENTRO
GOLDEN STATE WATER COMPANY	G362898	9130C-15	09N/02W-01M10	BRADSHAW #11 - BARSTOW	CENTRO
GOLDEN STATE WATER COMPANY	G362899	9130C-16	09N/02W-01M11	BRADSHAW #12 - BARSTOW	CENTRO
GOLDEN STATE WATER COMPANY	UNK		09N/02W-01M14	BRADSHAW #13 - BARSTOW	CENTRO
GOLDEN STATE WATER COMPANY	G361603	9130C-23	09N/02W-05Q02	AGATE #15 - BARSTOW	CENTRO
GOLDEN STATE WATER COMPANY	G362189	9130C-20	09N/02W-05Q04	AGATE #02 - BARSTOW	CENTRO

MOJAVE BASIN AREA
WATER PRODUCTION FACILITIES
CROSS INDEX BY OWNER

OWNER NAME	RECORD TYPE[1] AND NUMBER	VERIFICATION NUMBER	STATE WELL NUMBER	LOCAL DESIGNATION	SUBAREA
GOLDEN STATE WATER COMPANY	G362613	09130C-1	09N/02W-05Q05	AGATE #03 - BARSTOW	CENTRO
GOLDEN STATE WATER COMPANY	G362718	09130C-2	09N/02W-05R03	AGATE #04 - BARSTOW	CENTRO
GOLDEN STATE WATER COMPANY	G362720	09130C-4	09N/02W-05R04	AGATE #06 - BARSTOW	CENTRO
GOLDEN STATE WATER COMPANY	G362719	09130C-3	09N/02W-05R05	AGATE #05 - BARSTOW	CENTRO
GOLDEN STATE WATER COMPANY	G363474	9130C-28	09N/02W-06H02	GLEN ROAD #02 - BARSTOW	CENTRO
GOLDEN STATE WATER COMPANY	G363473	9130C-27	09N/02W-06H03	GLEN ROAD #01 - BARSTOW	CENTRO
GOLDEN STATE WATER COMPANY	G361604	9130C-18	09N/02W-10A02	ROBINSON #16 - BARSTOW	CENTRO
GOLDEN STATE WATER COMPANY	G361602	9130C-25	09N/02W-10A03	ROBINSON #14 - BARSTOW	CENTRO
GOLDEN STATE WATER COMPANY	G360388	09130C-6	10N/01W-31L06	ARROWHEAD #03 - BARSTOW	CENTRO
GOLDEN STATE WATER COMPANY	G360387	09130C-5	10N/01W-31L07	ARROWHEAD #02 - BARSTOW	CENTRO
GOLDEN STATE WATER COMPANY	G362190	9130C-24	10N/01W-31L18	ARROWHEAD #04 - BARSTOW	CENTRO
GOLDEN STATE WATER COMPANY	A001486	9130C-26	10N/01W-31LD01	DIVERSION	CENTRO
GOLDEN STATE WATER COMPANY	G363088	9130C-17	10N/01W-31Q02	CROOKS #1 - BARSTOW	CENTRO
GOLDEN STATE WATER COMPANY	G362191	9130C-21	10N/01W-33P05	SOAPMINE #02 - BARSTOW	CENTRO
GORDON ACRES WATER COMPANY	NF	02552E-1	04N/01E-11Q04	WELL #01	ESTE
GORDON ACRES WATER COMPANY	NF	02552E-2	04N/01E-11Q05	WELL #02	ESTE
GRAY, GEORGE F. AND BETTY E.	NF	03506B-1	09N/03E-36E01	WELL #01-15HP	BAJA
GRAY, GEORGE F. AND BETTY E.	NF	03506B-2	09N/03E-36E03	WELL #02-5HP	BAJA
GREEN ACRES ESTATES	NF	01004A-1	05N/03W-12F02	WELL #01	ALTO
GRILL, NICHOLAS P. AND MILLIE D.	NF	01017C-2	09N/03W-03Q04	LAKE WELL	CENTRO
GRILL, NICHOLAS P. AND MILLIE D.	UNK		09N/03W-03Q07	DEEP WELL	CENTRO
GRILL, NICHOLAS P. AND MILLIE D.	UNK		09N/03W-03R02	WELL OLD DOMESTIC ABANDONED	CENTRO
GRILL, NICHOLAS P. AND MILLIE D.	NF	01017C-1	09N/03W-03R03	WELL #02 ABANDONED WELL	CENTRO
GRILL, NICHOLAS P. AND MILLIE D.	NF	01017C-3	09N/03W-03R04	WELL #03 3 HP BACKUP	CENTRO
GRILL, NICHOLAS P. AND MILLIE D.	UNK		09N/03W-03R05	WELL #01	CENTRO
GUBLER, HANS	NF	03968E-3	04N/01E-03P01	ABANDONED	ESTE
GUBLER, HANS	NF	03968E-1	04N/01E-03P02	25 H.P. WELL #1	ESTE
GUBLER, HANS	NF	03968E-2	04N/01E-03P03	40 H.P. WELL #2	ESTE
GULBRANSON, MERLIN	UNK		06N/04W-19R03	5HP AG	ALTO
GULBRANSON, MERLIN	NF	03357A-1	06N/04W-19R04	WELL #01 15 HP AG	ALTO
GUTIERREZ, JOSE AND GLORIA	NF	03579C-1	10N/02W-30N05	WELL #01 - 3.0 HP	CENTRO
GUTIERREZ, JOSE AND GLORIA	UNK		10N/02W-30N06	WELL #02 - 25 HP	CENTRO
HACKBARTH, EDWARD E.	NF	03407B-1	09N/03E-09A01	WELL #02	BAJA
HACKBARTH, EDWARD E.	UNK		09N/03E-09C01	NEW WELL 5	BAJA

MOJAVE BASIN AREA
WATER PRODUCTION FACILITIES
CROSS INDEX BY OWNER

OWNER NAME	RECORD TYPE[1] AND NUMBER	VERIFICATION NUMBER	STATE WELL NUMBER	LOCAL DESIGNATION	SUBAREA
HACKBARTH, EDWARD E.	NF	03407B-2	09N/03E-09F01	WELL #05	BAJA
HACKBARTH, EDWARD E.	UNK		09N/03E-09H03	NEW WELL #02	BAJA
HALANNA EQUITIES III	NF	00678A-1	03N/05W-26E03	5 HP	ALTO
HAMILTON FAMILY TRUST	UNK	09175A-1	04N/03W-19G01	OLD WELL	ALTO
HAMILTON FAMILY TRUST	UNK	09175A-2	04N/03W-19G07	NEW WELL (BACK FIELD)	ALTO
HAMILTON FAMILY TRUST	UNK	09174A-2	04N/03W-19H03	ABANDONED	ALTO
HAMILTON FAMILY TRUST	UNK	09174A-1	04N/03W-19H05		ALTO
HAMILTON FAMILY TRUST	UNK	09173A-1	04N/03W-19J02		ALTO
HANDRINOS, NICOLE A.	NF	03430O-1	06N/07W-29P02	3HP	OESTE
HANSON AGGREGATES WRP, INC.	NF	03318B-1	09N/03E-32D01		BAJA
HARMSEN FAMILY TRUST	G363300	03230C-1	10N/02W-31Q02	WELL #06 - FARM WELL	CENTRO
HARMSEN FAMILY TRUST	G363302	02967C-4	10N/03W-36J03	WELL #04-15 HP DAIRY	CENTRO
HARMSEN FAMILY TRUST	G363299	02967C-3	10N/03W-36J04	WELL #02-15 HP BACKUP DAIRY	CENTRO
HARMSEN FAMILY TRUST	G363303	02967C-5	10N/03W-36K02	WELL #05 - 30 HP	CENTRO
HARPER LAKE COMPANY VIII	G363097	03190C-3	11N/04W-19E01	WELL #34	CENTRO
HARPER LAKE COMPANY VIII	G363098	03190C-4	11N/04W-19E02	WELL #35	CENTRO
HARPER LAKE COMPANY VIII	G363142	03190C-7	11N/04W-19J01	WELL #40	CENTRO
HARPER LAKE COMPANY VIII	G363096	03190C-2	11N/04W-19Q02	WELL #36	CENTRO
HARPER LAKE COMPANY VIII	UNK		11N/04W-28R01	BLM HABITAT WELL	CENTRO
HARPER LAKE COMPANY VIII	UNK		11N/04W-28R02	BLM HABITAT WELL #02	CENTRO
HARPER LAKE COMPANY VIII	G363099	03190C-5	11N/05W-24L01	WELL #37	CENTRO
HARPER LAKE COMPANY VIII	G363100	03190C-6	11N/05W-24P02	WELL #38	CENTRO
HARPER LAKE COMPANY VIII	G363101	03190C-1	11N/05W-24Q02	WELL "D"	CENTRO
HARTER, JOE AND SUE	G363123	01122B-1	09N/02E-07Q01	WELL #01 - 60 HP	BAJA
HARTER, JOE AND SUE	UNK		09N/02E-07Q02	SUBMERSIBLE DOMESTIC	BAJA
HARTER, JOE AND SUE	UNK		09N/02E-07Q03		BAJA
HARTER, JOE AND SUE	NF	01122B-2	09N/02E-09R02	WELL #02 - 3 HP	BAJA
HARTER, JOE AND SUE	UNK		09N/02E-15P01	WELL #05 NEW 2015	BAJA
HARTER, JOE AND SUE	NF	01599B-1	09N/02E-15Q01	WELL #03 - 150 HP	BAJA
HARTER, JOE AND SUE	NF	01599B-2	09N/02E-15R03	WELL #04 - 125 HP	BAJA
HARTER, JOE AND SUE	NF	03790B-1	09N/02E-21H01	WELL #01 - 25HP	BAJA
HARTER, JOE AND SUE	UNK		09N/02E-21H02	DOMESTIC WELL (GARAGE)	BAJA
HARTER, JOE AND SUE	UNK		09N/02E-21H03	WELL #01A - 100 HP	BAJA
HARTER, JOE AND SUE	NF	03790B-2	09N/02E-21J01	WELL #02 - 40 HP	BAJA

MOJAVE BASIN AREA
WATER PRODUCTION FACILITIES
CROSS INDEX BY OWNER

OWNER NAME	RECORD TYPE[1] AND NUMBER	VERIFICATION NUMBER	STATE WELL NUMBER	LOCAL DESIGNATION	SUBAREA
HARTER, JOE AND SUE	UNK		09N/02E-21J02	WELL #05	BAJA
HARTER, JOE AND SUE	G363122	00794B-2	09N/02E-22E02	WELL #04 - 100 HP	BAJA
HARTER, JOE AND SUE	NF	00794B-1	09N/02E-22E04	WELL #03 - 3HP	BAJA
HARTER, JOE AND SUE	UNK		09N/02E-22E05	WELL #04A	BAJA
HARVEY, LISA M.	UNK		04N/01E-24A01	DOMESTIC WELL	ESTE
HASS, PAULINE L.	NF	03335B-1	09N/03E-36B04		BAJA
HAWKINS, JAMES B.	NF	00385B-2	09N/02E-05B01	AG WELL	BAJA
HELENDALE COMMUNITY SERVICES DISTRICT	G363035	09147A-4	07N/04W-06E04	WELL #04	ALTO
HELENDALE COMMUNITY SERVICES DISTRICT	G362641	09147A-2	07N/04W-06E06	WELL #02	ALTO
HELENDALE COMMUNITY SERVICES DISTRICT	UNK		07N/04W-06E07	WELL #04A	ALTO
HELENDALE COMMUNITY SERVICES DISTRICT	G363218	09147A-5	07N/04W-06M06	WELL #05	ALTO
HELENDALE COMMUNITY SERVICES DISTRICT	G363219	09147A-6	07N/04W-06M07	WELL #06	ALTO
HELENDALE COMMUNITY SERVICES DISTRICT	UNK		08N/04W-20M01	MAINTENANCE BARN	ALTO
HELENDALE COMMUNITY SERVICES DISTRICT	UNK		08N/04W-20N02	SOUTH DOMESTIC WELL 40 HP (WELL #6)	ALTO
HELENDALE COMMUNITY SERVICES DISTRICT	UNK		08N/04W-20N03	HAY BARN WELL	ALTO
HELENDALE COMMUNITY SERVICES DISTRICT	NF	09147A-9	08N/04W-29D03	WELL #09	ALTO
HELENDALE COMMUNITY SERVICES DISTRICT	G363220	09147A-8	08N/04W-31A01	WELL #08	ALTO
HELENDALE COMMUNITY SERVICES DISTRICT	G362859	09147A-3	08N/04W-31G01	WELL #03	ALTO
HELENDALE COMMUNITY SERVICES DISTRICT	NF	09147A-7	08N/04W-31G02	WELL #07	ALTO
HELENDALE COMMUNITY SERVICES DISTRICT	G362640	09147A-1	08N/04W-31P02	WELL #01	ALTO
HELENDALE COMMUNITY SERVICES DISTRICT	UNK		08N/04W-31P04	WELL #01A	ALTO
HELENDALE COMMUNITY SERVICES DISTRICT	UNK		08N/04W-32N06	WELL 26540 VISTA ROAD	ALTO
HELENDALE SCHOOL DISTRICT	NF	01149A-2	08N/04W-32E08	RIVERVIEW SCHOOL #1	ALTO
HELENDALE SCHOOL DISTRICT	NF	01149A-1	08N/04W-32E09	RIVERVIEW SCHOOL #2	ALTO
HENDLEY, RICK AND BARBARA	NF	01160B-1	09N/02E-06E01		BAJA
HENSLEY, MARK P.	NF	04038C-1	09N/03W-02M02	WELL #01	CENTRO
HERT, SCOTT	UNK		04N/01E-07P05	TRUCK SHOP WELL #01	ESTE
HERT, SCOTT	UNK		04N/01E-07P06	TRUCK SHOP WELL #02	ESTE
HERT, SCOTT	NF	01172E-2	05N/01E-32L01	WELL #01, DOMESTIC	ESTE
HERT, SCOTT	G363461	01172E-3	05N/01E-32L02	WELL #02, AG	ESTE
HESPERIA - GOLF COURSE, CITY OF	G363460	03840A-1	04N/04W-26C01	150 HP WELL	ALTO
HESPERIA VENTURE I, LLC	S001461	9114A-31	02N/04W-05ED01	UPPER WEST FORK	ALTO
HESPERIA VENTURE I, LLC	G363155	09114A-5	03N/04W-20P01	3N/4W-20P1; 363155	ALTO
HESPERIA VENTURE I, LLC	G363156	09114A-6	03N/04W-21N01	3N/4W-21N1; 363156	ALTO

MOJAVE BASIN AREA
WATER PRODUCTION FACILITIES
CROSS INDEX BY OWNER

OWNER NAME	RECORD TYPE[1] AND NUMBER	VERIFICATION NUMBER	STATE WELL NUMBER	LOCAL DESIGNATION	SUBAREA
HESPERIA VENTURE I, LLC	NF	09114A-8	03N/04W-22K01	3N/4W-22K1	ALTO
HESPERIA VENTURE I, LLC	G363158	09114A-9	03N/04W-26B01	3N/4W-26B1	ALTO
HESPERIA VENTURE I, LLC	G363159	9114A-10	03N/04W-26B02	NURSERY WELL; 363159	ALTO
HESPERIA VENTURE I, LLC	A010831	09114A-2	03N/04W-26JS01	EAST SPRING; LIC (1) 5716	ALTO
HESPERIA VENTURE I, LLC	A010550-2	09114A-4	03N/04W-26JS02	GRASS VALLEY; LIC (2) 5716	ALTO
HESPERIA VENTURE I, LLC	A010550-1	09114A-3	03N/04W-26KD01	LIC 5717	ALTO
HESPERIA VENTURE I, LLC	S001458	9114A-28	03N/04W-26QD01	GRASS VALLEY; STMT 1458	ALTO
HESPERIA VENTURE I, LLC	NF	9114A-11	03N/04W-27C01	RANCH WELL 1	ALTO
HESPERIA VENTURE I, LLC	G363160	9114A-12	03N/04W-27G01	3N/4W-27G1; 363160	ALTO
HESPERIA VENTURE I, LLC	G363157	09114A-7	03N/04W-28C01	SILVERWOOD MESA WELL 2; 363157	ALTO
HESPERIA VENTURE I, LLC	NF	9114A-13	03N/04W-28G01	3N/4W-28G1	ALTO
HESPERIA VENTURE I, LLC	G363161	9114A-14	03N/04W-28J01	3N/4W-28J1; 363161	ALTO
HESPERIA VENTURE I, LLC	G363162	9114A-15	03N/04W-28P01	CORRAL WELL; 363162	ALTO
HESPERIA VENTURE I, LLC	NF	9114A-16	03N/04W-28P02	SUMMIT VALLEY WELL	ALTO
HESPERIA VENTURE I, LLC	G363163	9114A-17	03N/04W-29L01	NEW NO 1; 363163	ALTO
HESPERIA VENTURE I, LLC	NF	9114A-18	03N/04W-29M01	3N/4W-29M1	ALTO
HESPERIA VENTURE I, LLC	NF	9114A-19	03N/04W-30D01	3N/4W-30D1	ALTO
HESPERIA VENTURE I, LLC	NF	9114A-20	03N/04W-30E01	3N/4W-30E	ALTO
HESPERIA VENTURE I, LLC	G363165	9114A-22	03N/04W-31B02	FIRE STATION; 363165	ALTO
HESPERIA VENTURE I, LLC	UNK		03N/04W-31B03	NEW - S. OF FIRE STATION	ALTO
HESPERIA VENTURE I, LLC	S001460	9114A-30	03N/04W-32AD01	WEST FORK; STMT 1460-1461	ALTO
HESPERIA VENTURE I, LLC	NF	9114A-23	03N/04W-32C01	3N/4W-32C1	ALTO
HESPERIA VENTURE I, LLC	A009768	09114A-1	03N/04W-33FS01	SPRING; LIC 2750	ALTO
HESPERIA VENTURE I, LLC	NF	9114A-26	03N/05W-25J01	3N/5W-25J1	ALTO
HESPERIA WATER DISTRICT	G362841	9136A-13	03N/04W-02C01	WELL #18	ALTO
HESPERIA WATER DISTRICT	UNK		03N/04W-03L01	WELL #32	ALTO
HESPERIA WATER DISTRICT	UNK		03N/05W-01A01	WELL #19A	ALTO
HESPERIA WATER DISTRICT	G362579	09136A-9	04N/04W-08G02	WELL #14A	ALTO
HESPERIA WATER DISTRICT	G362886	9136A-10	04N/04W-08G03	WELL #14B	ALTO
HESPERIA WATER DISTRICT	G362785	9136A-14	04N/04W-08N01	WELL #20-REDLANDS PLANT	ALTO
HESPERIA WATER DISTRICT	G362987	9136A-19	04N/04W-15F01	WELL #26	ALTO
HESPERIA WATER DISTRICT	G362728	09136A-5	04N/04W-24G01	WELL #04	ALTO
HESPERIA WATER DISTRICT	G363029	09136A-6	04N/04W-24G02	WELL #04A	ALTO
HESPERIA WATER DISTRICT	G362784	09136A-4	04N/04W-24P02	WELL #03A - ROCK SPRINGS/MAIN	ALTO

MOJAVE BASIN AREA
WATER PRODUCTION FACILITIES
CROSS INDEX BY OWNER

OWNER NAME	RECORD TYPE[1] AND NUMBER	VERIFICATION NUMBER	STATE WELL NUMBER	LOCAL DESIGNATION	SUBAREA
HESPERIA WATER DISTRICT	G362576	09136A-7	04N/04W-26Q01	WELL #05	ALTO
HESPERIA WATER DISTRICT	G362885	09136A-8	04N/04W-26Q02	WELL #05A	ALTO
HESPERIA WATER DISTRICT	G362890	9136A-18	04N/04W-28C01	WELL #25	ALTO
HESPERIA WATER DISTRICT	G363105	9136A-17	04N/04W-28H01	WELL #24	ALTO
HESPERIA WATER DISTRICT	G362580	9136A-11	04N/04W-29F02	WELL #15A	ALTO
HESPERIA WATER DISTRICT	G362746	9136A-12	04N/04W-29J01	WELL #17	ALTO
HESPERIA WATER DISTRICT	G362891	9136A-16	04N/04W-32R02	WELL #22	ALTO
HESPERIA WATER DISTRICT	UNK		04N/04W-32R03	WELL #22A	ALTO
HESPERIA WATER DISTRICT	G363104	9136A-20	04N/04W-36G03	WELL #29	ALTO
HESPERIA WATER DISTRICT	G362786	09136A-1	04N/04W-36Q01	TF-1	ALTO
HESPERIA WATER DISTRICT	G362787	09136A-2	04N/04W-36Q02	TF-2	ALTO
HESPERIA WATER DISTRICT	UNK		04N/04W-36Q10	TF-8	ALTO
HESPERIA WATER DISTRICT	G362789	09136A-3	04N/04W-36R01	TF-7	ALTO
HESPERIA WATER DISTRICT	G362892	9136A-15	04N/05W-13J01	WELL #21	ALTO
HESPERIA WATER DISTRICT	UNK		04N/05W-36H02	WELL #31	ALTO
HETTINGA REVOCABLE TRUST	NF	02717O-4	06N/07W-11R01	WELL #04	OESTE
HETTINGA REVOCABLE TRUST	NF	02717O-1	06N/07W-14A01	FIELD WELL EAST- PUMP #07	OESTE
HETTINGA REVOCABLE TRUST	NF	02717O-2	06N/07W-14B03	FIELD WELL CENTER - PUMP #06	OESTE
HETTINGA REVOCABLE TRUST	NF	02717O-3	06N/07W-14C01	FIELD WEST WELL - PUMP #05	OESTE
HETTINGA REVOCABLE TRUST	UNK	03599O-3	06N/07W-14N01	SHOP WELL	OESTE
HETTINGA REVOCABLE TRUST	UNK	03599O-4	06N/07W-14N02	BARN #1 WELL	OESTE
HETTINGA REVOCABLE TRUST	NF	03599O-2	06N/07W-15Q02	BARN #2 WELL	OESTE
HETTINGA REVOCABLE TRUST	NF	03599O-2	06N/07W-15Q04	NEW BARN #2 WELL	OESTE
HETTINGA REVOCABLE TRUST	NF	03599O-1	06N/07W-15R01	FIELD WELL - EDISON	OESTE
HETTINGA REVOCABLE TRUST	UNK		06N/07W-15R19	NEW EDISON WELL	OESTE
HI DESERT MUTUAL WATER COMPANY	NF	01181C-2	09N/03W-24Q01	WELL #02 - MAIN 10HP	CENTRO
HI DESERT MUTUAL WATER COMPANY	NF	01181C-3	09N/03W-25C02	WELL #03 15HP	CENTRO
HI DESERT MUTUAL WATER COMPANY	NF	01181C-1	09N/03W-25C03	WELL #01 - CAPPED	CENTRO
HIETT, HARRY L.	UNK	03497B-2	09N/01E-22B03	WELL #2	BAJA
HIETT, HARRY L.	NF	03497B-1	09N/01E-22B04	WINDMILL WELL	BAJA
HIETT, HARRY L.	UNK		09N/01E-22B07		BAJA
HI-GRADE MATERIALS COMPANY	NF	03353E-1	04N/01E-30D01	LUCERNE VALLEY WELL	ESTE
HI-GRADE MATERIALS COMPANY	NF	03353E-1	04N/01E-30D01	LUCERNE VALLEY WELL	ESTE
HI-GRADE MATERIALS COMPANY	NF	03353A-2	04N/04W-03A01	HESPERIA WELL - 50 HP	ALTO

MOJAVE BASIN AREA
WATER PRODUCTION FACILITIES
CROSS INDEX BY OWNER

OWNER NAME	RECORD TYPE[1] AND NUMBER	VERIFICATION NUMBER	STATE WELL NUMBER	LOCAL DESIGNATION	SUBAREA
HI-GRADE MATERIALS COMPANY	NF	03353A-1	07N/04W-30E01	HELENDALE WELL	ALTO
HI-GRADE MATERIALS COMPANY	UNK		09N/01W-13M03	NEBO WELL	CENTRO
HILARIDES 1998 REVOCABLE FAMILY TRUST	G363198	01195B-3	10N/03E-27A01	MANIX RD CONSTRUCTION	BAJA
HILARIDES 1998 REVOCABLE FAMILY TRUST	G363196	01195B-1	10N/03E-27G01	WELL #01 - 15 HP	BAJA
HILL FAMILY TRUST AND HILL'S RANCH, INC.	G360112	09047C-3	09N/02W-04D01	EAST WELL	CENTRO
HILL FAMILY TRUST AND HILL'S RANCH, INC.	G360115	09047C-1	09N/02W-04D02	PEACH TREE DOMESTIC	CENTRO
HILL FAMILY TRUST AND HILL'S RANCH, INC.	G360114	09047C-2	09N/02W-05A01	CENTER WELL	CENTRO
HILL FAMILY TRUST AND HILL'S RANCH, INC.	G360113	09047C-5	09N/02W-05A02	WEST WELL	CENTRO
HILL FAMILY TRUST AND HILL'S RANCH, INC.	UNK		09N/02W-05A03	DOMESTIC	CENTRO
HILL FAMILY TRUST AND HILL'S RANCH, INC.	G360116	09047C-4	10N/02W-33N01	NORTH WELL	CENTRO
HITCHIN LUCERNE, INC.	NF	03843E-1	04N/01W-13D01	COMMUNITY GRADE WELL	ESTE
HOLLISTER, ROBERT H. AND RUTH M.	NF	03521B-1	08N/03E-03F08	3 HP	BAJA
HONG, PAUL B. AND MAY	NF	01241B-4	08N/04E-06H01	WELL #04	BAJA
HOOD FAMILY TRUST	NF	01733B-1	09N/02E-10L01		BAJA
HORTON, JOHN	NF	01252B-1	09N/03E-25K02	WELL #02 - 30 HP PISTACHIO	BAJA
HORTON'S CHILDREN'S TRUST	NF	03969B-3	09N/03E-25Q01	WELL #04 - 3 HP	BAJA
HORTON'S CHILDREN'S TRUST	NF	03969B-1	09N/03E-25Q02	WELL #01 - 20 HP	BAJA
HORTON'S CHILDREN'S TRUST	NF	03969B-2	09N/03E-25Q05	WELL #03 - 5 HP	BAJA
HORTON'S CHILDREN'S TRUST	NF	03969B-4	09N/03E-25Q06	WELL #05 - 1 HP	BAJA
HUBBARD, ESTER AND MIZUNO, ARLEAN	NF	03449B-1	09N/03E-01G01		BAJA
HUERTA, HECTOR	NF	04019C-1	09N/02W-06G01		CENTRO
HUERTA, HECTOR	NF	04019C-3	09N/02W-06G02		CENTRO
HUERTA, HECTOR	NF	04019C-2	09N/02W-06G03		CENTRO
HUERTA, HECTOR	G363301	02967C-6	10N/02W-32P01	WELL #07 - 100 HP	CENTRO
HUERTA, HECTOR	UNK		10N/02W-32R01	COTTAGE CHEESE PLANT	CENTRO
HUNT, RALPH M. AND LILLIAN F.	NF	03886B-1	09N/02E-03B01	DOMESTIC	BAJA
HUNT, RALPH M. AND LILLIAN F.	NF	03886B-2	09N/02E-03B02	AG	BAJA
HUNT, RALPH M. AND LILLIAN F.	UNK		09N/02E-03B03	NEW DOMESTIC WELL	BAJA
HYATT, JAMES AND BRENDA	NF	03920B-3	09N/03E-35H01	WEST AG WELL	BAJA
HYATT, JAMES AND BRENDA	NF	03920B-1	09N/03E-35H02	EAST AG WELL	BAJA
HYATT, JAMES AND BRENDA	NF	03920B-2	09N/03E-35H03	DOMESTIC WELL	BAJA
IM, NICHOLAS NAK-KYUN	G363121	09067B-3	09N/04E-31H01	WELL #03	BAJA
IM, NICHOLAS NAK-KYUN	G363121	09067B-3	09N/04E-31H01	WELL #03	BAJA
IM, NICHOLAS NAK-KYUN	G363119	09067B-1	09N/04E-32D01	WELL #01, DOMESTIC	BAJA

MOJAVE BASIN AREA
WATER PRODUCTION FACILITIES
CROSS INDEX BY OWNER

OWNER NAME	RECORD TYPE[1] AND NUMBER	VERIFICATION NUMBER	STATE WELL NUMBER	LOCAL DESIGNATION	SUBAREA
IM, NICHOLAS NAK-KYUN	G363119	09067B-1	09N/04E-32D01	WELL #01, DOMESTIC	BAJA
IM, NICHOLAS NAK-KYUN	UNK		09N/04E-32D02	WELL #03	BAJA
IM, NICHOLAS NAK-KYUN	G363120	09067B-2	09N/04E-32E01	WELL #02	BAJA
IM, NICHOLAS NAK-KYUN	G363120	09067B-2	09N/04E-32E01	WELL #02	BAJA
IM, NICHOLAS NAK-KYUN	NF	03866B-2	09N/04E-32M01	REEVES WELL #01 - 10 HP	BAJA
IM, NICHOLAS NAK-KYUN	NF	03866B-3	09N/04E-32M02	REEVES WELL #02 - 50 HP	BAJA
IM, NICHOLAS NAK-KYUN	NF	03866B-3	09N/04E-32M02	REEVES WELL #02 - 50 HP	BAJA
IM, NICHOLAS NAK-KYUN	NF	03866B-1	09N/04E-32M03	REEVES WELL #03	BAJA
IM, NICHOLAS NAK-KYUN	NF	03866B-1	09N/04E-32M03	REEVES WELL #03	BAJA
IRVIN, BERTRAND W.	NF	03284B-1	09N/04E-06K05	48534 CHELTHAM DR.	BAJA
ITALMOOD INC., ET. AL.	UNK		11N/03E-29J02	NORTH WELL	BAJA
ITALMOOD INC., ET. AL.	UNK		11N/03E-29P01	SOUTH WELL	BAJA
ITALMOOD INC., ET. AL.	UNK		11N/03E-29Q01	WELL #F	BAJA
ITALMOOD INC., ET. AL.	NF	00143B-1	11N/03E-32E01	WELL #01	BAJA
ITALMOOD INC., ET. AL.	NF	00143B-2	11N/03E-32E02	BOB'S WELL	BAJA
JACKS, JAMES F.	G363368	00796B-1	09N/02E-12P03	WELL #01	BAJA
JACKSON, JAMES N. JR REVOCABLE LIVING TRUST	NF	03615B-1	09N/04E-06J01	CHELTHAM ROAD WELL	BAJA
JACKSON, RAY REVOCABLE TRUST NO. 45801	NF	01328B-2	08N/03E-03M01		BAJA
JACKSON, RAY REVOCABLE TRUST NO. 45801	NF	01328B-1	08N/03E-03M02		BAJA
JAMBOREE HOUSING CORPORATION	G360614	00677A-2	05N/04W-10F02	WELL #01 - 10HP	ALTO
JAMBOREE HOUSING CORPORATION	NF	00677A-3	05N/04W-10F08	WELL #02 - 15HP	ALTO
JESS RANCH WATER COMPANY	UNK	09110A-23	04N/03W-06E01	PHILLIPS WELL	ALTO
JESS RANCH WATER COMPANY	UNK	009110A-6	04N/03W-06E02	ABANDONED	ALTO
JESS RANCH WATER COMPANY	UNK	09110A-25	04N/03W-06E04	TOWN CENTER DRIVE (HILLTOP) #30	ALTO
JESS RANCH WATER COMPANY	UNK	09110A-16	04N/03W-06L01	MESA #03	ALTO
JESS RANCH WATER COMPANY	UNK	09110A-17	04N/03W-06L02	MESA #04	ALTO
JESS RANCH WATER COMPANY	UNK	09110A-18	04N/03W-06L03	MESA #05	ALTO
JESS RANCH WATER COMPANY	UNK		04N/03W-06LD01	OUTFLOW SOLD TO GOLF COURSE	ALTO
JESS RANCH WATER COMPANY	UNK	09110A-11	04N/03W-06N01	DOMESTIC WELL	ALTO
JESS RANCH WATER COMPANY	UNK	009110A-7	04N/03W-06N02	BUNKHOUSE WELL	ALTO
JESS RANCH WATER COMPANY	UNK	09110A-10	04N/03W-06N03	DEL ORO ROAD #32	ALTO
JESS RANCH WATER COMPANY	UNK		04N/03W-06N05	JESS FAMILY COMPOUND WELL	ALTO
JESS RANCH WATER COMPANY	UNK	09110A-15	04N/03W-06P01	MESA #02	ALTO
JESS RANCH WATER COMPANY	UNK	09110A-14	04N/03W-06P04	MESA #01	ALTO

MOJAVE BASIN AREA
WATER PRODUCTION FACILITIES
CROSS INDEX BY OWNER

OWNER NAME	RECORD TYPE[1] AND NUMBER	VERIFICATION NUMBER	STATE WELL NUMBER	LOCAL DESIGNATION	SUBAREA
JESS RANCH WATER COMPANY	UNK	009110A-5	04N/03W-06Q01	ABANDONED	ALTO
JESS RANCH WATER COMPANY	UNK	09110A-26	04N/03W-07C01	WATSON WELL	ALTO
JESS RANCH WATER COMPANY	UNK	09110A-21	04N/03W-07D01	NORTH CARDEN (TERMITE)	ALTO
JESS RANCH WATER COMPANY	UNK	009110A-1	04N/03W-07E01		ALTO
JESS RANCH WATER COMPANY	UNK	09110A-20	04N/03W-07K02	NEW LEWIS (ROXBURY)	ALTO
JESS RANCH WATER COMPANY	UNK	09110A-22	04N/03W-07K03	OLD LEWIS WELL	ALTO
JESS RANCH WATER COMPANY	UNK	009110A-4	04N/03W-07M01	ABANDONED	ALTO
JESS RANCH WATER COMPANY	UNK	009110A-8	04N/03W-07M02	CENTRAL CARDEN	ALTO
JESS RANCH WATER COMPANY	UNK	09110A-24	04N/03W-07N01	SOUTH CARDEN WELL	ALTO
JESS RANCH WATER COMPANY	UNK	009110A-9	04N/03W-07P03	COLDWATER WELL	ALTO
JESS RANCH WATER COMPANY	UNK		04N/03W-18B03	WELL #36	ALTO
JESS RANCH WATER COMPANY	UNK	009110A-3	04N/03W-18E01		ALTO
JESS RANCH WATER COMPANY	UNK	009110A-2	04N/03W-18E02		ALTO
JESS RANCH WATER COMPANY	UNK	09110A-12	04N/04W-01A01	JOE'S WELL	ALTO
JESS RANCH WATER COMPANY	UNK	09110A-13	04N/04W-01A02	MALL WELL (APPLE VALLEY MALL) #31	ALTO
JESS RANCH WATER COMPANY	UNK	09110A-19	04N/04W-01F01	N ALFALFA WELL	ALTO
JESS RANCH WATER COMPANY	UNK	09110A-27	04N/04W-01R01	WEST SCALE (CORRAL)	ALTO
JOHNSON, CARLEAN	NF	03554A-1	04N/03W-30H04	WELL #01 - 10 HP	ALTO
JOHNSON, JAMES R. AND ELLEN	G363235	03052B-2	09N/03E-25R04	WELL #02	BAJA
JOHNSON, JAMES R. AND ELLEN	NF	03052B-1	09N/03E-25R05	DOMESTIC WELL	BAJA
JOHNSON, JAMES R. AND ELLEN	G363184	03052B-3	09N/04E-30P01	WELL #01	BAJA
JOHNSON, JAMES R. AND ELLEN	UNK		09N/04E-30P02	NEW #1 - AG	BAJA
JOHNSTON, HARRIET AND JOHNSTON, LAWRENCE W.	NF	03559A-1	04N/03W-30C01	WELL #01	ALTO
JONES TRUST DATED MARCH 16, 2002	S013702	09091E-5	03N/01W-12H05	HORIZONTAL WELL #07	ESTE
JONES TRUST DATED MARCH 16, 2002	A005713	09091E-8	03N/01W-12L01	INDIAN SPRINGS - HORZ WELL #10	ESTE
JONES TRUST DATED MARCH 16, 2002	NF	03837E-1	04N/01E-09N01	CHICKEN RANCH WELL	ESTE
JORDAN FAMILY TRUST	NF	01404C-1	09N/01W-09A03	DOM WELL (ACROSS STREET)	CENTRO
JORDAN FAMILY TRUST	NF	01404C-6	09N/01W-10C01	ABANDONED	CENTRO
JORDAN FAMILY TRUST	NF	01404C-4	09N/01W-10C03	JORDAN II WELL	CENTRO
JORDAN FAMILY TRUST	NF	01404C-3	09N/01W-10C04	DOM (E. PROP. HOUSE)	CENTRO
JORDAN FAMILY TRUST	NF	01404C-5	09N/01W-10D02	TEEPEE WELL	CENTRO
JORDAN FAMILY TRUST	NF	01404C-2	09N/01W-10D03	CAPPED AG WELL	CENTRO
JORDAN FAMILY TRUST	UNK		09N/01W-10D06	DOM (WISHING WELL)	CENTRO
JORDAN FAMILY TRUST	UNK		09N/01W-10D07	INACTIVE AG (FRONT YARD)	CENTRO

MOJAVE BASIN AREA
WATER PRODUCTION FACILITIES
CROSS INDEX BY OWNER

OWNER NAME	RECORD TYPE[1] AND NUMBER	VERIFICATION NUMBER	STATE WELL NUMBER	LOCAL DESIGNATION	SUBAREA
JUBILEE MUTUAL WATER COMPANY	G363294	01409E-3	04N/01E-15P01	WELL #03	ESTE
JUBILEE MUTUAL WATER COMPANY	UNK	01409E-4	04N/01E-15P02	WELL #04	ESTE
JUBILEE MUTUAL WATER COMPANY	NF	01409E-2	04N/01E-21A01	WELL #02	ESTE
JUBILEE MUTUAL WATER COMPANY	NF	01409E-1	04N/01E-21C01	ABANDONED	ESTE
JUNIPER RIVIERA COUNTY WATER DISTRICT	UNK		04N/02W-20B01	WELL #03	ESTE
JUNIPER RIVIERA COUNTY WATER DISTRICT	NF	01414E-2	04N/02W-21F01	WELL #02	ESTE
JUNIPER RIVIERA COUNTY WATER DISTRICT	NF	01414E-1	04N/02W-22E01	WELL #01	ESTE
KANESAKA, KENJI AND YUKARI	NF	01212A-1	05N/04W-14C01		ALTO
KARIMI, HOOSHANG	G361123	03207B-1	09N/03E-35K01	WELL #03 EAST	BAJA
KASNER FAMILY LIMITED PARTNERSHIP	NF	09115B-1	08N/03E-12R01	WELL #02 HOOVER	BAJA
KASNER FAMILY LIMITED PARTNERSHIP	NF	03781C-1	09N/01W-04C06	GRANITE CONSTRUCTION 2017	CENTRO
KASNER FAMILY LIMITED PARTNERSHIP	NF	03781C-3	09N/01W-04C07		CENTRO
KASNER FAMILY LIMITED PARTNERSHIP	NF	03781C-4	09N/01W-04D01		CENTRO
KASNER FAMILY LIMITED PARTNERSHIP	NF	03781C-5	09N/01W-04D02		CENTRO
KASNER FAMILY LIMITED PARTNERSHIP	NF	03781C-2	09N/01W-04F01	DOMESTIC - HOUSE	CENTRO
KASNER FAMILY LIMITED PARTNERSHIP	NF	03781C-7	09N/01W-04F02	15 HP NEAR HOME (PASTURE)	CENTRO
KASNER FAMILY LIMITED PARTNERSHIP	G363213	01952B-3	09N/03E-28J02	75 HP - MIMI FIELD NORTH PIVOT	BAJA
KASNER FAMILY LIMITED PARTNERSHIP	G363211	01952B-2	09N/03E-28R02	7.5 HP - MIMI FIELD NORTH PIVOT	BAJA
KASNER FAMILY LIMITED PARTNERSHIP	G363212	01952B-1	09N/03E-28R03	40 HP - MIMI FIELD SOUTH PIVOT	BAJA
KASNER, ROBERT	NF	03183B-3	09N/02E-08N02	WELL #04	BAJA
KASNER, ROBERT	G363327	03571B-2	09N/02E-15B01	WELL #01	BAJA
KASNER, ROBERT	UNK		09N/02E-15G01	NEW DOMESTIC / R.K. HOUSE	BAJA
KASNER, ROBERT	UNK		09N/02E-17L01	WELL #05	BAJA
KASNER, ROBERT	NF	03183B-2	09N/02E-23C01	WELL #02	BAJA
KASNER, ROBERT	UNK		09N/02E-23D01	OLD AG WELL	BAJA
KASNER, ROBERT	NF	03183B-1	09N/02E-23L01	WELL #03	BAJA
KASNER, ROBERT	UNK		09N/03E-18L01	1983 12.75" AG WELL (GRANITE CONST)	BAJA
KASNER, ROBERT	UNK		09N/03E-18Px01	1959 12"AG WELL	BAJA
KASNER, ROBERT	UNK		09N/03E-18Px02	1970 6" DOMESTIC WELL	BAJA
KASNER, ROBERT	UNK		09N/03E-27Q02	ABANDONED DOM	BAJA
KASNER, ROBERT	G363250	03184B-3	09N/03E-27Q03	VERNOLA / FAIRVIEW	BAJA
KASNER, ROBERT	G363251	03184B-4	09N/03E-27Q04	WELL #04 FAIRVIEW	BAJA
KASNER, ROBERT	G363248	03184B-1	10N/03E-35H02	VERNOLA 160	BAJA
KASNER, ROBERT	G363249	03184B-2	10N/03E-35J01	VERNOLA 40	BAJA

MOJAVE BASIN AREA
WATER PRODUCTION FACILITIES
CROSS INDEX BY OWNER

OWNER NAME	RECORD TYPE[1] AND NUMBER	VERIFICATION NUMBER	STATE WELL NUMBER	LOCAL DESIGNATION	SUBAREA
KATCHER, AUGUST M. AND MARCELINE	NF	01428B-1	09N/03E-36K01		BAJA
KATCHER, AUGUST M. AND MARCELINE	UNK		09N/03E-36K02	WELL #2 (NEW WELL 2018)	BAJA
KEMP, ROBERT AND ROSE	NF	03289B-1	08N/04E-06L02		BAJA
KEMPER CAMPBELL RANCH	UNK	03376A-2	05N/04W-15C02	DOMESTIC WELL	ALTO
KEMPER CAMPBELL RANCH	G360533	03376A-1	05N/04W-15G01	SOUTHEAST WELL (ABANDONED)	ALTO
KEMPER CAMPBELL RANCH	UNK	03376A-3	05N/04W-15K01	SURFACE FLOW	ALTO
KEMPER CAMPBELL RANCH	UNK	03376A-4	05N/04W-15KS01	INLET WEIR	ALTO
KIM, JIN S. AND HYUN H.	NF	03649C-1	09N/03W-28A02		CENTRO
KIM, JIN S. AND HYUN H.	NF	03649C-2	09N/03W-28A03		CENTRO
KIM, JOON HO AND MAL BOON REVOCABLE TRUST	NF	03578B-1	09N/03E-07J01	WELL #01	BAJA
KIM, JU SANG	NF	03348E-2	04N/01W-14L05	NEW WELL - 15HP	ESTE
KIM, SEON JA	UNK		09N/03E-08E03	PIUTE WELL	BAJA
KOEGLER, RONALD R. AND CAROLYN V.	NF	02963B-1	10N/03E-04F02		BAJA
KOERING, RICHARD AND KOERING, DONNA	UNK		11N/03E-32R01	WELL #C MOBILE HOME	BAJA
KOROGHLIAN, TED AND NAJWA	NF	03458B-1	09N/03E-19Q03	OLD WELL	BAJA
KOROGHLIAN, TED AND NAJWA	NF	03458B-2	09N/03E-19Q05	43830 COTTONWOOD RD	BAJA
KOSHAREK, JOHN AND JOANN	NF	03589B-1	09N/03E-23H02		BAJA
LAKE ARROWHEAD COMMUNITY SERVICES DISTRICT	NF	01532A-1	03N/04W-01B01	ACKERMAN WELL	ALTO
LAKE ARROWHEAD COMMUNITY SERVICES DISTRICT	NF	01532A-2	03N/04W-01K06	FARM WELL	ALTO
LAKE ARROWHEAD COMMUNITY SERVICES DISTRICT	NF	01532A-3	03N/04W-01K08	HOUSE WELL	ALTO
LAKE JODIE PROPERTY OWNERS ASSOCIATION	G363346	03165B-1	09N/03E-04A03	DOMESTIC WELL - 10 HP	BAJA
LAKE JODIE PROPERTY OWNERS ASSOCIATION	G363343	03165B-2	09N/03E-04A07	WELL #01 - 50 HP	BAJA
LAKE JODIE PROPERTY OWNERS ASSOCIATION	G363344	03165B-3	09N/03E-04A11	WELL #02 - 40 HP	BAJA
LAKE JODIE PROPERTY OWNERS ASSOCIATION	G363345	03165B-4	09N/03E-04A12	WELL #03 - 50 HP	BAJA
LAKE JODIE PROPERTY OWNERS ASSOCIATION	NF	03165B-5	09N/03E-04A13	INACTIVE DOMESTIC WELL	BAJA
LAKE JODIE PROPERTY OWNERS ASSOCIATION	UNK		09N/03E-04A15	WELL #06 - 15 HP NEW DOMESTIC	BAJA
LAKE WAIKIKI	UNK		09N/04E-08E03	LANDSCAPE WELL	BAJA
LAKE WAIKIKI	UNK		09N/04E-08E04	1.5 HP DOMESTIC WELL ON SW LOT (08)	BAJA
LAKE WAIKIKI	G363318	03124B-1	09N/04E-08E05	WELL #02 - 25 HP	BAJA
LAKE WAINANI OWNERS ASSOCIATION	NF	03143B-4	09N/04E-18D01	WELL #02 - 30HP (TURBINE)	BAJA
LAKE WAINANI OWNERS ASSOCIATION	NF	03143B-3	09N/04E-18D02	WELL #01 - 60HP (SUBMERSIBLE)	BAJA
LAKE WAINANI OWNERS ASSOCIATION	NF	03143B-2	09N/04E-18E05	DOMESTIC - 10 HP	BAJA
LAKE WAINANI OWNERS ASSOCIATION	NF	03143B-1	09N/04E-18E07	DOMESTIC - 20 HP	BAJA
LAKE WAINANI OWNERS ASSOCIATION	UNK		09N/04E-18E16	NEW LAKE WELL	BAJA

MOJAVE BASIN AREA
WATER PRODUCTION FACILITIES
CROSS INDEX BY OWNER

OWNER NAME	RECORD TYPE[1] AND NUMBER	VERIFICATION NUMBER	STATE WELL NUMBER	LOCAL DESIGNATION	SUBAREA
LAKE WAINANI OWNERS ASSOCIATION	UNK		09N/04E-18E17	DOMESTIC WELL #03	BAJA
LAKE WAINANI OWNERS ASSOCIATION	UNK		09N/04E-18E21	75 HP LAKE WELL	BAJA
LAM, PHILLIP	NF	02398B-2	08N/03E-03G01	WELL #02	BAJA
LAM, PHILLIP	NF	02398B-1	08N/03E-03G04	WELL #01	BAJA
LANGLEY, MICHAEL R. AND SHARON	NF	03591B-1	11N/03E-20L01		BAJA
LAVANH, ET AL.	NF	03309B-2	09N/02E-14N07		BAJA
LAWRENCE, WILLIAM W.	NF	01565B-1	09N/03E-16N01		BAJA
LAWSON, ERNEST AND BARBARA	NF	03976A-1	04N/03W-20N07	WELL #01 - 7.5 HP	ALTO
LEE, DOO HWAN	NF	00690E-1	05N/01E-33E03		ESTE
LEE, ET AL., SEPOONG AND WOO POONG	NF	03964C-1	10N/02W-33F09		CENTRO
LEE, VIN JANG T.	G361191	03344B-1	09N/02E-25M01	80AC.	BAJA
LEE, VIN JANG T.	G361797	03344B-2	09N/02E-25M02		BAJA
LEE, VIN JANG T.	NF	03344B-4	09N/02E-25M03	ABANDONED	BAJA
LEE, VIN JANG T.	NF	03344B-3	09N/02E-25M04		BAJA
LEM, HOY	NF	01055B-1	09N/03E-26H03	WELL #01	BAJA
LEM, HOY	NF	01055B-2	09N/03E-26H04	WELL #02	BAJA
LENHERT, RONALD AND TONI	NF	01595A-5	04N/03W-17M01	WELL #4 - ABANDONED	ALTO
LENHERT, RONALD AND TONI	NF	01595A-4	04N/03W-17M02	WELL #03 - 1 HP	ALTO
LENHERT, RONALD AND TONI	NF	01595A-1	04N/03W-17M03	OLD AG WELL	ALTO
LENHERT, RONALD AND TONI	NF	01595A-3	04N/03W-17M04	WELL #02 - 5 HP (HOSPITAL)	ALTO
LEYERLY, GENEVA	NF	01606C-2	10N/03W-27P03	DAIRY PUMP	CENTRO
LEYERLY, GENEVA	NF	01606C-1	10N/03W-27P04		CENTRO
LHC ALLIGATOR, LLC	NF	03221A-1	04N/03W-17N01		ALTO
LHC ALLIGATOR, LLC	NF	03221A-4	04N/03W-17N02	WELL #A	ALTO
LHC ALLIGATOR, LLC	NF	03221A-3	04N/03W-20B01	WELL #B	ALTO
LHC ALLIGATOR, LLC	NF	03221A-2	04N/03W-20E01	WELL #C	ALTO
LHC ALLIGATOR, LLC	NF	03221A-5	04N/03W-20G01	WELL #01	ALTO
LIANG, YUAN - I AND TZU - MEI CHEN	UNK	09179B-1	09N/03E-17D01		BAJA
LIBERTY UTILITIES (APPLE VALLEY RANCHOS WATER) CORP.	G361926	09117A-8	04N/03W-04G01	WELL #11 - ABANDONED	ALTO
LIBERTY UTILITIES (APPLE VALLEY RANCHOS WATER) CORP.	G363238	09117A-9	04N/03W-04G02	WELL #11R	ALTO
LIBERTY UTILITIES (APPLE VALLEY RANCHOS WATER) CORP.	G361738	09117A-5	04N/03W-09E01	WELL #09	ALTO
LIBERTY UTILITIES (APPLE VALLEY RANCHOS WATER) CORP.	NF	09117A-6	05N/03W-03E01	WELL #10 - ABANDONED	ALTO
LIBERTY UTILITIES (APPLE VALLEY RANCHOS WATER) CORP.	G361820	09117A-7	05N/03W-03E02	WELL #10R	ALTO
LIBERTY UTILITIES (APPLE VALLEY RANCHOS WATER) CORP.	G363019	9117A-20	05N/03W-04B02	WELL #24	ALTO

MOJAVE BASIN AREA
WATER PRODUCTION FACILITIES
CROSS INDEX BY OWNER

OWNER NAME	RECORD TYPE[1] AND NUMBER	VERIFICATION NUMBER	STATE WELL NUMBER	LOCAL DESIGNATION	SUBAREA
LIBERTY UTILITIES (APPLE VALLEY RANCHOS WATER) CORP.	NF	00024A-1	05N/03W-04C02	WELL #27	ALTO
LIBERTY UTILITIES (APPLE VALLEY RANCHOS WATER) CORP.	NF	00024A-2	05N/03W-04C03	WELL #02-FORMERLY ADAMSON CO	ALTO
LIBERTY UTILITIES (APPLE VALLEY RANCHOS WATER) CORP.	G362349	9117A-11	05N/03W-22G01	WELL #15 - STANDBY WELL	ALTO
LIBERTY UTILITIES (APPLE VALLEY RANCHOS WATER) CORP.	G360638	09117A-2	05N/03W-27E01	WELL #04	ALTO
LIBERTY UTILITIES (APPLE VALLEY RANCHOS WATER) CORP.	G362845	9117A-17	05N/03W-28C01	WELL #21	ALTO
LIBERTY UTILITIES (APPLE VALLEY RANCHOS WATER) CORP.	G363020	9117A-18	05N/03W-28L01	WELL #22	ALTO
LIBERTY UTILITIES (APPLE VALLEY RANCHOS WATER) CORP.	G361995	9117A-10	05N/03W-30L01	WELL #12	ALTO
LIBERTY UTILITIES (APPLE VALLEY RANCHOS WATER) CORP.	G362366	9117A-12	05N/03W-30Q01	WELL #16	ALTO
LIBERTY UTILITIES (APPLE VALLEY RANCHOS WATER) CORP.	UNK		05N/03W-31E06	WELL #35	ALTO
LIBERTY UTILITIES (APPLE VALLEY RANCHOS WATER) CORP.	G360665	09049A-7	05N/03W-31H01	WELL #34	ALTO
LIBERTY UTILITIES (APPLE VALLEY RANCHOS WATER) CORP.	UNK		05N/03W-31N02	WELL #33	ALTO
LIBERTY UTILITIES (APPLE VALLEY RANCHOS WATER) CORP.	G362448	9117A-15	05N/03W-33B01	WELL #19	ALTO
LIBERTY UTILITIES (APPLE VALLEY RANCHOS WATER) CORP.	NF	09117A-4	05N/03W-33N01	WELL #08 - ABANDONED	ALTO
LIBERTY UTILITIES (APPLE VALLEY RANCHOS WATER) CORP.	G363052	09161A-1	05N/04W-11N04	WELL #28	ALTO
LIBERTY UTILITIES (APPLE VALLEY RANCHOS WATER) CORP.	G363018	9117A-19	05N/04W-12N03	WELL #23	ALTO
LIBERTY UTILITIES (APPLE VALLEY RANCHOS WATER) CORP.	G363143	9117A-21	05N/04W-13E05	WELL #25	ALTO
LIBERTY UTILITIES (APPLE VALLEY RANCHOS WATER) CORP.	G362421	9117A-13	05N/04W-13M04	WELL #17	ALTO
LIBERTY UTILITIES (APPLE VALLEY RANCHOS WATER) CORP.	UNK		05N/04W-13M05	WELL #17R	ALTO
LIBERTY UTILITIES (APPLE VALLEY RANCHOS WATER) CORP.	NF	9117A-22	05N/04W-13N04	WELL #26	ALTO
LIBERTY UTILITIES (APPLE VALLEY RANCHOS WATER) CORP.	G362670	9117A-16	05N/04W-13P01	WELL #20	ALTO
LIBERTY UTILITIES (APPLE VALLEY RANCHOS WATER) CORP.	UNK		05N/04W-13P03	WELL #20-R	ALTO
LIBERTY UTILITIES (APPLE VALLEY RANCHOS WATER) CORP.	G362447	9117A-14	05N/04W-23A02	WELL #18	ALTO
LIBERTY UTILITIES (APPLE VALLEY RANCHOS WATER) CORP.	UNK		05N/04W-25A02	WELL #29	ALTO
LIBERTY UTILITIES (APPLE VALLEY RANCHOS WATER) CORP.	G361703	09117A-3	06N/04W-34E02	WELL #07	ALTO
LIBERTY UTILITIES (APPLE VALLEY RANCHOS WATER) CORP.	NF	03898B-7	09N/01E-01A01	YERMO #03	BAJA
LIBERTY UTILITIES (APPLE VALLEY RANCHOS WATER) CORP.	NF	03898B-3	09N/01E-01C01	MARINE #01	BAJA
LIBERTY UTILITIES (APPLE VALLEY RANCHOS WATER) CORP.	NF	03898B-4	09N/01E-01C02	MARINE #02	BAJA
LIBERTY UTILITIES (APPLE VALLEY RANCHOS WATER) CORP.	NF	03898B-4	09N/01E-01C02	MARINE #02	BAJA
LIBERTY UTILITIES (APPLE VALLEY RANCHOS WATER) CORP.	NF	03898B-1	09N/01E-02B01	HELBRO #01 - STANDBY	BAJA
LIBERTY UTILITIES (APPLE VALLEY RANCHOS WATER) CORP.	NF	03898B-2	09N/01E-02B05	HELBRO #02 - DESTROYED	BAJA
LIBERTY UTILITIES (APPLE VALLEY RANCHOS WATER) CORP.	UNK		09N/01E-02B08	HELBRO #04	BAJA
LIBERTY UTILITIES (APPLE VALLEY RANCHOS WATER) CORP.	NF	03898B-8	09N/02E-06C01	YERMO #04	BAJA
LIBERTY UTILITIES (APPLE VALLEY RANCHOS WATER) CORP.	NF	03898B-5	09N/02E-06D01	YERMO #01	BAJA
LIBERTY UTILITIES (APPLE VALLEY RANCHOS WATER) CORP.	NF	03898B-6	10N/02E-31N05	YERMO #02 - ABANDONED	BAJA

MOJAVE BASIN AREA
WATER PRODUCTION FACILITIES
CROSS INDEX BY OWNER

OWNER NAME	RECORD TYPE[1] AND NUMBER	VERIFICATION NUMBER	STATE WELL NUMBER	LOCAL DESIGNATION	SUBAREA
LIN, KUAN JUNG AND CHUNG, DER-BING	UNK		09N/03E-23M02		BAJA
LIN, KUAN JUNG AND CHUNG, DER-BING	NF	03258B-1	09N/03E-26D01	WELL #01	BAJA
LO, ET AL.	G363362	02161B-1	10N/03E-16Q04	WELL #01-5 HP 45534 HACIENDA RD	BAJA
LOPEZ, BALTAZAR	NF	03775E-1	05N/01E-31L01		ESTE
LOPEZ, BALTAZAR	NF	03775E-2	05N/01E-31L02		ESTE
LOPEZ, BALTAZAR	UNK	03775E-3	05N/01E-31M03	DIESEL WELL	ESTE
LOW, DEAN	NF	01642A-1	04N/03W-18K02	DEEP CREEK ROAD WELL	ALTO
LUA, MICHAEL T. AND DONNA S.	NF	03345E-1	05N/01E-29N04	ONLY WELL	ESTE
LUCERNE VALLEY MUTUAL WATER COMPANY	G361687	09162E-1	04N/01W-23K01	WELL #01	ESTE
LUCERNE VALLEY MUTUAL WATER COMPANY	G362438	09162E-2	04N/01W-23K02	WELL #02	ESTE
LUCERNE VALLEY PARTNERS	NF	01649E-1	04N/01E-06A01	125 HP	ESTE
LUCERNE VALLEY PARTNERS	UNK	01649E-5	04N/01E-06H01	ABANDONED AG WELL	ESTE
LUCERNE VALLEY PARTNERS	NF	01649E-3	04N/01E-06H02	DOMESTIC WELL #1	ESTE
LUCERNE VALLEY PARTNERS	NF	01649E-4	04N/01E-06H03	DOMESTIC WELL #2	ESTE
LUCERNE VALLEY PARTNERS	NF	01649E-2	05N/01E-31Q01	75 HP	ESTE
LUCERNE VISTA MUTUAL WATER COMPANY	NF	01652E-3	04N/01W-13A01	DESTROYED	ESTE
LUCERNE VISTA MUTUAL WATER COMPANY	NF	01652E-1	04N/01W-13K01	DESTROYED OLD WELL #1-IN PUMP HOUSE	ESTE
LUCERNE VISTA MUTUAL WATER COMPANY	NF	01652E-2	04N/01W-13K02	WELL #1	ESTE
LUCERNE VISTA MUTUAL WATER COMPANY	UNK		04N/01W-13K04	WELL #2	ESTE
LUCERNE VISTA MUTUAL WATER COMPANY	UNK		04N/01W-13K05	WELL #3	ESTE
LUCKEY 2010 REVOCABLE TRUST	G360420	09060A-2	04N/03W-19N01	NORTH WELL - RAILROAD	ALTO
LUCKEY 2010 REVOCABLE TRUST	G362343	09060A-1	04N/03W-30E01	SOUTH WELL (FIELD)	ALTO
LUCKEY 2010 REVOCABLE TRUST	UNK	09060A-3	04N/03W-30E04	DOMESTIC WELL	ALTO
M BIRD CONSTRUCTION	NF	03603B-1	10N/02E-32Q01		BAJA
M.B. LANDSCAPING AND NURSERY, INC.	G363337	00357E-1	05N/01E-29Q02	WELL #01 90AC AG	ESTE
M.B. LANDSCAPING AND NURSERY, INC.	G363338	00357E-2	05N/01E-29Q03	WELL #02 DOMESTIC	ESTE
M.B. LANDSCAPING AND NURSERY, INC.	G363339	00357E-3	05N/01E-32B02	WELL #03	ESTE
M.B. LANDSCAPING AND NURSERY, INC.	G363559	00357E-4	05N/01E-32G02	WELL #04 - 80AC AG	ESTE
M.B. LANDSCAPING AND NURSERY, INC.	NF	03195E-2	05N/01E-32H01	HART WELL	ESTE
MAHJOUBI, AFSAR S.	NF	03606B-1	09N/03E-26P02		BAJA
MALONEY, JANICE	NF	03977B-1	09N/02E-24D01		BAJA
MALONEY, JANICE	NF	03977B-2	09N/02E-24D02		BAJA
MANNING, SHARON S.	NF	01864B-1	09N/02E-07P01	LAKE WELL	BAJA
MARCROFT, JAMES A. AND JOAN	NF	03608B-2	09N/03E-02E02	AGRICULTURE	BAJA

MOJAVE BASIN AREA
WATER PRODUCTION FACILITIES
CROSS INDEX BY OWNER

OWNER NAME	RECORD TYPE[1] AND NUMBER	VERIFICATION NUMBER	STATE WELL NUMBER	LOCAL DESIGNATION	SUBAREA
MARCROFT, JAMES A. AND JOAN	NF	03608B-1	09N/03E-02E03	DOMESTIC	BAJA
MARIANA RANCHOS COUNTY WATER DISTRICT	G362262	09137A-2	04N/03W-21D01	WELL #02	ALTO
MARIANA RANCHOS COUNTY WATER DISTRICT	G361589	09137A-1	04N/03W-21E01	WELL #01	ALTO
MARSHALL, CHARLES	UNK		09N/03E-26K01	DOMESTIC WELL	BAJA
MARSHALL, CHARLES	NF	03885B-1	09N/03E-26K02	AG WELL	BAJA
MARTIN, MICHAEL D. AND ARLENE D.	G363329	02172B-1	09N/04E-05B01	MARBIL RANCH	BAJA
MARTIN, MICHAEL D. AND ARLENE D.	UNK		09N/04E-05B02	WELL DRILLED 2000	BAJA
MARTIN, MICHAEL D. AND ARLENE D.	UNK		09N/04E-05B03	WELL DRILLED 2007	BAJA
MARTIN, MICHAEL D. AND ARLENE D.	UNK		09N/04E-05B04	NEW DOMESTIC WELL	BAJA
MEAD FAMILY TRUST	NF	03622C-1	09N/01W-03N06	DOMESTIC WELL	CENTRO
MEAD FAMILY TRUST	UNK		09N/01W-03N07	OLD AG WELL	CENTRO
MEAD FAMILY TRUST	NF	03622C-2	09N/01W-03N08	15HP - AG	CENTRO
MILBRAT, IRVING H.	NF	03628B-1	09N/04E-06M02		BAJA
MILLER LIVING TRUST	NF	03369B-1	09N/03E-24C03		BAJA
MITSUBISHI CEMENT CORPORATION	G361846	09123E-4	03N/01E-10J01	WELL #04	ESTE
MITSUBISHI CEMENT CORPORATION	G361701	09123E-2	03N/01E-10J02	WELL #02 - ABANDONED	ESTE
MITSUBISHI CEMENT CORPORATION	G361700	09123E-1	03N/01E-10R01	WELL #01	ESTE
MITSUBISHI CEMENT CORPORATION	G361702	09123E-3	03N/01E-11P01	WELL #03 - QUARRY WELL	ESTE
MITSUBISHI CEMENT CORPORATION	G362414	09123E-8	04N/01E-10A01	WELL #08	ESTE
MITSUBISHI CEMENT CORPORATION	G362416	9123E-10	04N/01E-10F01	WELL #10	ESTE
MITSUBISHI CEMENT CORPORATION	G362335	09123E-6	04N/01E-10H02	WELL #06 - CARTER RANCH WELL	ESTE
MITSUBISHI CEMENT CORPORATION	G362042	09123E-5	04N/01E-10J01	WELL #05	ESTE
MITSUBISHI CEMENT CORPORATION	G362415	09123E-9	04N/01E-10L01	WELL #09	ESTE
MITSUBISHI CEMENT CORPORATION	G362413	09123E-7	04N/01E-10R01	WELL #07	ESTE
MLH, LLC	NF	09049A-1	04N/03W-05M01	AG WELL	ALTO
MLH, LLC	NF	09049A-2	04N/03W-05N01	DOMESTIC WELL	ALTO
MLH, LLC	NF	09049A-3	04N/03W-05N02	DOMESTIC WELL	ALTO
MLH, LLC	G362606	9049A-12	05N/03W-31Q02	WELL #18A - 60 HP	ALTO
MLH, LLC	NF	09049A-6	05N/03W-31Q03	DOMESTIC WELL	ALTO
MLH, LLC	NF	09049A-4	05N/03W-31R02	AG WELL	ALTO
MLH, LLC	NF	09049A-5	05N/03W-31R03	DOMESTIC WELL	ALTO
MOJAVE DESERT LAND TRUST	NF	02050A-1	07N/05W-24B01	WELL #01	ALTO
MOJAVE DESERT LAND TRUST	UNK		07N/05W-24B02	50' WEST OF OLD WELL #01	ALTO
MOJAVE DESERT LAND TRUST	NF	02050A-2	07N/05W-24G01	WELL #02	ALTO

MOJAVE BASIN AREA
WATER PRODUCTION FACILITIES
CROSS INDEX BY OWNER

OWNER NAME	RECORD TYPE[1] AND NUMBER	VERIFICATION NUMBER	STATE WELL NUMBER	LOCAL DESIGNATION	SUBAREA
MOJAVE DESERT LAND TRUST	UNK		07N/05W-24P04	DOMESTIC WELL	ALTO
MOJAVE DESERT LAND TRUST	NF	02050A-3	07N/05W-24P05	WELL #03	ALTO
MOJAVE SOLAR, LLC	G362951	9111C-14	11N/04W-29J01	WELL #18 (DESTROYED AKA WELL #29)	CENTRO
MOJAVE SOLAR, LLC	UNK		11N/04W-29N02	WELL # ALPHA-2 (NORTH)	CENTRO
MOJAVE SOLAR, LLC	UNK		11N/04W-29N03	WELL # ALPHA-1 (SOUTH)	CENTRO
MOJAVE SOLAR, LLC	G362947	9111C-10	11N/04W-29P01	WELL #20 (AKA WELL #19) (DESTROYED)	CENTRO
MOJAVE SOLAR, LLC	G362944	09111C-6	11N/04W-30B01	WELL #12 (FORMALLY WELL #07) DESTRO	CENTRO
MOJAVE SOLAR, LLC	G362950	9111C-12	11N/04W-30D01	WELL #22	CENTRO
MOJAVE SOLAR, LLC	G362948	09111C-9	11N/04W-30E01	WELL #15	CENTRO
MOJAVE SOLAR, LLC	G362946	9111C-11	11N/04W-30M01	WELL #21	CENTRO
MOJAVE SOLAR, LLC	G362945	09111C-8	11N/04W-30N06	WELL #14	CENTRO
MOJAVE SOLAR, LLC	G362949	9111C-13	11N/04W-30N07	WELL #28	CENTRO
MOJAVE SOLAR, LLC	G362943	09111C-5	11N/04W-30P02	WELL #03 (DESTROYED #06)	CENTRO
MOJAVE SOLAR, LLC	G362952	9111C-15	11N/04W-30Q03	WELL #31 (FORMALLY WELL #33)	CENTRO
MOJAVE SOLAR, LLC	NF	02653C-1	11N/04W-32A02	RYKEN WELL	CENTRO
MOJAVE SOLAR, LLC	NF	09111C-7	11N/04W-32D03	WELL #11	CENTRO
MOJAVE SOLAR, LLC	G362940	09111C-2	11N/04W-33B02	WETLANDS WELL	CENTRO
MOJAVE SOLAR, LLC	G362939	09111C-1	11N/04W-33C02	WELL #26 (DESTROYED AKA WELL #01)	CENTRO
MOJAVE SOLAR, LLC	UNK		11N/04W-33C03	WELL # BETA-3	CENTRO
MOJAVE SOLAR, LLC	UNK		11N/04W-33D02	WELL BETA #4	CENTRO
MOJAVE SOLAR, LLC	G362941	09111C-3	11N/04W-33G04	WELL #27 (FORMALLY WELL #03) DESTRO	CENTRO
MOJAVE SOLAR, LLC	G362942	09111C-4	11N/04W-33J01	WELL #29 (FORMALLY WELL #04) DESTRO	CENTRO
MOJAVE SOLAR, LLC	UNK		11N/04W-33L01	WELL #BETA-1	CENTRO
MOJAVE WATER AGENCY	UNK		04N/03W-18P01	WELL RW-6	ALTO
MOJAVE WATER AGENCY	UNK		04N/03W-30D04	ROCK SPRINGS 6-INCH	ALTO
MOJAVE WATER AGENCY	UNK		04N/03W-30D05	ROCK SPRINGS 2-INCH	ALTO
MOJAVE WATER AGENCY	UNK		04N/03W-31M01	DEEP CREEK WELL	ALTO
MOJAVE WATER AGENCY	UNK		04N/04W-13A02	WELL RW-5	ALTO
MOJAVE WATER AGENCY	UNK		04N/04W-13B07	WELL RW-4	ALTO
MOJAVE WATER AGENCY	UNK		04N/04W-13C01	WELL RW-1	ALTO
MOJAVE WATER AGENCY	UNK		04N/04W-13H01	WELL RW-3	ALTO
MOJAVE WATER AGENCY	UNK		04N/04W-13P02	WELL RW-2	ALTO
MONACO INVESTMENT COMPANY	NF	01841E-1	04N/01E-06F01	WELL #01	ESTE
MORRIS TRUST, JULIA V.	NF	03199B-2	09N/03E-18Q01	DOMESTIC WELL #2	BAJA

MOJAVE BASIN AREA
WATER PRODUCTION FACILITIES
CROSS INDEX BY OWNER

OWNER NAME	RECORD TYPE[1] AND NUMBER	VERIFICATION NUMBER	STATE WELL NUMBER	LOCAL DESIGNATION	SUBAREA
MORRIS TRUST, JULIA V.	G363182	03199B-1	09N/03E-18Q03	WELL #01 - 50 HP	BAJA
MOSS, LAWRENCE W. AND HELEN J.	NF	03764E-1	04N/01E-13H01		ESTE
MULLIGAN, ROBERT AND INEZ	NF	01896B-1	09N/04E-07E01		BAJA
MURPHY, JEAN	NF	00081B-1	08N/03E-03K05	AG	BAJA
MURPHY, JEAN	NF	00081B-2	08N/03E-03K08	DOMESTIC	BAJA
NAVAJO MUTUAL WATER COMPANY	NF	03076A-2	05N/03W-10D01	WELL #02	ALTO
NAVAJO MUTUAL WATER COMPANY	NF	03076A-1	05N/03W-10D02	WELL #01	ALTO
NEW SPRINGS LIMITED PARTNERSHIP	G363234	03185B-1	10N/03E-14L01	NORTH LAKE PUMP	BAJA
NEW SPRINGS LIMITED PARTNERSHIP	G363233	03185B-2	10N/03E-14L02	SOUTH LAKE PUMP	BAJA
NEW SPRINGS LIMITED PARTNERSHIP	UNK		10N/03E-14L04	DOMESTIC WELL BY LAKE	BAJA
NEW SPRINGS LIMITED PARTNERSHIP	G363232	03185B-5	10N/03E-23C01	WELL #03	BAJA
NEW SPRINGS LIMITED PARTNERSHIP	G363231	03185B-4	10N/03E-23K01	WELL #02	BAJA
NEW SPRINGS LIMITED PARTNERSHIP	G363230	03185B-3	10N/03E-23Q01	WELL #01	BAJA
NEWBERRY COMMUNITY SERVICES DISTRICT	NF	01954B-2	08N/03E-04J02	WELL #02 - 5 HP	BAJA
NEWBERRY COMMUNITY SERVICES DISTRICT	NF	01954B-1	08N/03E-04J03	WELL #01	BAJA
NEWBERRY SPRINGS RECREATIONAL LAKES ASSOCIATION	NF	03478B-1	09N/03E-14J01	CENTER WELL (FORMALLY BROWN)	BAJA
NEWBERRY SPRINGS RECREATIONAL LAKES ASSOCIATION	NF	03478B-2	09N/03E-14Q01	ROAD PUMP (FORMALLY BROWN)	BAJA
NORRIS TRUST, MARY ANN	NF	01083E-1	05N/01W-31J01	OLD TURBINE BY HOUSE	ESTE
NORRIS TRUST, MARY ANN	UNK		05N/01W-31J02	DOM WELL	ESTE
NORRIS TRUST, MARY ANN	NF	01083E-2	05N/01W-32M01	SUBMERSIBLE AG	ESTE
NORRIS TRUST, MARY ANN	NF	01083E-3	05N/01W-32M02	TURBINE AG	ESTE
NSSLC, INC.	NF	04026B-1	09N/04E-19C01	15HP	BAJA
NSSLC, INC.	UNK		09N/04E-19D01	WELL #1-NEW	BAJA
NUÑEZ, LUIS SEGUNDO	NF	03994A-3	05N/03W-11E02	ABANDONED	ALTO
NUÑEZ, LUIS SEGUNDO	NF	03994A-1	05N/03W-11E04	WELL #1 - 7.5 HP-ABANDONED	ALTO
NUÑEZ, LUIS SEGUNDO	NF	03994A-2	05N/03W-11E05	WELL #2 - 2HP	ALTO
NUNN FAMILY TRUST	NF	03326A-1	05N/03W-24E04	WELL #01 - 1 HP	ALTO
NUNN FAMILY TRUST	NF	03326A-2	05N/03W-24E05	WELL #02 - 3 HP	ALTO
NUNN FAMILY TRUST	NF	03326A-3	05N/03W-24E06	WELL #03 - 2 HP	ALTO
O. F. D. L., INC.	G363351	03125B-1	09N/03E-19N02	AG WELL	BAJA
O. F. D. L., INC.	G363353	03125B-2	09N/03E-19N03	DOMESTIC WELL	BAJA
OASIS WORLD MISSION	UNK		04N/01E-01N02	RABBIT SPRINGS WELL	ESTE
OASIS WORLD MISSION	UNK		04N/01E-03D01	OASIS WELL	ESTE
OHAI, REYNOLDS AND DOROTHY	NF	04031C-1	11N/03W-33G01	AG WELL - 25HP	CENTRO

MOJAVE BASIN AREA
WATER PRODUCTION FACILITIES
CROSS INDEX BY OWNER

OWNER NAME	RECORD TYPE[1] AND NUMBER	VERIFICATION NUMBER	STATE WELL NUMBER	LOCAL DESIGNATION	SUBAREA
OHAI, REYNOLDS AND DOROTHY	UNK	04031C-3	11N/03W-33G02	LANDSCAPE WELL	CENTRO
OHAI, REYNOLDS AND DOROTHY	NF	04031C-2	11N/03W-33H03	DOMESTIC	CENTRO
OMYA CALIFORNIA, INC.	G363011	09126E-2	03N/01W-01D01	PLANT SITE WELL	ESTE
OMYA CALIFORNIA, INC.	G363173	09126E-1	03N/01W-14A01	HAUL ROAD WELL	ESTE
OMYA CALIFORNIA, INC.	UNK		04N/01W-32D01	POST WELL	ESTE
ORO GRANDE SCHOOL DISTRICT	UNK		06N/04W-19A04	OLD ELEMENTARY SCHOOL 3RD STREET	ALTO
ORO GRANDE SCHOOL DISTRICT	UNK		06N/04W-19F01	WELL #01	ALTO
ORO GRANDE SCHOOL DISTRICT	UNK		06N/04W-19F02	WELL #01	ALTO
ORO GRANDE SCHOOL DISTRICT	NF	04027A-1	06N/04W-19K02	DIESEL WELL	ALTO
ORO GRANDE SCHOOL DISTRICT	NF	04027A-1	06N/04W-19K02	DIESEL WELL	ALTO
OSTERKAMP, GEROLD	NF	02035C-1	08N/04W-15C01	WELL #01 - 40 HP	CENTRO
OSTERKAMP, GEROLD	NF	02035C-3	08N/04W-15F03	WELL #03 - 15 HP	CENTRO
OSTERKAMP, GEROLD	NF	02035C-2	08N/04W-15F04	WELL #02 - 15 HP	CENTRO
P AND H ENGINEERING AND DEVELOPMENT CORPORATION	NF	03403B-1	10N/03E-22D02		BAJA
PACIFIC GAS AND ELECTRIC COMPANY	UNK		09N/02W-06B06	SMITH WELL #1A	CENTRO
PACIFIC GAS AND ELECTRIC COMPANY	UNK		09N/02W-06E06	06-17	CENTRO
PACIFIC GAS AND ELECTRIC COMPANY	UNK		09N/02W-06E07	DIXIE RD ACTIVE EAST WELL	CENTRO
PACIFIC GAS AND ELECTRIC COMPANY	UNK		09N/02W-06E12	DIXIE RD INACTIVE WEST WELL	CENTRO
PACIFIC GAS AND ELECTRIC COMPANY	UNK		09N/02W-06M10	FW-03	CENTRO
PACIFIC GAS AND ELECTRIC COMPANY	UNK		09N/02W-06M11	FW-04	CENTRO
PACIFIC GAS AND ELECTRIC COMPANY	UNK		09N/02W-06M12	FW-05	CENTRO
PACIFIC GAS AND ELECTRIC COMPANY	NF	00939C-1	09N/03W-01F01	01-17 (FORMALLY HERMANAS)	CENTRO
PACIFIC GAS AND ELECTRIC COMPANY	NF	9112C-58	09N/03W-02A01	PG&E-08	CENTRO
PACIFIC GAS AND ELECTRIC COMPANY	G363565	9112C-57	09N/03W-02A02	PG&E-07	CENTRO
PACIFIC GAS AND ELECTRIC COMPANY	UNK	9112C-65	09N/03W-02A04	PMW-01	CENTRO
PACIFIC GAS AND ELECTRIC COMPANY	UNK	9112C-66	09N/03W-02A05	PMW-02	CENTRO
PACIFIC GAS AND ELECTRIC COMPANY	UNK	9112C-67	09N/03W-02A06	PMW-03	CENTRO
PACIFIC GAS AND ELECTRIC COMPANY	UNK	9112C-68	09N/03W-02A07	PMW-04	CENTRO
PACIFIC GAS AND ELECTRIC COMPANY	UNK		09N/03W-02A44	EX-67	CENTRO
PACIFIC GAS AND ELECTRIC COMPANY	G363564	9112C-50	09N/03W-02B02	MW-15	CENTRO
PACIFIC GAS AND ELECTRIC COMPANY	G363563	9112C-78	09N/03W-02B03	X-01	CENTRO
PACIFIC GAS AND ELECTRIC COMPANY	G363562	9112C-80	09N/03W-02B04	X-02	CENTRO
PACIFIC GAS AND ELECTRIC COMPANY	UNK	9112C-69	09N/03W-02B06	PMW-05	CENTRO
PACIFIC GAS AND ELECTRIC COMPANY	UNK	9112C-70	09N/03W-02B07	PMW-06	CENTRO

MOJAVE BASIN AREA
WATER PRODUCTION FACILITIES
CROSS INDEX BY OWNER

OWNER NAME	RECORD TYPE[1] AND NUMBER	VERIFICATION NUMBER	STATE WELL NUMBER	LOCAL DESIGNATION	SUBAREA
PACIFIC GAS AND ELECTRIC COMPANY	UNK	9112C-94	09N/03W-02B08	MW 2-2	CENTRO
PACIFIC GAS AND ELECTRIC COMPANY	G360287	9112C-52	09N/03W-02G01	PG&E-02	CENTRO
PACIFIC GAS AND ELECTRIC COMPANY	NF	9112C-51	09N/03W-02G02	PG&E-01	CENTRO
PACIFIC GAS AND ELECTRIC COMPANY	G362437	9112C-59	09N/03W-02G03	PG&E-09	CENTRO
PACIFIC GAS AND ELECTRIC COMPANY	UNK		09N/03W-02G06	MB A-1	CENTRO
PACIFIC GAS AND ELECTRIC COMPANY	UNK		09N/03W-02G07	MB A-2	CENTRO
PACIFIC GAS AND ELECTRIC COMPANY	NF	9112C-53	09N/03W-02H01	PG&E-03	CENTRO
PACIFIC GAS AND ELECTRIC COMPANY	NF	9112C-54	09N/03W-02H02	PG&E-04	CENTRO
PACIFIC GAS AND ELECTRIC COMPANY	G360290	9112C-56	09N/03W-02H03	PG&E-06	CENTRO
PACIFIC GAS AND ELECTRIC COMPANY	NF	9112C-60	09N/03W-02H05	PG&E-10	CENTRO
PACIFIC GAS AND ELECTRIC COMPANY	UNK		09N/03W-02H19	EX-66	CENTRO
PACIFIC GAS AND ELECTRIC COMPANY	G363228	9112C-63	09N/03W-02J01	PG&E-13	CENTRO
PACIFIC GAS AND ELECTRIC COMPANY	G363226	9112C-61	09N/03W-02J02	PG&E-11	CENTRO
PACIFIC GAS AND ELECTRIC COMPANY	G363227	9112C-62	09N/03W-02J03	PG&E-12	CENTRO
PACIFIC GAS AND ELECTRIC COMPANY	UNK		09N/03W-02J06	PG&E-15	CENTRO
PACIFIC GAS AND ELECTRIC COMPANY	UNK		09N/03W-02J07	FW-02	CENTRO
PACIFIC GAS AND ELECTRIC COMPANY	UNK		09N/03W-02J08	FW-01	CENTRO
PACIFIC GAS AND ELECTRIC COMPANY	NF	9112C-55	09N/03W-02K01	PG&E-05	CENTRO
PACIFIC GAS AND ELECTRIC COMPANY	G363417	9112C-64	09N/03W-02K03	PG&E-14	CENTRO
PACIFIC GAS AND ELECTRIC COMPANY	UNK		10N/03W-03M01	03M-01 (AKA 03N-01)	CENTRO
PACIFIC GAS AND ELECTRIC COMPANY	UNK		10N/03W-03M02	03M-02 (AKA 03N-02)	CENTRO
PACIFIC GAS AND ELECTRIC COMPANY	NF	02734C-1	10N/03W-04J01	VANHOY WELL #1 - NORTHERN	CENTRO
PACIFIC GAS AND ELECTRIC COMPANY	NF	02734C-2	10N/03W-04J02	VANHOY WELL #2 - SOUTHERN	CENTRO
PACIFIC GAS AND ELECTRIC COMPANY	NF	02441C-2	10N/03W-14D01	SHIRKEY 14D01	CENTRO
PACIFIC GAS AND ELECTRIC COMPANY	UNK		10N/03W-14D03	14-05	CENTRO
PACIFIC GAS AND ELECTRIC COMPANY	NF	02441C-7	10N/03W-14E01	SHIRKEY 14E01 ABANDONED	CENTRO
PACIFIC GAS AND ELECTRIC COMPANY	NF	02441C-4	10N/03W-14E02	SHIRKEY 14E02	CENTRO
PACIFIC GAS AND ELECTRIC COMPANY	NF	02441C-6	10N/03W-14E03	SHIRKEY 14E03 ABANDONED	CENTRO
PACIFIC GAS AND ELECTRIC COMPANY	NF	02441C-5	10N/03W-14E04	SHIRKEY 14E04 ABANDONED	CENTRO
PACIFIC GAS AND ELECTRIC COMPANY	NF	02441C-3	10N/03W-14E05	SHIRKEY 14E05 ACTIVE	CENTRO
PACIFIC GAS AND ELECTRIC COMPANY	NF	02441C-1	10N/03W-14E06	SHIRKEY 14E06 UNKNOWN	CENTRO
PACIFIC GAS AND ELECTRIC COMPANY	UNK		10N/03W-14F01	14-01	CENTRO
PACIFIC GAS AND ELECTRIC COMPANY	UNK		10N/03W-14F02	14-04	CENTRO
PACIFIC GAS AND ELECTRIC COMPANY	UNK		10N/03W-14N07	14-14	CENTRO

MOJAVE BASIN AREA
WATER PRODUCTION FACILITIES
CROSS INDEX BY OWNER

OWNER NAME	RECORD TYPE[1] AND NUMBER	VERIFICATION NUMBER	STATE WELL NUMBER	LOCAL DESIGNATION	SUBAREA
PACIFIC GAS AND ELECTRIC COMPANY	UNK		10N/03W-15C02	15-16	CENTRO
PACIFIC GAS AND ELECTRIC COMPANY	UNK		10N/03W-15G01	15-02	CENTRO
PACIFIC GAS AND ELECTRIC COMPANY	UNK		10N/03W-22F04	22-35	CENTRO
PACIFIC GAS AND ELECTRIC COMPANY	UNK		10N/03W-23G01	EX-32	CENTRO
PACIFIC GAS AND ELECTRIC COMPANY	UNK		10N/03W-23J09	EX-62	CENTRO
PACIFIC GAS AND ELECTRIC COMPANY	NF	00748C-1	10N/03W-23K01	23-10 (GORMAN WELL K01)	CENTRO
PACIFIC GAS AND ELECTRIC COMPANY	UNK		10N/03W-23K07	GORMAN-1R	CENTRO
PACIFIC GAS AND ELECTRIC COMPANY	UNK		10N/03W-23K08	GORMAN-2R	CENTRO
PACIFIC GAS AND ELECTRIC COMPANY	UNK		10N/03W-23K14	EX-35	CENTRO
PACIFIC GAS AND ELECTRIC COMPANY	G360217	03391C-3	10N/03W-23Q01	23-09 (GORMAN WELL #01 - WEST)	CENTRO
PACIFIC GAS AND ELECTRIC COMPANY	G362056	03391C-4	10N/03W-23Q02	23-11 (GORMAN WELL #03 - 40 HP)	CENTRO
PACIFIC GAS AND ELECTRIC COMPANY	G362237	03391C-2	10N/03W-23Q03	GORMAN WELL PAG NO 4	CENTRO
PACIFIC GAS AND ELECTRIC COMPANY	NF	03391C-1	10N/03W-23Q04	GORMAN WELL ABANDONED	CENTRO
PACIFIC GAS AND ELECTRIC COMPANY	UNK		10N/03W-23R11	GORMAN-5R	CENTRO
PACIFIC GAS AND ELECTRIC COMPANY	UNK		10N/03W-23R12	EX-31	CENTRO
PACIFIC GAS AND ELECTRIC COMPANY	UNK		10N/03W-23R13	EX-33	CENTRO
PACIFIC GAS AND ELECTRIC COMPANY	UNK		10N/03W-26B07	EX-25	CENTRO
PACIFIC GAS AND ELECTRIC COMPANY	UNK		10N/03W-26B10	C-1	CENTRO
PACIFIC GAS AND ELECTRIC COMPANY	UNK		10N/03W-26B11	C-2	CENTRO
PACIFIC GAS AND ELECTRIC COMPANY	UNK		10N/03W-26B12	C-3	CENTRO
PACIFIC GAS AND ELECTRIC COMPANY	UNK		10N/03W-26B13	C-4	CENTRO
PACIFIC GAS AND ELECTRIC COMPANY	NF	09095C-8	10N/03W-26C01	WELL #07 - 10 HP	CENTRO
PACIFIC GAS AND ELECTRIC COMPANY	UNK		10N/03W-26C05	EX-13	CENTRO
PACIFIC GAS AND ELECTRIC COMPANY	UNK		10N/03W-26C08	EX-23	CENTRO
PACIFIC GAS AND ELECTRIC COMPANY	UNK		10N/03W-26C09	EX-24	CENTRO
PACIFIC GAS AND ELECTRIC COMPANY	UNK		10N/03W-26C10	EX-27	CENTRO
PACIFIC GAS AND ELECTRIC COMPANY	UNK		10N/03W-26C11	EX-28	CENTRO
PACIFIC GAS AND ELECTRIC COMPANY	NF		10N/03W-26E01	EX-04	CENTRO
PACIFIC GAS AND ELECTRIC COMPANY	NF	09095C-4	10N/03W-26F08	WELL #03 - 30 HP	CENTRO
PACIFIC GAS AND ELECTRIC COMPANY	NF	09095C-5	10N/03W-26F09	WELL #04 - 15 HP	CENTRO
PACIFIC GAS AND ELECTRIC COMPANY	NF	09095C-2	10N/03W-26F11	NOT USABLE	CENTRO
PACIFIC GAS AND ELECTRIC COMPANY	NF	09095C-3	10N/03W-26F12	WELL #02 - 10 HP	CENTRO
PACIFIC GAS AND ELECTRIC COMPANY	NF	09095C-6	10N/03W-26F13	RYKEN #05 - 20 HP	CENTRO
PACIFIC GAS AND ELECTRIC COMPANY	NF	09095C-7	10N/03W-26F14	WELL #06 - 15 HP	CENTRO

MOJAVE BASIN AREA
WATER PRODUCTION FACILITIES
CROSS INDEX BY OWNER

OWNER NAME	RECORD TYPE[1] AND NUMBER	VERIFICATION NUMBER	STATE WELL NUMBER	LOCAL DESIGNATION	SUBAREA
PACIFIC GAS AND ELECTRIC COMPANY	UNK		10N/03W-26F15	WELL #01 - AG WELL	CENTRO
PACIFIC GAS AND ELECTRIC COMPANY	UNK		10N/03W-26F16	26-65 (AKA RYKEN #08)	CENTRO
PACIFIC GAS AND ELECTRIC COMPANY	UNK		10N/03W-26F17	EX-01	CENTRO
PACIFIC GAS AND ELECTRIC COMPANY	UNK		10N/03W-26F18	EX-02	CENTRO
PACIFIC GAS AND ELECTRIC COMPANY	UNK		10N/03W-26F19	26-66 (AKA RYKEN #09)	CENTRO
PACIFIC GAS AND ELECTRIC COMPANY	NF		10N/03W-26F20	EX-03	CENTRO
PACIFIC GAS AND ELECTRIC COMPANY	UNK		10N/03W-26F21	EX-34	CENTRO
PACIFIC GAS AND ELECTRIC COMPANY	NF	04002C-2	10N/03W-26G01	26-35 (FORMALLY YANG WELL #02)	CENTRO
PACIFIC GAS AND ELECTRIC COMPANY	NF	04002C-1	10N/03W-26G02	26-34 (FORMALLY YANG WELL #01)	CENTRO
PACIFIC GAS AND ELECTRIC COMPANY	NF	04002C-3	10N/03W-26G03	26-36 (FORMALLY YANG WELL #03)	CENTRO
PACIFIC GAS AND ELECTRIC COMPANY	UNK		10N/03W-26G04	Y-01	CENTRO
PACIFIC GAS AND ELECTRIC COMPANY	UNK		10N/03W-26G05	Y-03	CENTRO
PACIFIC GAS AND ELECTRIC COMPANY	UNK		10N/03W-26G06	Y-02	CENTRO
PACIFIC GAS AND ELECTRIC COMPANY	NF	04002C-4	10N/03W-26K02	Y-04	CENTRO
PACIFIC GAS AND ELECTRIC COMPANY	G363427	09112C-3	10N/03W-26K03	26-15	CENTRO
PACIFIC GAS AND ELECTRIC COMPANY	NF	9112C-14	10N/03W-26L03	26-62	CENTRO
PACIFIC GAS AND ELECTRIC COMPANY	G363423	09112C-2	10N/03W-26L08	26-11	CENTRO
PACIFIC GAS AND ELECTRIC COMPANY	G363422	9112C-48	10N/03W-26L11	IW-02	CENTRO
PACIFIC GAS AND ELECTRIC COMPANY	NF	9112C-10	10N/03W-26L12	26-39	CENTRO
PACIFIC GAS AND ELECTRIC COMPANY	UNK		10N/03W-26L34	IW-03	CENTRO
PACIFIC GAS AND ELECTRIC COMPANY	G363421	9112C-47	10N/03W-26M02	IW-01	CENTRO
PACIFIC GAS AND ELECTRIC COMPANY	NF	03996C-2	10N/03W-26M04	NORTH DOM. WELL	CENTRO
PACIFIC GAS AND ELECTRIC COMPANY	UNK		10N/03W-26M07	EX-30	CENTRO
PACIFIC GAS AND ELECTRIC COMPANY	UNK		10N/03W-26M08	EX-29	CENTRO
PACIFIC GAS AND ELECTRIC COMPANY	UNK		10N/03W-26M09	EX-26	CENTRO
PACIFIC GAS AND ELECTRIC COMPANY	UNK		10N/03W-26M21	EX-37	CENTRO
PACIFIC GAS AND ELECTRIC COMPANY	UNK		10N/03W-26N02	N. CENTER WELL	CENTRO
PACIFIC GAS AND ELECTRIC COMPANY	NF	03996C-3	10N/03W-26N04	26-12 DAIRY WELL	CENTRO
PACIFIC GAS AND ELECTRIC COMPANY	NF	03996C-4	10N/03W-26N05	CORRAL WELL AKA 26-08	CENTRO
PACIFIC GAS AND ELECTRIC COMPANY	NF	03996C-5	10N/03W-26N06	SW CORNER OF PROP.	CENTRO
PACIFIC GAS AND ELECTRIC COMPANY	NF	03996C-1	10N/03W-26N07	EAST DOMESTIC WELL	CENTRO
PACIFIC GAS AND ELECTRIC COMPANY	NF	03996C-6	10N/03W-26N08	NW CORNER BY HOUSE	CENTRO
PACIFIC GAS AND ELECTRIC COMPANY	UNK		10N/03W-26N10	EX-22	CENTRO
PACIFIC GAS AND ELECTRIC COMPANY	UNK		10N/03W-26N16	EX-53 (EX-C)	CENTRO

MOJAVE BASIN AREA
WATER PRODUCTION FACILITIES
CROSS INDEX BY OWNER

OWNER NAME	RECORD TYPE[1] AND NUMBER	VERIFICATION NUMBER	STATE WELL NUMBER	LOCAL DESIGNATION	SUBAREA
PACIFIC GAS AND ELECTRIC COMPANY	NF	09112C-1	10N/03W-26P01	26-10	CENTRO
PACIFIC GAS AND ELECTRIC COMPANY	NF	9112C-13	10N/03W-26P02	26-52	CENTRO
PACIFIC GAS AND ELECTRIC COMPANY	NF	9112C-11	10N/03W-26P03	26-46	CENTRO
PACIFIC GAS AND ELECTRIC COMPANY	G363428	09112C-8	10N/03W-26P04	26-28	CENTRO
PACIFIC GAS AND ELECTRIC COMPANY	G363425	09112C-7	10N/03W-26P07	26-27	CENTRO
PACIFIC GAS AND ELECTRIC COMPANY	UNK	09112C-6	10N/03W-26P08	26-26	CENTRO
PACIFIC GAS AND ELECTRIC COMPANY	NF	09112C-5	10N/03W-26P14	26-25	CENTRO
PACIFIC GAS AND ELECTRIC COMPANY	NF	9112C-12	10N/03W-26P15	26-47	CENTRO
PACIFIC GAS AND ELECTRIC COMPANY	G363426	09112C-4	10N/03W-26Q01	26-16	CENTRO
PACIFIC GAS AND ELECTRIC COMPANY	G363424	09112C-9	10N/03W-26Q05	26-29	CENTRO
PACIFIC GAS AND ELECTRIC COMPANY	UNK		10N/03W-27G04	IN-01	CENTRO
PACIFIC GAS AND ELECTRIC COMPANY	UNK		10N/03W-27G06	EX-09	CENTRO
PACIFIC GAS AND ELECTRIC COMPANY	UNK		10N/03W-27G07	EX-10	CENTRO
PACIFIC GAS AND ELECTRIC COMPANY	NF		10N/03W-27J02	EX-06	CENTRO
PACIFIC GAS AND ELECTRIC COMPANY	NF		10N/03W-27J03	EX-05	CENTRO
PACIFIC GAS AND ELECTRIC COMPANY	UNK		10N/03W-27J04	EX-15	CENTRO
PACIFIC GAS AND ELECTRIC COMPANY	UNK		10N/03W-27J05	EX-08	CENTRO
PACIFIC GAS AND ELECTRIC COMPANY	UNK		10N/03W-27J06	EX-14	CENTRO
PACIFIC GAS AND ELECTRIC COMPANY	UNK		10N/03W-27K09	IN-02	CENTRO
PACIFIC GAS AND ELECTRIC COMPANY	UNK		10N/03W-27K11	IN-05	CENTRO
PACIFIC GAS AND ELECTRIC COMPANY	UNK		10N/03W-27M01	RYKEN - NORTH DOMESTIC (S. PROP)	CENTRO
PACIFIC GAS AND ELECTRIC COMPANY	NF	09095C-9	10N/03W-27M02	RYKEN - SOUTH DOMESTIC (S. PROP)	CENTRO
PACIFIC GAS AND ELECTRIC COMPANY	NF	9095C-10	10N/03W-27M03	RYKEN - WELL #09 - 5 HP (S. PROP)	CENTRO
PACIFIC GAS AND ELECTRIC COMPANY	UNK		10N/03W-27M10	EX-36	CENTRO
PACIFIC GAS AND ELECTRIC COMPANY	UNK		10N/03W-27R04	EX-21	CENTRO
PACIFIC GAS AND ELECTRIC COMPANY	UNK		10N/03W-27R07	EX-16	CENTRO
PACIFIC GAS AND ELECTRIC COMPANY	UNK		10N/03W-27R08	EX-20	CENTRO
PACIFIC GAS AND ELECTRIC COMPANY	UNK		10N/03W-27R09	EX-07	CENTRO
PACIFIC GAS AND ELECTRIC COMPANY	UNK		10N/03W-27R10	EX-17	CENTRO
PACIFIC GAS AND ELECTRIC COMPANY	UNK		10N/03W-34A02	MNT VIEW - AG	CENTRO
PACIFIC GAS AND ELECTRIC COMPANY	NF	03489C-4	10N/03W-34A03	MNT VIEW - WELL #04	CENTRO
PACIFIC GAS AND ELECTRIC COMPANY	NF	03489C-1	10N/03W-34A04	MNT VIEW - ACTIVE DOMESTIC WELL	CENTRO
PACIFIC GAS AND ELECTRIC COMPANY	NF	03489C-2	10N/03W-34A05	MNT VIEW - WELL #02	CENTRO
PACIFIC GAS AND ELECTRIC COMPANY	NF	03489C-3	10N/03W-34A07	MNT VIEW - WELL #03	CENTRO

MOJAVE BASIN AREA
WATER PRODUCTION FACILITIES
CROSS INDEX BY OWNER

OWNER NAME	RECORD TYPE[1] AND NUMBER	VERIFICATION NUMBER	STATE WELL NUMBER	LOCAL DESIGNATION	SUBAREA
PACIFIC GAS AND ELECTRIC COMPANY	NF	03489C-5	10N/03W-34B01	MNT VIEW - WELL #05	CENTRO
PACIFIC GAS AND ELECTRIC COMPANY	NF	03489C-6	10N/03W-34B03	MNT VIEW - WELL #06	CENTRO
PACIFIC GAS AND ELECTRIC COMPANY	UNK	9112C-33	10N/03W-35C01	35-24	CENTRO
PACIFIC GAS AND ELECTRIC COMPANY	NF	9112C-38	10N/03W-35F01	35-37	CENTRO
PACIFIC GAS AND ELECTRIC COMPANY	NF	9112C-15	10N/03W-35F04	35-06	CENTRO
PACIFIC GAS AND ELECTRIC COMPANY	NF	9112C-39	10N/03W-35F05	35-38	CENTRO
PACIFIC GAS AND ELECTRIC COMPANY	G363566	9112C-25	10N/03W-35J01	35-17A	CENTRO
PACIFIC GAS AND ELECTRIC COMPANY	NF	9112C-30	10N/03W-35J02	35-21	CENTRO
PACIFIC GAS AND ELECTRIC COMPANY	NF	9112C-31	10N/03W-35J03	35-22A	CENTRO
PACIFIC GAS AND ELECTRIC COMPANY	NF	9112C-28	10N/03W-35J04	35-19	CENTRO
PACIFIC GAS AND ELECTRIC COMPANY	NF	9112C-29	10N/03W-35J05	35-20	CENTRO
PACIFIC GAS AND ELECTRIC COMPANY	NF	9112C-24	10N/03W-35J06	35-16	CENTRO
PACIFIC GAS AND ELECTRIC COMPANY	NF	9112C-23	10N/03W-35J07	35-15	CENTRO
PACIFIC GAS AND ELECTRIC COMPANY	NF	9112C-27	10N/03W-35J08	35-18	CENTRO
PACIFIC GAS AND ELECTRIC COMPANY	NF	9112C-32	10N/03W-35J09	35-22B	CENTRO
PACIFIC GAS AND ELECTRIC COMPANY	NF	9112C-26	10N/03W-35J11	35-17B	CENTRO
PACIFIC GAS AND ELECTRIC COMPANY	UNK	9112C-90	10N/03W-35J12	X-14	CENTRO
PACIFIC GAS AND ELECTRIC COMPANY	UNK	9112C-91	10N/03W-35J13	X-15	CENTRO
PACIFIC GAS AND ELECTRIC COMPANY	UNK	9112C-92	10N/03W-35J14	X-16	CENTRO
PACIFIC GAS AND ELECTRIC COMPANY	UNK	9112C-93	10N/03W-35J15	X-17	CENTRO
PACIFIC GAS AND ELECTRIC COMPANY	UNK		10N/03W-35J17	CA-RW-17	CENTRO
PACIFIC GAS AND ELECTRIC COMPANY	UNK		10N/03W-35J19	CA-RW-21	CENTRO
PACIFIC GAS AND ELECTRIC COMPANY	UNK		10N/03W-35J20	CA-RW-22	CENTRO
PACIFIC GAS AND ELECTRIC COMPANY	UNK	9112C-86	10N/03W-35K02	X-09	CENTRO
PACIFIC GAS AND ELECTRIC COMPANY	G363567	9112C-79	10N/03W-35K03	X-10	CENTRO
PACIFIC GAS AND ELECTRIC COMPANY	NF	9112C-40	10N/03W-35K05	35-39	CENTRO
PACIFIC GAS AND ELECTRIC COMPANY	G363415	9112C-20	10N/03W-35K06	35-12	CENTRO
PACIFIC GAS AND ELECTRIC COMPANY	UNK	9112C-87	10N/03W-35K07	X-11	CENTRO
PACIFIC GAS AND ELECTRIC COMPANY	UNK	9112C-88	10N/03W-35K08	X-12	CENTRO
PACIFIC GAS AND ELECTRIC COMPANY	UNK	9112C-89	10N/03W-35K09	X-13	CENTRO
PACIFIC GAS AND ELECTRIC COMPANY	UNK		10N/03W-35K23	CA-RW-16	CENTRO
PACIFIC GAS AND ELECTRIC COMPANY	UNK		10N/03W-35K28	EX-42	CENTRO
PACIFIC GAS AND ELECTRIC COMPANY	UNK		10N/03W-35L01	CA-RW-23	CENTRO
PACIFIC GAS AND ELECTRIC COMPANY	UNK		10N/03W-35P04	EX-54	CENTRO

MOJAVE BASIN AREA
WATER PRODUCTION FACILITIES
CROSS INDEX BY OWNER

OWNER NAME	RECORD TYPE[1] AND NUMBER	VERIFICATION NUMBER	STATE WELL NUMBER	LOCAL DESIGNATION	SUBAREA
PACIFIC GAS AND ELECTRIC COMPANY	UNK	9112C-36	10N/03W-35Q01	35-31B	CENTRO
PACIFIC GAS AND ELECTRIC COMPANY	G361419	09095C-1	10N/03W-35Q02	WELL #10 - 10HP	CENTRO
PACIFIC GAS AND ELECTRIC COMPANY	NF	9112C-17	10N/03W-35Q03	35-10B	CENTRO
PACIFIC GAS AND ELECTRIC COMPANY	G363412	9112C-21	10N/03W-35Q04	35-13	CENTRO
PACIFIC GAS AND ELECTRIC COMPANY	G363413	9112C-34	10N/03W-35Q05	35-26	CENTRO
PACIFIC GAS AND ELECTRIC COMPANY	NF	9112C-18	10N/03W-35Q09	35-10C	CENTRO
PACIFIC GAS AND ELECTRIC COMPANY	G363416	9112C-16	10N/03W-35Q10	35-10A	CENTRO
PACIFIC GAS AND ELECTRIC COMPANY	G363414	9112C-19	10N/03W-35Q11	35-11	CENTRO
PACIFIC GAS AND ELECTRIC COMPANY	UNK	9112C-35	10N/03W-35Q12	35-31A	CENTRO
PACIFIC GAS AND ELECTRIC COMPANY	UNK	9112C-95	10N/03W-35Q13	MW-2-3	CENTRO
PACIFIC GAS AND ELECTRIC COMPANY	UNK		10N/03W-35Q14	MW 2-5	CENTRO
PACIFIC GAS AND ELECTRIC COMPANY	UNK		10N/03W-35Q15	MW 2-6	CENTRO
PACIFIC GAS AND ELECTRIC COMPANY	UNK		10N/03W-35Q21	SA-RW-23	CENTRO
PACIFIC GAS AND ELECTRIC COMPANY	UNK		10N/03W-35Q22	SA-RW-25	CENTRO
PACIFIC GAS AND ELECTRIC COMPANY	UNK		10N/03W-35Q23	SA-RW-24	CENTRO
PACIFIC GAS AND ELECTRIC COMPANY	UNK		10N/03W-35Q24	SA-RW-22	CENTRO
PACIFIC GAS AND ELECTRIC COMPANY	UNK		10N/03W-35Q25	SA-RW-18	CENTRO
PACIFIC GAS AND ELECTRIC COMPANY	UNK		10N/03W-35Q26	SA-RW-17	CENTRO
PACIFIC GAS AND ELECTRIC COMPANY	UNK		10N/03W-35Q27	EX-43	CENTRO
PACIFIC GAS AND ELECTRIC COMPANY	UNK		10N/03W-35Q28	EX-44	CENTRO
PACIFIC GAS AND ELECTRIC COMPANY	UNK		10N/03W-35Q29	EX-45	CENTRO
PACIFIC GAS AND ELECTRIC COMPANY	UNK		10N/03W-35Q30	EX-46	CENTRO
PACIFIC GAS AND ELECTRIC COMPANY	UNK		10N/03W-35Q31	EX-47	CENTRO
PACIFIC GAS AND ELECTRIC COMPANY	UNK		10N/03W-35Q32	EX-48	CENTRO
PACIFIC GAS AND ELECTRIC COMPANY	UNK		10N/03W-35Q33	EX-49	CENTRO
PACIFIC GAS AND ELECTRIC COMPANY	UNK	9112C-37	10N/03W-35R01	35-32	CENTRO
PACIFIC GAS AND ELECTRIC COMPANY	NF	9112C-22	10N/03W-35R02	35-14	CENTRO
PACIFIC GAS AND ELECTRIC COMPANY	G363420	9112C-49	10N/03W-35R04	MW-11B	CENTRO
PACIFIC GAS AND ELECTRIC COMPANY	UNK	9112C-81	10N/03W-35R07	X-04	CENTRO
PACIFIC GAS AND ELECTRIC COMPANY	UNK	9112C-82	10N/03W-35R08	X-05	CENTRO
PACIFIC GAS AND ELECTRIC COMPANY	G363418	9112C-83	10N/03W-35R09	X-06	CENTRO
PACIFIC GAS AND ELECTRIC COMPANY	G363419	9112C-84	10N/03W-35R10	X-07	CENTRO
PACIFIC GAS AND ELECTRIC COMPANY	G363561	9112C-85	10N/03W-35R11	X-08	CENTRO
PACIFIC GAS AND ELECTRIC COMPANY	UNK		10N/03W-35R33	EX-50	CENTRO

MOJAVE BASIN AREA
WATER PRODUCTION FACILITIES
CROSS INDEX BY OWNER

OWNER NAME	RECORD TYPE[1] AND NUMBER	VERIFICATION NUMBER	STATE WELL NUMBER	LOCAL DESIGNATION	SUBAREA
PACIFIC GAS AND ELECTRIC COMPANY	UNK		10N/03W-35R34	EX-51	CENTRO
PACIFIC GAS AND ELECTRIC COMPANY	UNK		10N/03W-35R35	EX-52	CENTRO
PACIFIC GAS AND ELECTRIC COMPANY	UNK		10N/03W-35R36	SAU-EX-01	CENTRO
PACIFIC GAS AND ELECTRIC COMPANY	UNK		10N/03W-35R37	SAU-EX-02	CENTRO
PACIFIC GAS AND ELECTRIC COMPANY	UNK		10N/03W-35R38	SAU-EX-03	CENTRO
PACIFIC GAS AND ELECTRIC COMPANY	UNK		10N/03W-35R39	SAV-EX-04	CENTRO
PACIFIC GAS AND ELECTRIC COMPANY	UNK		10N/03W-35R44	EX-61	CENTRO
PACIFIC GAS AND ELECTRIC COMPANY	UNK		10N/03W-35R47	EX-55	CENTRO
PACIFIC GAS AND ELECTRIC COMPANY	UNK		10N/03W-35R48	EX-56	CENTRO
PACIFIC GAS AND ELECTRIC COMPANY	UNK		10N/03W-35R49	EX-57	CENTRO
PACIFIC GAS AND ELECTRIC COMPANY	UNK		10N/03W-35R50	EX-58	CENTRO
PACIFIC GAS AND ELECTRIC COMPANY	UNK		10N/03W-35R51	EX-59	CENTRO
PACIFIC GAS AND ELECTRIC COMPANY	UNK		10N/03W-35R52	EX-60	CENTRO
PACIFIC GAS AND ELECTRIC COMPANY	UNK		10N/03W-35R53	EX-63	CENTRO
PACIFIC GAS AND ELECTRIC COMPANY	UNK		10N/03W-35R54	EX-64	CENTRO
PACIFIC GAS AND ELECTRIC COMPANY	UNK		10N/03W-35R55	EX-65	CENTRO
PACIFIC GAS AND ELECTRIC COMPANY	NF	9112C-42	10N/03W-36M01	36-07	CENTRO
PACIFIC GAS AND ELECTRIC COMPANY	NF	9112C-44	10N/03W-36M02	36-35 DOM (S. HOUSE)	CENTRO
PACIFIC GAS AND ELECTRIC COMPANY	NF	9112C-41	10N/03W-36M03	36-03 DOM (N. HOUSE)	CENTRO
PACIFIC GAS AND ELECTRIC COMPANY	NF	9112C-43	10N/03W-36M04	36-08	CENTRO
PACIFIC GAS AND ELECTRIC COMPANY	NF	9112C-46	10N/03W-36M05	36-38	CENTRO
PACIFIC GAS AND ELECTRIC COMPANY	NF	9112C-45	10N/03W-36M06	36-36	CENTRO
PACIFIC GAS AND ELECTRIC COMPANY	G363297	02967C-2	10N/03W-36R03	WELL #02 - 25 HP (FOMALLY HARMSEN)	CENTRO
PACIFIC GAS AND ELECTRIC COMPANY	G363298	02967C-1	10N/03W-36R06	WELL #01 - 60 HP (FOMALLY HARMSEN)	CENTRO
PACIFIC GAS AND ELECTRIC COMPANY	UNK		10N/03W-36R07	36-15	CENTRO
PAK, KAE SOO AND MYONG HUI KANG	NF	03769E-1	05N/01E-31P01		ESTE
PATINO, JOSÉ	NF	03166B-1	09N/02E-27C02	DOGWOOD WELL	BAJA
PEARCE, CRAIG L.	G360314	03904B-2	08N/04E-07E01		BAJA
PEARCE, CRAIG L.	NF	03904B-1	08N/04E-07E03		BAJA
PERKO, BERT K.	NF	03782B-1	11N/03E-29C01	WELL #01 - 15HP	BAJA
PERKO, BERT K.	NF	03782B-2	11N/03E-29F01	WELL #02 - 10HP	BAJA
PERRY REVOCABLE LIVING TRUST, THOMAS AND PATRICIA	G360126	03863A-1	05N/04W-13L01	WELL #01	ALTO
PETTIGREW, JAMES AND CHERLYN	G363292	02118E-1	05N/01E-31A04	WELL #01 / HOME	ESTE
PETTIGREW, JAMES AND CHERLYN	NF	02118E-2	05N/01E-31A05	WELL #02 / DOMESTIC #01	ESTE

MOJAVE BASIN AREA
WATER PRODUCTION FACILITIES
CROSS INDEX BY OWNER

OWNER NAME	RECORD TYPE[1] AND NUMBER	VERIFICATION NUMBER	STATE WELL NUMBER	LOCAL DESIGNATION	SUBAREA
PHELAN PIÑON HILLS COMMUNITY SERVICES DISTRICT	G363033	09150A-1	04N/06W-04D01	WELL #09A	ALTO
PHELAN PIÑON HILLS COMMUNITY SERVICES DISTRICT	G363217	09150A-2	04N/06W-04D02	WELL #09B	ALTO
PHELAN PIÑON HILLS COMMUNITY SERVICES DISTRICT	UNK		04N/06W-04D04		ALTO
PHELAN PIÑON HILLS COMMUNITY SERVICES DISTRICT	G362860	09148O-2	04N/07W-33J02	WELL #02A	OESTE
PHELAN PIÑON HILLS COMMUNITY SERVICES DISTRICT	G362797	09148O-1	04N/07W-33J04	WELL #01B	OESTE
PHELAN PIÑON HILLS COMMUNITY SERVICES DISTRICT	G362825	09150O-5	05N/07W-23A01	WELL #05	OESTE
PHELAN PIÑON HILLS COMMUNITY SERVICES DISTRICT	UNK		05N/07W-24D02	WELL #1 (DESTROYED)	OESTE
PHELAN PIÑON HILLS COMMUNITY SERVICES DISTRICT	G362729	09150O-2	05N/07W-24D03	WELL #02 - ZONE L	OESTE
PHELAN PIÑON HILLS COMMUNITY SERVICES DISTRICT	G362826	09150O-4	05N/07W-24D04	WELL #04	OESTE
PHELAN PIÑON HILLS COMMUNITY SERVICES DISTRICT	G362757	09150O-3	05N/07W-24D07	WELL #03	OESTE
PHELAN PIÑON HILLS COMMUNITY SERVICES DISTRICT	G363222	09150O-8	05N/07W-30D01	WELL #10	OESTE
PHELAN PIÑON HILLS COMMUNITY SERVICES DISTRICT	UNK	09150O-9	05N/07W-30D02	WELL #11	OESTE
PHELAN PIÑON HILLS COMMUNITY SERVICES DISTRICT	UNK		05N/07W-30D03	WELL #12	OESTE
PHELAN PIÑON HILLS COMMUNITY SERVICES DISTRICT	G362861	09150O-6	05N/07W-31J03	WELL #06A	OESTE
PHELAN PIÑON HILLS COMMUNITY SERVICES DISTRICT	G363221	09150O-7	05N/07W-31J04	WELL #06B	OESTE
PHELAN PIÑON HILLS COMMUNITY SERVICES DISTRICT	NF	09150O-1	05N/07W-36E01	WELL # 26	OESTE
PHELAN PIÑON HILLS COMMUNITY SERVICES DISTRICT	G363550	01317O-5	06N/07W-14K01	WELL # 25	OESTE
PHELAN PIÑON HILLS COMMUNITY SERVICES DISTRICT	UNK		06N/07W-14K02	WELL # 24	OESTE
PHELAN PIÑON HILLS COMMUNITY SERVICES DISTRICT	G363549	01317O-3	06N/07W-14Q02	OLD DOMESTIC WELL	OESTE
PHELAN PIÑON HILLS COMMUNITY SERVICES DISTRICT	G363552	01317O-4	06N/07W-23F01	WELL # 22	OESTE
PHELAN PIÑON HILLS COMMUNITY SERVICES DISTRICT	G363551	01317O-1	06N/07W-26J01	WELL # 21	OESTE
PHELAN PIÑON HILLS COMMUNITY SERVICES DISTRICT	G363553	01317O-2	06N/07W-26J02	WELL # 20	OESTE
PHELAN PIÑON HILLS COMMUNITY SERVICES DISTRICT	UNK		06N/07W-26K03	WELL # 23	OESTE
PITTMAN, LEROY W.	NF	02140A-3	06N/05W-01A02	WELL #03 - 1.5 HP	ALTO
PITTMAN, LEROY W.	NF	02140A-4	06N/05W-01A05	WELL #04 - 1.5 HP	ALTO
PITTMAN, LEROY W.	NF	02140A-2	06N/05W-01B02	WELL #02 - 7 HP	ALTO
PITTMAN, LEROY W.	NF	02140A-1	06N/05W-01B03	WELL #01 - 20 HP	ALTO
POLAND, JOHN R. AND KATHLEEN A.	NF	03593B-1	08N/04E-06J01	LAKE	BAJA
POLAND, JOHN R. AND KATHLEEN A.	NF	03593B-2	08N/04E-11C01	DOMESTIC	BAJA
PORTER, TIMOTHY M.	NF	02141B-1	09N/03E-08P02		BAJA
PORTER, TIMOTHY M.	NF	02141B-2	09N/03E-08P03	ABANDONED	BAJA
PRECISION INVESTMENTS SERVICES, LLC	NF	03997B-1	09N/03E-22L01	NEWBERRY #1 (PAGE LAND)	BAJA
PRICE, DONALD AND RUTH	UNK		09N/01E-22G01	NEW WELL	BAJA
PRUETT, ANDREA	UNK		09N/04E-18K01	DOMESTIC WELL	BAJA

MOJAVE BASIN AREA
WATER PRODUCTION FACILITIES
CROSS INDEX BY OWNER

OWNER NAME	RECORD TYPE[1] AND NUMBER	VERIFICATION NUMBER	STATE WELL NUMBER	LOCAL DESIGNATION	SUBAREA
PRUETT, ANDREA	NF	03989B-1	09N/04E-18K02	WELL #01 - LAKE	BAJA
QUAKENBUSH, SAMUEL R.	G360902	03973B-2	09N/04E-18R01	OLD WELL (ABANDONED)	BAJA
QUAKENBUSH, SAMUEL R.	NF	03973B-1	09N/04E-18R02	NEW WELL	BAJA
QUIROS, FRANSISCO J. AND HERRMANN, RONALD	NF	04020B-1	09N/03E-03C04	3HP PUMP	BAJA
QUIROS, FRANSISCO J. AND HERRMANN, RONALD	UNK		09N/03E-03D03	10 HP PUMP FRONT WELL	BAJA
RANCHERITOS MUTUAL WATER COMPANY	NF	02200A-1	04N/03W-09G01	WELL #01 - 50 HP	ALTO
RANCHERITOS MUTUAL WATER COMPANY	NF	02200A-2	04N/03W-10D03	WELL #02 - 100 HP	ALTO
RANCHERITOS MUTUAL WATER COMPANY	NF	02200A-3	04N/03W-17J01	WELL #03A - 100 HP	ALTO
RANCHERITOS MUTUAL WATER COMPANY	UNK		04N/03W-17J04	WELL #3 - SAND	ALTO
REED, MIKE	NF	02222E-1	04N/01E-13R02		ESTE
RHEE, ANDREW N.	UNK		04N/01E-03E01		ESTE
RICE, HENRY C. AND DIANA	NF	02243B-1	09N/04E-31E01		BAJA
RIOS, MARIANO V.	UNK		09N/02W-21M01	15 HP WELL	CENTRO
RIVERO, FIDEL V.	UNK	9176C-1	09N/02W-06H01		CENTRO
RIZVI, S.R ALI	G363223	02555B-1	10N/04E-31M01	WELL #01 - 5 HP	BAJA
RIZVI, S.R ALI	G363224	02555B-2	10N/04E-31M02	WELL #02 - 1.5 HP	BAJA
ROBERTSON'S READY MIX	NF		03N/01E-03L02	RPM ROCK PLANT WELL	ESTE
ROSSI, JAMES L. AND NAOMI I.	NF	09080B-2	09N/03E-18M04	WELL #02	BAJA
ROSSI, JAMES L. AND NAOMI I.	G361096	09080B-1	09N/03E-18M05	WELL #01 - WEST	BAJA
ROYAL WAY	UNK		04N/02W-25L01	NON POTABLE WELL	ESTE
ROYAL WAY	UNK		04N/02W-25Q01	TANK WELL	ESTE
ROYAL WAY	UNK		04N/02W-25QS02	SPRING WELL	ESTE
RUE RANCH, INC.	NF	03773A-1	03N/04W-31C01	LANCIANESE WELL	ALTO
RUE RANCH, INC.	NF	03773A-3	03N/04W-31C02	RANCH WELL	ALTO
RUE RANCH, INC.	NF	03773A-2	03N/04W-31C04	FELTS WELL	ALTO
RUE RANCH, INC.	NF	03773A-5	03N/04W-31D01	ABANDONED	ALTO
RUE RANCH, INC.	NF	03773A-6	03N/04W-31D03	ABANDONED	ALTO
RUE RANCH, INC.	NF	03773A-4	03N/04W-31D04	RANCH WELL	ALTO
RUISCH TRUST, DALE W. AND NELLIE H.	G363347	03237C-1	09N/02W-06C04	WELL #01 (75 HP IRRIGATION WELL)	CENTRO
RUISCH TRUST, DALE W. AND NELLIE H.	G363349	03237C-3	09N/02W-06C05	WELL #03 (15 HP DAIRY WELL)	CENTRO
RUISCH TRUST, DALE W. AND NELLIE H.	G363348	03237C-2	09N/02W-06C06	WELL #02 (DOMESTIC)	CENTRO
RUISCH TRUST, DALE W. AND NELLIE H.	NF	03237C-5	09N/02W-06E10	WELL #05 (DOMESTIC)	CENTRO
RUISCH TRUST, DALE W. AND NELLIE H.	G363350	03237C-4	09N/02W-06F01	WELL #04	CENTRO
RUISCH, ET AL.	NF	01606C-3	10N/02W-31P01	WELL #01	CENTRO

MOJAVE BASIN AREA
WATER PRODUCTION FACILITIES
CROSS INDEX BY OWNER

OWNER NAME	RECORD TYPE[1] AND NUMBER	VERIFICATION NUMBER	STATE WELL NUMBER	LOCAL DESIGNATION	SUBAREA
S AND B BROTHERS, LLC	NF	03338B-1	09N/04E-18A01	ABANDONED	BAJA
S AND B BROTHERS, LLC	NF	03338B-2	09N/04E-18A02	SOUTHEAST WELL	BAJA
S AND B BROTHERS, LLC	NF	03338B-3	09N/04E-18A03	NORTHWEST WELL	BAJA
S AND B BROTHERS, LLC	UNK		09N/04E-18A04	NEW WELL 90 FEET SOUTH OF 18A03	BAJA
S AND E 786 ENTERPRISES, LLC	NF	03766E-1	04N/01E-05G02	WELL #01	ESTE
S AND E 786 ENTERPRISES, LLC	UNK		05N/01E-32Q02	WELL #02	ESTE
SABA, SABA A. AND SHIRLEY L.	UNK	09098E-2	04N/01W-01E02	DOMESTIC WELL	ESTE
SABA, SABA A. AND SHIRLEY L.	NF	09098E-1	04N/01W-01F01		ESTE
SAGABEAN-BARKER, KANOEOLOKELANI L.	G363308	03401B-3	09N/02E-11Q01	WELL #01	BAJA
SAGABEAN-BARKER, KANOEOLOKELANI L.	NF	03401B-1	09N/02E-11Q06		BAJA
SAGABEAN-BARKER, KANOEOLOKELANI L.	NF	03401B-2	09N/02E-11Q07		BAJA
SAMPLES, BERNARD D. AND JANICE E.	NF	03892B-1	09N/03E-13M02	WELL #01	BAJA
SAMRA, JAGTAR S.	NF	03812B-2	08N/03E-01A03		BAJA
SAN BERNARDINO CO BARSTOW - DAGGETT AIRPORT	NF	02373B-2	09N/02E-20G01	WELL #02 - 15 HP	BAJA
SAN BERNARDINO CO BARSTOW - DAGGETT AIRPORT	UNK		09N/02E-20G03	WELL #04	BAJA
SAN BERNARDINO CO BARSTOW - DAGGETT AIRPORT	NF	02373B-1	09N/02E-20K01	WELL #01 - 15 HP	BAJA
SAN BERNARDINO CO BARSTOW - DAGGETT AIRPORT	NF	02373B-3	09N/02E-20K02	WELL #03 - 3 HP	BAJA
SAN BERNARDINO COUNTY - HIGH DESERT DETENTION CENTER	UNK		05N/06W-01K01	WELL #01	ALTO
SAN BERNARDINO COUNTY SERVICE AREA 29	NF	02370E-3	04N/01E-05Q01	MIDWAY PARK WELL #02	ESTE
SAN BERNARDINO COUNTY SERVICE AREA 29	NF	02370E-2	04N/01E-05Q04	MIDWAY PARK WELL #01	ESTE
SAN BERNARDINO COUNTY SERVICE AREA 29	NF	02370E-4	04N/01W-13C02	PIONEER PARK WELL #04A	ESTE
SAN BERNARDINO COUNTY SERVICE AREA 29	UNK		04N/01W-13C03	PIONEER PARK WELL #04B	ESTE
SAN BERNARDINO COUNTY SERVICE AREA 29	NF	02370E-1	04N/01W-14B03	MEMORIAL PARK WELL #03	ESTE
SAN BERNARDINO COUNTY SERVICE AREA 42	UNK		06N/04W-19B11	WELL #04	ALTO
SAN BERNARDINO COUNTY SERVICE AREA 42	G360885	09145A-1	06N/04W-29M06	WELL #01	ALTO
SAN BERNARDINO COUNTY SERVICE AREA 42	G360880	09145A-2	06N/04W-29M09	WELL #02	ALTO
SAN BERNARDINO COUNTY SERVICE AREA 42	G363306	09145A-3	06N/04W-29M10	WELL #03	ALTO
SAN BERNARDINO COUNTY SERVICE AREA 64	G363034	09146A-5	04N/04W-03K02	WELL #06	ALTO
SAN BERNARDINO COUNTY SERVICE AREA 64	G362796	09146A-3	05N/04W-25N01	WELL #04	ALTO
SAN BERNARDINO COUNTY SERVICE AREA 64	G362598	09146A-1	05N/04W-35A04	WELL #01	ALTO
SAN BERNARDINO COUNTY SERVICE AREA 64	UNK		05N/04W-35M02	WELL #07	ALTO
SAN BERNARDINO COUNTY SERVICE AREA 64	G362599	09146A-2	05N/04W-36G01	WELL #03	ALTO
SAN BERNARDINO COUNTY SERVICE AREA 64	G362909	09146A-4	05N/04W-36Q04	WELL #05	ALTO
SAN BERNARDINO COUNTY SERVICE AREA 70J	UNK		04N/05W-32H01	WELL #05	ALTO

MOJAVE BASIN AREA
WATER PRODUCTION FACILITIES
CROSS INDEX BY OWNER

OWNER NAME	RECORD TYPE[1] AND NUMBER	VERIFICATION NUMBER	STATE WELL NUMBER	LOCAL DESIGNATION	SUBAREA
SAN BERNARDINO COUNTY SERVICE AREA 70J	G363066	09149A-3	04N/05W-36B01	WELL #03	ALTO
SAN BERNARDINO COUNTY SERVICE AREA 70J	UNK		04N/05W-36B02	OAK HILLS #4	ALTO
SAN BERNARDINO COUNTY SERVICE AREA 70J	G362908	09149A-1	04N/05W-36R02	WELL #01	ALTO
SAN BERNARDINO COUNTY SERVICE AREA 70J	G362862	09149A-2	04N/05W-36R04	WELL #02	ALTO
SAPP, ROBERT D. AND LEE, TERESA J.	G363239	01906A-1	04N/03W-17L04		ALTO
SCRAY, MICHELLE A. TRUST	NF	03441A-1	03N/04W-33H05	WELL #01	ALTO
SCRAY, MICHELLE A. TRUST	NF	03441A-2	03N/04W-33H06	WELL #02	ALTO
SCRAY, MICHELLE A. TRUST	A009785	03441A-3	03N/04W-33HS04	SPRING	ALTO
SERVICE ROCK PRODUCTS CORPORATION	G360781	9131A-12	06N/04W-33N03	WELL #15 - TRANSIT MIX WELL	ALTO
SERVICE ROCK PRODUCTS CORPORATION	NF	9131A-15	06N/04W-33N06	WELL #20 - RIVER PLANT	ALTO
SERVICE ROCK PRODUCTS CORPORATION	NF	03206C-2	09N/01W-10P01	BARSTOW - BATCH PLANT	CENTRO
SERVICE ROCK PRODUCTS CORPORATION	UNK	03206C-4	09N/01W-10P03	NEW BATCH PLANT	CENTRO
SERVICE ROCK PRODUCTS CORPORATION	UNK	03206C-5	09N/01W-10P04	NEW ROCK PLANT WELL #2	CENTRO
SERVICE ROCK PRODUCTS CORPORATION	G362592	03206C-1	09N/01W-15A01	BARSTOW - SPARKLETS	CENTRO
SERVICE ROCK PRODUCTS CORPORATION	G362593	03206C-3	09N/01W-15B01	BARSTOW SAND/GRAVEL HOT PLANT	CENTRO
SERVICE ROCK PRODUCTS CORPORATION	UNK	03206C-6	09N/01W-15C01	NEW ROCK PLANT WELL #1	CENTRO
SERVICE ROCK PRODUCTS CORPORATION	UNK		12N/02E-17A01	FORT IRWIN WELL	BAJA
SEXTON, RODNEY A. AND SEXTON, DEREK R.	NF	03799C-1	08N/04W-15A04	WELL #01 - 140 HP	CENTRO
SEXTON, RODNEY A. AND SEXTON, DEREK R.	NF	03799C-4	08N/04W-15A05	WELL #04 - ABANDONED	CENTRO
SEXTON, RODNEY A. AND SEXTON, DEREK R.	NF	03799C-3	08N/04W-15A07	WELL #03 - ABANDONED	CENTRO
SEXTON, RODNEY A. AND SEXTON, DEREK R.	NF	03799C-2	08N/04W-15A08	WELL #02 - 2 HP	CENTRO
SHEEP CREEK WATER COMPANY	UNK		04N/07W-12Q01	WELL #11	ALTO
SHENG, JEN	G363307	03381B-1	09N/03E-03G01	PARK PUMP	BAJA
SHEPPARD, THOMAS AND GLORIA	UNK		09N/03E-24D03	5 HP	BAJA
SHEPPARD, THOMAS AND GLORIA	NF	03701B-1	09N/03E-24E02	1 HP	BAJA
SHEPPARD, THOMAS AND GLORIA	NF	03701B-2	09N/03E-24E03	NOT IN SERVICE	BAJA
SHORT, JEROME E.	NF	03447B-1	09N/03E-10C01		BAJA
SILVER LAKES ASSOCIATION	G362739	09159A-2	07N/04W-06E01	WELL #13	ALTO
SILVER LAKES ASSOCIATION	G362738	09159A-3	07N/04W-06M05	WELL #14 - ABANDONED	ALTO
SILVER LAKES ASSOCIATION	G363021	09159A-8	07N/04W-06M08	WELL #19A ABONDONED	ALTO
SILVER LAKES ASSOCIATION	G363053	09159A-9	07N/04W-06M09	WELL #19B DESTROYED	ALTO
SILVER LAKES ASSOCIATION	UNK		07N/04W-06M10	WELL #19C	ALTO
SILVER LAKES ASSOCIATION	G362741	09159A-4	07N/04W-06N01	WELL #15A ABANDONED	ALTO
SILVER LAKES ASSOCIATION	UNK		07N/04W-06N02	WELL #15B	ALTO

MOJAVE BASIN AREA
WATER PRODUCTION FACILITIES
CROSS INDEX BY OWNER

OWNER NAME	RECORD TYPE[1] AND NUMBER	VERIFICATION NUMBER	STATE WELL NUMBER	LOCAL DESIGNATION	SUBAREA
SILVER LAKES ASSOCIATION	NF	02779A-2	08N/04W-19J01	WELL #03 - 75 HP	ALTO
SILVER LAKES ASSOCIATION	NF	02779A-3	08N/04W-19L01	WELL #21 INACTIVE	ALTO
SILVER LAKES ASSOCIATION	NF	02779A-1	08N/04W-19R01	WELL #22 INACTIVE	ALTO
SILVER LAKES ASSOCIATION	G362740	09159A-1	08N/04W-30P01	WELL #10A	ALTO
SILVER LAKES ASSOCIATION	UNK		08N/04W-30P02	WELL #10B	ALTO
SILVER LAKES ASSOCIATION	G362735	09159A-7	08N/04W-31E01	WELL #18	ALTO
SILVER LAKES ASSOCIATION	UNK		08N/04W-31E02	WELL #18B	ALTO
SILVER LAKES ASSOCIATION	UNK		08N/04W-31M02	WELL #17B	ALTO
SILVER LAKES ASSOCIATION	UNK		08N/04W-31M07	WELL #14B	ALTO
SILVER LAKES ASSOCIATION	G362737	09159A-5	08N/04W-31P03	WELL #16B	ALTO
SINGH, ET AL.	G363335	03331B-1	09N/04E-31J01	WELL #01	BAJA
SINGH, ET AL.	UNK		09N/04E-31J02	WELL #02	BAJA
SMITH, DENISE DBA AMEREQUINE BEAUTY, INC	UNK		09N/03E-03E02	ALFALFA WELL	BAJA
SMITH, DENISE DBA AMEREQUINE BEAUTY, INC	UNK		09N/03E-03E03	AGRICULTURE WELL	BAJA
SMITH, PORTER AND ANITA	NF	03316B-1	09N/04E-06K03	AG - NORTH PROP.	BAJA
SMITH, PORTER AND ANITA	UNK		09N/04E-06K06	DOMESTIC - NORTH PROP.	BAJA
SNOWBALL DEVELOPMENT, INC.	UNK		08N/04W-31J06	VISTA RD WELL	ALTO
SON'S RANCH	NF	02504E-2	04N/01E-13E01	OSTRICH WELL	ESTE
SON'S RANCH	NF	02504E-1	05N/01E-33D01	APPLE WELL	ESTE
SOPPELAND REVOCABLE TRUST	NF	03115C-5	09N/02W-05B03	DOMESTIC - 5 HP	CENTRO
SOPPELAND REVOCABLE TRUST	G363176	03115C-4	09N/02W-05F01	WEST WELL	CENTRO
SOPPELAND REVOCABLE TRUST	NF	03115C-3	09N/02W-05G01	WELL #02 - 50 HP	CENTRO
SOUTHERN CALIFORNIA EDISON COMPANY	G362849	9128B-15	09N/01E-13C01	WELL #01A	BAJA
SOUTHERN CALIFORNIA EDISON COMPANY	G362706	9128B-20	09N/01E-13P02	WELL 150 CWSS-B	BAJA
SOUTHERN CALIFORNIA EDISON COMPANY	G362851	9128B-17	09N/01E-14K02	WELL #03A	BAJA
SOUTHERN CALIFORNIA EDISON COMPANY	G361026	9128B-19	09N/01E-15Q01	WELL #07 (125 HP) DAGGETT RANCH #77	BAJA
SOUTHERN CALIFORNIA EDISON COMPANY	G362852	9128B-18	09N/01E-24M01	WELL #04A	BAJA
SOUTHERN CALIFORNIA EDISON COMPANY	UNK		09N/02E-19M03	WELL # SWM-2	BAJA
SOUTHERN CALIFORNIA GAS COMPANY	G362408	09129B-2	08N/04E-18K02	WELL #02 NORTH	BAJA
SOUTHERN CALIFORNIA GAS COMPANY	G362407	09129B-1	08N/04E-18Q02	WELL #01 SOUTH	BAJA
SPECIALTY MINERALS, INC.	A018982	09124E-1	03N/01E-07J03	BOUSIC SPRINGS	ESTE
SPECIALTY MINERALS, INC.	NF	09124E-4	03N/01E-07J04	WELL #03	ESTE
SPECIALTY MINERALS, INC.	NF	09124E-3	03N/01E-07K01	WELL #02	ESTE
SPECIALTY MINERALS, INC.	NF	09124E-6	03N/01E-07L01	WELL #06	ESTE

MOJAVE BASIN AREA
WATER PRODUCTION FACILITIES
CROSS INDEX BY OWNER

OWNER NAME	RECORD TYPE[1] AND NUMBER	VERIFICATION NUMBER	STATE WELL NUMBER	LOCAL DESIGNATION	SUBAREA
SPECIALTY MINERALS, INC.	NF	09124E-5	03N/01E-07L02	WELL #05	ESTE
SPECIALTY MINERALS, INC.	NF	09124E-2	03N/01E-07Q04	WELL #01	ESTE
SPILLMAN, JAMES R. AND NANCY J.	NF	03706E-1	05N/01E-32R01	AG WELL	ESTE
SPILLMAN, JAMES R. AND NANCY J.	NF	03706E-2	05N/01E-32R03	DOMESTIC WELL	ESTE
SPRING VALLEY LAKE ASSOCIATION	UNK		05N/04W-23LD01	OUTFLOW WEIR	ALTO
SPRING VALLEY LAKE ASSOCIATION	G362648	03101A-7	05N/04W-23M01	WELL #07 (DESTROYED)	ALTO
SPRING VALLEY LAKE ASSOCIATION	UNK		05N/04W-23M02	WELL #07A (DESTROYED)	ALTO
SPRING VALLEY LAKE ASSOCIATION	UNK		05N/04W-23M02	WELL #07A (DESTROYED)	ALTO
SPRING VALLEY LAKE ASSOCIATION	UNK		05N/04W-23M03	WELL #07B (FA-7)	ALTO
SPRING VALLEY LAKE ASSOCIATION	G362645	03101A-8	05N/04W-23R01	WELL #09 (DESTROYED)	ALTO
SPRING VALLEY LAKE ASSOCIATION	G362645	03101A-8	05N/04W-23R01	WELL #09 (DESTROYED)	ALTO
SPRING VALLEY LAKE ASSOCIATION	G362650	03101A-9	05N/04W-23R02	WELL #10 (DESTROYED)	ALTO
SPRING VALLEY LAKE ASSOCIATION	G362650	03101A-9	05N/04W-23R02	WELL #10 (DESTROYED)	ALTO
SPRING VALLEY LAKE ASSOCIATION	UNK		05N/04W-23R08	WELL #09B (FA-9)	ALTO
SPRING VALLEY LAKE ASSOCIATION	UNK		05N/04W-23R09	WELL #10B (FA-10)	ALTO
SPRING VALLEY LAKE ASSOCIATION	G362649	3101A-12	05N/04W-25E04	WELL #14 (DESTROYED)	ALTO
SPRING VALLEY LAKE ASSOCIATION	G362649	3101A-12	05N/04W-25E04	WELL #14 (DESTROYED)	ALTO
SPRING VALLEY LAKE ASSOCIATION	G362651	3101A-10	05N/04W-25E05	WELL #11 (DESTROYED)	ALTO
SPRING VALLEY LAKE ASSOCIATION	G362651	3101A-10	05N/04W-25E05	WELL #11 (DESTROYED)	ALTO
SPRING VALLEY LAKE ASSOCIATION	UNK		05N/04W-25E06	WELL #11A (DESTROYED)	ALTO
SPRING VALLEY LAKE ASSOCIATION	UNK		05N/04W-25E07	WELL #11B (FA-11)	ALTO
SPRING VALLEY LAKE ASSOCIATION	UNK		05N/04W-25E08	WELL #14A (FA-14)	ALTO
SPRING VALLEY LAKE ASSOCIATION	UNK		05N/04W-25E09	WELL #11C (FA-11)	ALTO
SPRING VALLEY LAKE ASSOCIATION	G362646	03101A-5	05N/04W-26C01	WELL #05 (DESTROYED)	ALTO
SPRING VALLEY LAKE ASSOCIATION	G362646	03101A-5	05N/04W-26C01	WELL #05 (DESTROYED)	ALTO
SPRING VALLEY LAKE ASSOCIATION	G362647	03101A-6	05N/04W-26C02	WELL #06 (DESTROYED)	ALTO
SPRING VALLEY LAKE ASSOCIATION	G362647	03101A-6	05N/04W-26C02	WELL #06 (DESTROYED)	ALTO
SPRING VALLEY LAKE ASSOCIATION	UNK		05N/04W-26C03	WELL #06A (FA-6)	ALTO
SPRING VALLEY LAKE ASSOCIATION	UNK		05N/04W-26C04	WELL #05A (FA-5)	ALTO
SPRING VALLEY LAKE ASSOCIATION	UNK		05N/04W-26C05	WELL #06B (FA-6)	ALTO
SPRING VALLEY LAKE ASSOCIATION	UNK		05N/04W-26C05	WELL #06B (FA-6)	ALTO
SPRING VALLEY LAKE ASSOCIATION	G362643	03101A-3	05N/04W-26F02	WELL #02 (DESTROYED)	ALTO
SPRING VALLEY LAKE ASSOCIATION	G362643	03101A-3	05N/04W-26F02	WELL #02 (DESTROYED)	ALTO
SPRING VALLEY LAKE ASSOCIATION	G362642	03101A-2	05N/04W-26F03	WELL #01 (DESTROYED)	ALTO

MOJAVE BASIN AREA
WATER PRODUCTION FACILITIES
CROSS INDEX BY OWNER

OWNER NAME	RECORD TYPE[1] AND NUMBER	VERIFICATION NUMBER	STATE WELL NUMBER	LOCAL DESIGNATION	SUBAREA
SPRING VALLEY LAKE ASSOCIATION	UNK		05N/04W-26F04	WELL #01A (DESTROYED)	ALTO
SPRING VALLEY LAKE ASSOCIATION	UNK		05N/04W-26F05	WELL #1B (FA-1)	ALTO
SPRING VALLEY LAKE ASSOCIATION	UNK		05N/04W-26F06	WELL #2A (FA-2)	ALTO
SPRING VALLEY LAKE ASSOCIATION	G362644	03101A-1	05N/04W-26G04	BEACH WELL #16 (DESTROYED)	ALTO
SPRING VALLEY LAKE ASSOCIATION	G362644	03101A-1	05N/04W-26G04	BEACH WELL #16 (DESTROYED)	ALTO
SPRING VALLEY LAKE ASSOCIATION	G362838	03101A-4	05N/04W-26G05	WELL #03 (DESTROYED)	ALTO
SPRING VALLEY LAKE ASSOCIATION	G362838	03101A-4	05N/04W-26G05	WELL #03 (DESTROYED)	ALTO
SPRING VALLEY LAKE ASSOCIATION	UNK		05N/04W-26G06	WELL #03A (DESTROYED)	ALTO
SPRING VALLEY LAKE ASSOCIATION	UNK		05N/04W-26G40	WELL #03B (FA-3)	ALTO
SPRING VALLEY LAKE ASSOCIATION	G362652	3101A-11	05N/04W-26H01	WELL #13 (DESTROYED)	ALTO
SPRING VALLEY LAKE ASSOCIATION	G362652	3101A-11	05N/04W-26H01	WELL #13 (DESTROYED)	ALTO
SPRING VALLEY LAKE ASSOCIATION	UNK		05N/04W-26H02	WELL #13A (FA-13)	ALTO
SPRING VALLEY LAKE ASSOCIATION	UNK		05N/04W-26H03	WELL #13B (FA-13)	ALTO
SPRING VALLEY LAKE ASSOCIATION	UNK		05N/04W-26H03	WELL #13B (FA-13)	ALTO
SPRING VALLEY LAKE ASSOCIATION	UNK		05N/04W-26J03	WELL #15 (DESTROYED)	ALTO
SPRING VALLEY LAKE ASSOCIATION	UNK		05N/04W-26J03	WELL #15 (DESTROYED)	ALTO
SPRING VALLEY LAKE ASSOCIATION	UNK		05N/04W-26J04	WELL #15A (FA-15)	ALTO
SPRING VALLEY LAKE ASSOCIATION	UNK		05N/04W-26K07	WELL #16A (FA-16)	ALTO
SPRING VALLEY LAKE ASSOCIATION	NF	3101A-13	05N/04W-26KD01	INLET WEIR	ALTO
SPRING VALLEY LAKE COUNTRY CLUB	G362770	03116A-1	05N/04W-35H06	ONLY WELL	ALTO
SPRING VALLEY LAKE COUNTRY CLUB	UNK		05N/04W-35HD07	INFLOW FROM HATCHERY	ALTO
ST. ANTONY COPTIC ORTHODOX MONASTERY	NF	03552B-1	09N/02E-12R11	ISAAC WELL	BAJA
ST. ANTONY COPTIC ORTHODOX MONASTERY	NF	03552B-1	09N/02E-12R11	ISAAC WELL	BAJA
ST. ANTONY COPTIC ORTHODOX MONASTERY	UNK		09N/03E-10P02	HOME WELL	BAJA
ST. ANTONY COPTIC ORTHODOX MONASTERY	UNK		09N/03E-10P03	DESTROYED WELL	BAJA
ST. ANTONY COPTIC ORTHODOX MONASTERY	UNK		09N/03E-10P04	RETREAT WELL	BAJA
ST. ANTONY COPTIC ORTHODOX MONASTERY	NF	02525B-7	10N/03E-06G01	HABASHY WELL	BAJA
ST. ANTONY COPTIC ORTHODOX MONASTERY	NF	02525B-6	11N/03E-29B01	POPE'S WELL	BAJA
ST. ANTONY COPTIC ORTHODOX MONASTERY	NF	02525B-5	11N/03E-29C02		BAJA
ST. ANTONY COPTIC ORTHODOX MONASTERY	NF	02525B-1	11N/03E-30J01	INACTIVE WELL	BAJA
ST. ANTONY COPTIC ORTHODOX MONASTERY	NF	02525B-3	11N/03E-30J02	WELL #02 - CORNER WELL	BAJA
ST. ANTONY COPTIC ORTHODOX MONASTERY	UNK		11N/03E-30J03		BAJA
ST. ANTONY COPTIC ORTHODOX MONASTERY	NF	02525B-4	11N/03E-30K01	WELL MONASTERY WELL (8 GRAY TANKS)	BAJA
ST. ANTONY COPTIC ORTHODOX MONASTERY	NF	02525B-4	11N/03E-30K01	WELL MONASTERY WELL (8 GRAY TANKS)	BAJA

MOJAVE BASIN AREA
WATER PRODUCTION FACILITIES
CROSS INDEX BY OWNER

OWNER NAME	RECORD TYPE[1] AND NUMBER	VERIFICATION NUMBER	STATE WELL NUMBER	LOCAL DESIGNATION	SUBAREA
ST. ANTONY COPTIC ORTHODOX MONASTERY	NF	02525B-2	11N/03E-30K02	WELL #01 - OLD WELL	BAJA
ST. ANTONY COPTIC ORTHODOX MONASTERY	UNK		11N/03E-30K03	WELL #05 - NEW WELL	BAJA
ST. ANTONY COPTIC ORTHODOX MONASTERY	UNK		11N/03E-30K04	WELL #3 - LAKE WELL (2 BLUE TANKS)	BAJA
ST. ANTONY COPTIC ORTHODOX MONASTERY	NF	02525B-8	11N/03E-30Q01	SAINT MOSES	BAJA
ST. ANTONY COPTIC ORTHODOX MONASTERY	UNK		11N/03E-30R02	ALFALFA WELL	BAJA
STARKE, GEORGE A. AND JAYNE E.	NF	03263B-1	09N/02E-14N06		BAJA
SUDMEIER, GLENN W.	NF	03808A-2	03N/05W-36B02	DOMESTIC WELL - 1/2 HP	ALTO
SUDMEIER, GLENN W.	NF	03808A-1	03N/05W-36B04	AG WELL - 7.5 HP	ALTO
SUDMEIER, GLENN W.	NF	03808A-3	03N/05W-36BD01	DIVERSION	ALTO
SUMMIT VALLEY RANCH, LLC	UNK	09165A-2	03N/05W-26F01	F1:	ALTO
SUMMIT VALLEY RANCH, LLC	UNK	09165A-3	03N/05W-26F02	F2:	ALTO
SUMMIT VALLEY RANCH, LLC	UNK	09165A-4	03N/05W-26K01	A1: WELL NO. 1	ALTO
SUMMIT VALLEY RANCH, LLC	UNK	09165A-5	03N/05W-26L01	A5: OLD WINDMILL WELL	ALTO
SUMMIT VALLEY RANCH, LLC	UNK	09165A-6	03N/05W-26R01	A3: WELL NO. 3	ALTO
SUMMIT VALLEY RANCH, LLC	UNK	09165A-7	03N/05W-35A01	A4: WELL NO. 4	ALTO
SUMMIT VALLEY RANCH, LLC	UNK	09165A-8	03N/05W-35A02	A2: WELL NO. 2	ALTO
SUNDOWN LAKES, INC.	G363315	02592B-2	09N/03E-08K01	10 HP DOMESTIC WELL	BAJA
SUNDOWN LAKES, INC.	G363316	02592B-3	09N/03E-08K02	MAIN WELL - 60 HP	BAJA
SUNDOWN LAKES, INC.	G363314	02592B-1	09N/03E-08K03	5 HP DOMESTIC WELL	BAJA
SUNDOWN LAKES, INC.	UNK		09N/03E-08K06	DOMESTIC WELL 3	BAJA
SUNRAY LAND COMPANY, LLC	G362835	09128B-5	09N/01E-13K01	SEGS I PLANT	BAJA
SUNRAY LAND COMPANY, LLC	G362836	09128B-4	09N/01E-13Q09	SEGS I COOLING TOWERS	BAJA
SUNRAY LAND COMPANY, LLC	NF	09128B-6	09N/01E-24A02	SEGS II PLANT	BAJA
SUNRAY LAND COMPANY, LLC	UNK		09N/01E-24G01	SEGES II TOWER (SE CORNER)	BAJA
SUNRAY LAND COMPANY, LLC	NF	09128B-7	09N/01E-24G02	SEGS II TOWERS (SOUTH)	BAJA
SYNAGRO-WWT, INC. (DBA NURSURY PRODUCTS, LLC)	UNK		10N/05W-36J01	WELL #01	CENTRO
SYNAGRO-WWT, INC. (DBA NURSURY PRODUCTS, LLC)	UNK		10N/05W-36J02	WELL #02	CENTRO
SZYNKOWSKI, RUTH J.	NF	03480B-1	10N/03E-35P01	SHALLOW WELL	BAJA
SZYNKOWSKI, RUTH J.	UNK		10N/03E-35P02	NOT A WELL	BAJA
SZYNKOWSKI, RUTH J.	NF	03480B-3	10N/03E-35P03	DEEP WELL	BAJA
SZYNKOWSKI, RUTH J.	NF	03480B-4	10N/03E-35P04	ABANDONED	BAJA
TALLAKSON FAMILY REVOCABLE TRUST	NF	03877C-4	10N/03W-30K02	ABANDONED (N. WELL)	CENTRO
TALLAKSON FAMILY REVOCABLE TRUST	NF	03877C-5	10N/03W-30Q04	ABANDONED (BY POOL)	CENTRO
TALLAKSON FAMILY REVOCABLE TRUST	NF	03877C-1	10N/03W-30Q06	~250' NORTH OF POOL	CENTRO

MOJAVE BASIN AREA
WATER PRODUCTION FACILITIES
CROSS INDEX BY OWNER

OWNER NAME	RECORD TYPE[1] AND NUMBER	VERIFICATION NUMBER	STATE WELL NUMBER	LOCAL DESIGNATION	SUBAREA
TALLAKSON FAMILY REVOCABLE TRUST	NF	03877C-2	10N/03W-30Q07	~150' NORTH OF POOL	CENTRO
TALLAKSON FAMILY REVOCABLE TRUST	NF	03877C-3	10N/03W-30Q08	SW CORNER OF POOL	CENTRO
TAPIE, RAYMOND L.	NF	03470B-1	09N/04E-08N01	LAKE WELL	BAJA
TAPIE, RAYMOND L.	NF	03470B-2	09N/04E-08N02	DOMESTIC WELL	BAJA
TEISAN, JERRY	NF	02831B-1	09N/04E-20D02	20 HP PUMP	BAJA
THAYER, SHARON	UNK	03939B-3	09N/03E-03G02		BAJA
THAYER, SHARON	UNK	03939B-4	09N/03E-03G04		BAJA
THAYER, SHARON	NF	03939B-1	09N/03E-03H02	POND WELL	BAJA
THAYER, SHARON	NF	03939B-2	09N/03E-03H03	DOMESTIC WELL	BAJA
THE CUSHENBURY TRUST, C/O SPECIALTY MINERALS, INC.	A026518	09124E-7	03N/01E-07RS02	ARCTIC CANYON SPRING	ESTE
THOMAS, STEPHEN AND LORI	NF	01585B-2	09N/03E-22D01	ACTIVE WELL	BAJA
THOMAS, STEPHEN AND LORI	NF	01585B-1	09N/03E-22D02	INACTIVE WELL	BAJA
THOMPSON LIVING TRUST, JAMES A. AND SULA B.	NF	02637A-3	04N/03W-02P02	WELL #03 - 20 HP	ALTO
THOMPSON LIVING TRUST, JAMES A. AND SULA B.	NF	02637A-1	04N/03W-11B01	WELL #01 - 60 HP	ALTO
THOMPSON LIVING TRUST, JAMES A. AND SULA B.	NF	02637A-2	04N/03W-11C01	WELL #02 - 2.5 HP	ALTO
THOMPSON LIVING TRUST, R.L. AND R.A.	NF	02640A-2	04N/03W-20N08	IRRIGATION WELL	ALTO
THRASHER, GARY	NF	02649A-1	07N/05W-25K09	DOMESTIC WELL	ALTO
THRASHER, GARY	NF	02649A-2	07N/05W-25K10	IRRIGATION WELL-30HP	ALTO
THUNDERBIRD COUNTY WATER DISTRICT	G363153	02650A-2	05N/02W-18A01	WELL #02 - TCWD	ALTO
THUNDERBIRD COUNTY WATER DISTRICT	G363154	02650A-3	05N/02W-18A02	WELL #03 - TCWD	ALTO
THUNDERBIRD COUNTY WATER DISTRICT	G363152	02650A-1	05N/02W-18A03	WELL #01 - TCWD	ALTO
THUNDERBIRD COUNTY WATER DISTRICT	UNK		05N/02W-18A04	WELL #04 - TCWD	ALTO
TRANSAMERICA FIN'L SVC - SPEARS, LARRY B. AND ERLINDA	NF	03504A-1	05N/03W-11N02		ALTO
TRIPLE H PARTNERSHIP	G362363	09115B-2	09N/03E-25D01	WELL #01	BAJA
TRIPLE H PARTNERSHIP	UNK		09N/03E-25D03	WELL #02	BAJA
TROEGER FAMILY TRUST, RICHARD H.	NF	02681O-2	04N/07W-32C01	WELL #01 - 2 HP	OESTE
TROEGER FAMILY TRUST, RICHARD H.	NF	02681O-3	04N/07W-32F01	WELL #02 - 2 HP	OESTE
TROEGER FAMILY TRUST, RICHARD H.	NF	02681O-4	04N/07W-32F02	WELL #03 - 2 HP	OESTE
TROEGER FAMILY TRUST, RICHARD H.	NF	02681O-1	04N/07W-32FS01	OAK SPRINGS	OESTE
TURNER, TERRY	NF	03875B-2	10N/04E-31Q02	3/4 HP WELL	BAJA
TURNER, TERRY	NF	03875B-1	10N/04E-31Q03	2 HP WELL	BAJA
TURNER, TERRY	UNK		10N/04E-31Q04		BAJA
UNION PACIFIC RAILROAD COMPANY	NF	09132B-4	09N/01E-01L01	YERMO WELL #02	BAJA
UNION PACIFIC RAILROAD COMPANY	NF	09132B-1	09N/01E-01L02	ABANDONED	BAJA

MOJAVE BASIN AREA
WATER PRODUCTION FACILITIES
CROSS INDEX BY OWNER

OWNER NAME	RECORD TYPE[1] AND NUMBER	VERIFICATION NUMBER	STATE WELL NUMBER	LOCAL DESIGNATION	SUBAREA
UNION PACIFIC RAILROAD COMPANY	NF	09132B-3	09N/01E-01M01	YERMO - NEW WELL	BAJA
UNION PACIFIC RAILROAD COMPANY	NF	09132B-7	09N/01E-02P03	YERMO YARD OFFICE	BAJA
UNION PACIFIC RAILROAD COMPANY	NF	09132B-5	09N/01E-02R01	YERMO WELL #03	BAJA
UNION PACIFIC RAILROAD COMPANY	G362314	09132B-2	09N/01E-15C02	DAGGETT WELL	BAJA
UNION PACIFIC RAILROAD COMPANY	NF	09132B-6	10N/03E-15P01	HARVARD WELL	BAJA
VACA, ANDY AND TERESITA S.	NF	00127B-1	09N/03E-19E03		BAJA
VALENTI, VITO	UNK	02146B-1	09N/01W-03Q01	04043-200	CENTRO
VAN BASTELAAR, ALPHONSE	UNK		09N/03E-03N04	WELL #03	BAJA
VAN BASTELAAR, ALPHONSE	NF	02715B-1	09N/03E-04J02	WELL #1 - DOMESTIC - 5 HP	BAJA
VAN BASTELAAR, ALPHONSE	NF	02715B-2	09N/03E-04R03	WELL #2 - AG - 10 HP	BAJA
VAN DAM FAMILY TRUST, GLEN AND JENNIFER	NF	02719B-3	09N/02E-18F03	WELL #02 - 125 HP	BAJA
VAN DAM FAMILY TRUST, GLEN AND JENNIFER	NF	02719B-2	09N/02E-18H02	WELL #01 - 150 HP	BAJA
VAN DAM FAMILY TRUST, GLEN AND JENNIFER	UNK		09N/02E-18H04	DOMESTIC WELL	BAJA
VAN DAM FAMILY TRUST, GLEN AND JENNIFER	UNK		09N/02E-18H05	WELL #05 - NEW WELL	BAJA
VAN DAM FAMILY TRUST, GLEN AND JENNIFER	NF	02719B-4	09N/02E-19E01	WELL #03 - 150 HP	BAJA
VAN DAM FAMILY TRUST, GLEN AND JENNIFER	NF	02719B-1	09N/02E-19L01	WELL #04 - 200 HP	BAJA
VAN DAM REVOCABLE TRUST, E AND S	NF	09093C-2	09N/02W-03D03	IRRIGATION WELL	CENTRO
VAN DAM REVOCABLE TRUST, E AND S	NF	09093C-3	09N/02W-03D05	BARN WELL #2	CENTRO
VAN DAM REVOCABLE TRUST, E AND S	G362372	09093C-1	09N/02W-03D06	BARN WELL #01	CENTRO
VAN LEEUWEN, JOHN	UNK		09N/03E-11K01	WELL #02 - SMALL WELL SOUTH OF K02	BAJA
VAN LEEUWEN, JOHN	G363192	02722B-1	09N/03E-11K02	WELL #01 - VALLEY CENTER ROAD	BAJA
VAN LEEUWEN, JOHN	G363266	02727B-2	09N/03E-17L01	WELL #10 - NEWBERRY	BAJA
VAN LEEUWEN, JOHN	NF	02727B-1	09N/03E-17N03	DOM-NEWBERRY	BAJA
VAN LEEUWEN, JOHN	G363264	02727C-6	09N/03W-22J02	WELL #08	CENTRO
VAN LEEUWEN, JOHN	G363268	02727C-3	09N/03W-22J03	ABANDONED WELL	CENTRO
VAN LEEUWEN, JOHN	UNK		09N/03W-22J04		CENTRO
VAN LEEUWEN, JOHN	G363267	02727C-2	09N/03W-22Q01	1/2 PIVOT WELL	CENTRO
VAN LEEUWEN, JOHN	G363263	02727C-4	09N/03W-22R02	DOMESTIC WELL	CENTRO
VAN LEEUWEN, JOHN	G363265	02727C-5	09N/03W-22R03	ABANDONED	CENTRO
VAN LEEUWEN, JOHN	UNK		09N/03W-22R04	JOHN'S PIVOT WELL	CENTRO
VAN LEEUWEN, JOHN	UNK		09N/03W-22R06	NEW JOHN'S PIVOT WELL	CENTRO
VAN LEEUWEN, JOHN	NF	01020C-1	09N/03W-23N02	CASE'S PIVOT WELL	CENTRO
VAN LEEUWEN, JOHN	NF	02727C-1	09N/03W-27A01	ABANDONED	CENTRO
VANDER DUSSEN TRUST, AGNES AND EDWARD	NF	03179B-2	09N/02E-16N01	150HP - AIRPORT WELL	BAJA

MOJAVE BASIN AREA
WATER PRODUCTION FACILITIES
CROSS INDEX BY OWNER

OWNER NAME	RECORD TYPE[1] AND NUMBER	VERIFICATION NUMBER	STATE WELL NUMBER	LOCAL DESIGNATION	SUBAREA
VANDER DUSSEN TRUST, AGNES AND EDWARD	NF	03179B-1	09N/02E-16R01	100HP - WELL #3	BAJA
VANHOOPS HOLDINGS, LP	S001459	9114A-27	03N/04W-28MD01	BEAVER POND; STMT 1459	ALTO
VANHOOPS HOLDINGS, LP	G363164	9114A-21	03N/04W-31A01	HORSE PASTURE; 363164	ALTO
VANHOOPS HOLDINGS, LP	UNK		03N/04W-31A02	NEW - HORSE PASTURE	ALTO
VANHOOPS HOLDINGS, LP	UNK		03N/04W-31A03	NEW - N. OF RIVER	ALTO
VANHOOPS HOLDINGS, LP	S001457	9114A-29	03N/04W-31AD01	HORSETHIEF; STMT 1457	ALTO
VANHOOPS HOLDINGS, LP	G363166	9114A-24	03N/04W-32D01	OLD RANCH WELL	ALTO
VANHOOPS HOLDINGS, LP	G363167	9114A-25	03N/04W-32D02	NEW RANCH WELL; 363167	ALTO
VERNOLA TRUST, PAT AND MARY ANN	G362492	03184C-6	09N/03W-01C01	WELL #08 CORRAL VIEW	CENTRO
VERNOLA TRUST, PAT AND MARY ANN	NF	03184C-4	09N/03W-01E02	DOMESTIC WELL	CENTRO
VERNOLA TRUST, PAT AND MARY ANN	NF	03184C-1	09N/03W-01F02	HEFFER WELL - DESTROYED	CENTRO
VERNOLA TRUST, PAT AND MARY ANN	G362557	03184C-8	09N/03W-01J03	DIXIE (PUMP #05)	CENTRO
VERNOLA TRUST, PAT AND MARY ANN	UNK		09N/03W-01K01	ABANDONED	CENTRO
VERNOLA TRUST, PAT AND MARY ANN	G362683	03184C-9	09N/03W-01Q01	PUMP #07	CENTRO
VERNOLA TRUST, PAT AND MARY ANN	G362726	3184C-10	09N/03W-01Q03	TWIN (PUMP #06)	CENTRO
VERNOLA TRUST, PAT AND MARY ANN	UNK		09N/03W-01Q04	ABANDONED	CENTRO
VERNOLA TRUST, PAT AND MARY ANN	UNK		09N/03W-01Q05	ABANDONED	CENTRO
VERNOLA TRUST, PAT AND MARY ANN	NF	03184C-2	10N/03W-35A01	DOMESTIC WELL	CENTRO
VERNOLA TRUST, PAT AND MARY ANN	UNK		10N/03W-35A02	ABANDONED	CENTRO
VERNOLA TRUST, PAT AND MARY ANN	UNK		10N/03W-35H01	ABANDONED	CENTRO
VERNOLA TRUST, PAT AND MARY ANN	UNK		10N/03W-35H02	ABANDONED	CENTRO
VERNOLA TRUST, PAT AND MARY ANN	UNK		10N/03W-35H03	ABANDONED	CENTRO
VERNOLA TRUST, PAT AND MARY ANN	UNK		10N/03W-35H04	ABANDONED	CENTRO
VERNOLA TRUST, PAT AND MARY ANN	NF	03184C-3	10N/03W-36F02	DOMESTIC WELL	CENTRO
VERNOLA TRUST, PAT AND MARY ANN	UNK		10N/03W-36F03	ABANDONED	CENTRO
VERNOLA TRUST, PAT AND MARY ANN	UNK		10N/03W-36P02	ABANDONED	CENTRO
VERNOLA TRUST, PAT AND MARY ANN	NF	03184C-5	10N/03W-36P05	ELECTRIC PUMP	CENTRO
VERNOLA TRUST, PAT AND MARY ANN	UNK		10N/03W-36P06	ABANDONED	CENTRO
VERNOLA TRUST, PAT AND MARY ANN	G362703	3184C-11	10N/03W-36Q01	WELL #11	CENTRO
VERNOLA TRUST, PAT AND MARY ANN	G362702	03184C-7	10N/03W-36Q02	WELL #04	CENTRO
VERNOLA TRUST, PAT AND MARY ANN	UNK		10N/03W-36Q04	NEW WELL (11/98)	CENTRO
VICTOR VALLEY COMMUNITY COLLEGE DISTRICT	G360940	09153A-4	05N/04W-35R01	WELL #03-A (HUMANITIES BLDG.)	ALTO
VICTOR VALLEY COMMUNITY COLLEGE DISTRICT	UNK		05N/04W-35R03	CENTRAL PLANT WELL	ALTO
VICTOR VALLEY COMMUNITY COLLEGE DISTRICT	UNK		05N/04W-35R04	WELL #03-B (HUMANITIES BLDG.)	ALTO

MOJAVE BASIN AREA
WATER PRODUCTION FACILITIES
CROSS INDEX BY OWNER

OWNER NAME	RECORD TYPE[1] AND NUMBER	VERIFICATION NUMBER	STATE WELL NUMBER	LOCAL DESIGNATION	SUBAREA
VICTOR VALLEY COMMUNITY COLLEGE DISTRICT	G360951	09153A-5	05N/04W-36E01	WELL #12 (DESTROYED)	ALTO
VICTOR VALLEY COMMUNITY COLLEGE DISTRICT	G360938	09153A-1	05N/04W-36N01	WELL #01 (FIELD AT BV RD)	ALTO
VICTOR VALLEY COMMUNITY COLLEGE DISTRICT	UNK		05N/04W-36N02	WELL #01A (AG WELL)	ALTO
VICTOR VALLEY COMMUNITY COLLEGE DISTRICT	G360947	09153A-2	05N/04W-36N03	AG WELL IN RIVER	ALTO
VICTOR VALLEY COMMUNITY COLLEGE DISTRICT	G360939	09153A-3	05N/04W-36N04	WELL #02 (BLDG 80)	ALTO
VICTOR VALLEY MEMORIAL PARK	UNK		05N/04W-10P01	ONLY WELL	ALTO
VICTORVILLE WATER DISTRICT, ID#1	UNK		04N/04W-05M02	WELL #140	ALTO
VICTORVILLE WATER DISTRICT, ID#1	G363025	9139A-24	04N/05W-02H01	WELL #129	ALTO
VICTORVILLE WATER DISTRICT, ID#1	G363282	9139A-16	05N/04W-06R01	WELL #121	ALTO
VICTORVILLE WATER DISTRICT, ID#1	UNK		05N/04W-07N02	HDPP "F" INJECTION/EXTRACTION	ALTO
VICTORVILLE WATER DISTRICT, ID#1	UNK		05N/04W-07Q01	WELL #146	ALTO
VICTORVILLE WATER DISTRICT, ID#1	G363541	9139A-25	05N/04W-08B02	WELL #130	ALTO
VICTORVILLE WATER DISTRICT, ID#1	G362854	9139A-22	05N/04W-08N01	WELL #127	ALTO
VICTORVILLE WATER DISTRICT, ID#1	G360330	09139A-3	05N/04W-08Q01	WELL #105 - DESTROYED	ALTO
VICTORVILLE WATER DISTRICT, ID#1	G361720	9139A-10	05N/04W-09G03	WELL #113 - DESTROYED	ALTO
VICTORVILLE WATER DISTRICT, ID#1	G363544	9139A-28	05N/04W-09G04	WELL #133	ALTO
VICTORVILLE WATER DISTRICT, ID#1	UNK		05N/04W-09G05	WELL #147	ALTO
VICTORVILLE WATER DISTRICT, ID#1	G360329	09139A-2	05N/04W-09K01	WELL #104	ALTO
VICTORVILLE WATER DISTRICT, ID#1	G360336	09139A-8	05N/04W-09N01	WELL #111	ALTO
VICTORVILLE WATER DISTRICT, ID#1	UNK		05N/04W-09N02	WELL #136	ALTO
VICTORVILLE WATER DISTRICT, ID#1	G360327	09139A-1	05N/04W-09R01	WELL #102	ALTO
VICTORVILLE WATER DISTRICT, ID#1	G360331	09139A-4	05N/04W-10N01	WELL #106	ALTO
VICTORVILLE WATER DISTRICT, ID#1	UNK		05N/04W-10N04	WELL #135	ALTO
VICTORVILLE WATER DISTRICT, ID#1	G360332	09139A-5	05N/04W-16M01	WELL #107	ALTO
VICTORVILLE WATER DISTRICT, ID#1	UNK		05N/04W-16M03	WELL #141	ALTO
VICTORVILLE WATER DISTRICT, ID#1	G360334	09139A-6	05N/04W-19J01	WELL #109	ALTO
VICTORVILLE WATER DISTRICT, ID#1	G360335	09139A-7	05N/04W-20B01	WELL #110	ALTO
VICTORVILLE WATER DISTRICT, ID#1	UNK		05N/04W-20H02	#101 GREENTREE	ALTO
VICTORVILLE WATER DISTRICT, ID#1	G362103	9139A-11	05N/04W-20J02	WELL #115	ALTO
VICTORVILLE WATER DISTRICT, ID#1	UNK		05N/04W-20P01	BURNING TREE	ALTO
VICTORVILLE WATER DISTRICT, ID#1	UNK		05N/04W-21M03	#103 CAMELBACK	ALTO
VICTORVILLE WATER DISTRICT, ID#1	G362803	9139A-12	05N/04W-27D08	WELL #116	ALTO
VICTORVILLE WATER DISTRICT, ID#1	UNK		05N/04W-27K01	WELL #145	ALTO
VICTORVILLE WATER DISTRICT, ID#1	G363542	9139A-26	05N/04W-30A01	WELL #131	ALTO

MOJAVE BASIN AREA
WATER PRODUCTION FACILITIES
CROSS INDEX BY OWNER

OWNER NAME	RECORD TYPE[1] AND NUMBER	VERIFICATION NUMBER	STATE WELL NUMBER	LOCAL DESIGNATION	SUBAREA
VICTORVILLE WATER DISTRICT, ID#1	G362819	9139A-18	05N/04W-30E02	WELL #123	ALTO
VICTORVILLE WATER DISTRICT, ID#1	G362853	9139A-21	05N/04W-30K02	WELL #126	ALTO
VICTORVILLE WATER DISTRICT, ID#1	G362581	9139A-19	05N/04W-30M01	WELL #124	ALTO
VICTORVILLE WATER DISTRICT, ID#1	G362747	9139A-20	05N/04W-30M02	WELL #125	ALTO
VICTORVILLE WATER DISTRICT, ID#1	UNK		05N/04W-30M03	WELL #142	ALTO
VICTORVILLE WATER DISTRICT, ID#1	UNK		05N/04W-30M04	WELL #144	ALTO
VICTORVILLE WATER DISTRICT, ID#1	UNK		05N/04W-31A01	WELL #139	ALTO
VICTORVILLE WATER DISTRICT, ID#1	UNK		05N/04W-31A02	WELL #143	ALTO
VICTORVILLE WATER DISTRICT, ID#1	G363281	9139A-17	05N/04W-33H02	WELL #122	ALTO
VICTORVILLE WATER DISTRICT, ID#1	G363026	9139A-15	05N/04W-34N01	WELL #120	ALTO
VICTORVILLE WATER DISTRICT, ID#1	UNK		05N/05W-13E01	HDPP "K" INJECTION/EXTRACTION	ALTO
VICTORVILLE WATER DISTRICT, ID#1	UNK		05N/05W-13H02	HDPP "G" INJECTION/EXTRACTION	ALTO
VICTORVILLE WATER DISTRICT, ID#1	UNK		05N/05W-13R02	HDPP "H" INJECTION/EXTRACTION	ALTO
VICTORVILLE WATER DISTRICT, ID#1	G363543	9139A-27	05N/05W-14P01	WELL #132	ALTO
VICTORVILLE WATER DISTRICT, ID#1	G363545	9139A-29	05N/05W-23K01	WELL #134	ALTO
VICTORVILLE WATER DISTRICT, ID#1	G360337	09139A-9	05N/05W-24R01	WELL #112	ALTO
VICTORVILLE WATER DISTRICT, ID#1	UNK		05N/05W-24R02	WELL #137	ALTO
VICTORVILLE WATER DISTRICT, ID#1	UNK		05N/05W-25D01	WELL #138	ALTO
VICTORVILLE WATER DISTRICT, ID#1	G363024	9139A-23	05N/05W-25K02	WELL #128	ALTO
VICTORVILLE WATER DISTRICT, ID#1	NF	02743A-1	06N/04W-34M08	GRADY TRAMMEL WELL	ALTO
VICTORVILLE WATER DISTRICT, ID#1	G362802	9139A-13	06N/04W-34M10	WELL #118	ALTO
VICTORVILLE WATER DISTRICT, ID#1	G362818	9139A-14	06N/04W-34M12	WELL #119	ALTO
VICTORVILLE WATER DISTRICT, ID#1	UNK		06N/04W-34M14	NEW GRADY TRAMMEL WELL	ALTO
VICTORVILLE WATER DISTRICT, ID#2	UNK		04N/05W-01A01	WELL #209	ALTO
VICTORVILLE WATER DISTRICT, ID#2	UNK		04N/05W-01C03	WELL #208	ALTO
VICTORVILLE WATER DISTRICT, ID#2	G363272	09163A-1	04N/05W-01D01	WELL #201	ALTO
VICTORVILLE WATER DISTRICT, ID#2	G363276	09163A-6	04N/05W-01E01	WELL #206	ALTO
VICTORVILLE WATER DISTRICT, ID#2	UNK		04N/05W-01F02	WELL #212	ALTO
VICTORVILLE WATER DISTRICT, ID#2	NF	09163A-4	04N/05W-01G01	WELL #204	ALTO
VICTORVILLE WATER DISTRICT, ID#2	UNK		04N/05W-09R01	WELL #210	ALTO
VICTORVILLE WATER DISTRICT, ID#2	G363277	09163A-7	05N/05W-35C03	WELL #207	ALTO
VICTORVILLE WATER DISTRICT, ID#2	G363274	09163A-3	05N/05W-35G01	WELL #203	ALTO
VICTORVILLE WATER DISTRICT, ID#2	G363275	09163A-5	05N/05W-35P02	WELL #205	ALTO
VICTORVILLE WATER DISTRICT, ID#2	G363273	09163A-2	05N/06W-36R01	WELL #202 (DESTROYED)	ALTO

MOJAVE BASIN AREA
WATER PRODUCTION FACILITIES
CROSS INDEX BY OWNER

OWNER NAME	RECORD TYPE[1] AND NUMBER	VERIFICATION NUMBER	STATE WELL NUMBER	LOCAL DESIGNATION	SUBAREA
VOGLER, ALBERT H.	G363240	03301A-1	04N/03W-30D03		ALTO
WAKULA FAMILY TRUST	NF	02790A-1	07N/05W-25G08	AG WELL	ALTO
WAKULA FAMILY TRUST	NF	02790A-2	07N/05W-25H03	DOMESTIC WELL	ALTO
WARD, KEN AND BARBARA	NF	03784A-1	03N/05W-25Q01	WELL #1 - AG	ALTO
WARD, KEN AND BARBARA	NF	03784A-2	03N/05W-25Q02	WELL #2	ALTO
WARD, RAYMOND	NF	03963B-2	09N/03E-33Q01	WELL #02 - 1 HP	BAJA
WARD, RAYMOND	NF	03963B-3	09N/03E-33Q02	WELL #03 - 1 1/2 HP	BAJA
WARD, RAYMOND	NF	03963B-4	09N/03E-33Q03	WELL #04 - 30 HP	BAJA
WARD, RAYMOND	NF	03963B-1	09N/03E-33R01	WELL #01 - 5 HP	BAJA
WEEMS, LIZZIE	G363332	03261B-1	09N/02E-27E02	WELL #01	BAJA
WEEMS, LIZZIE	UNK		09N/02E-27E04	WELL #02	BAJA
WEEMS, LIZZIE	UNK		09N/02E-27E08	WELL #02	BAJA
WEERAISINGHE, MAITHRI N.	G363237	03919B-1	09N/03E-21D02	ONLY WELL	BAJA
WEISER, ET AL.	NF	03800E-4	05N/01E-33B02	WELL #4 - NORTH WELL - 15HP	ESTE
WEISER, ET AL.	NF	03800E-1	05N/01E-33G03	WELL #1 - DOMESTIC	ESTE
WEISER, ET AL.	NF	03800E-2	05N/01E-33G04	EAST SIDE OF GATE (ABANDONED)	ESTE
WEISER, ET AL.	UNK		05N/01E-33G05	WELL #2 - 20 HP	ESTE
WEISER, ET AL.	NF	03800E-3	05N/01E-33G06	WELL #3 - 40 HP	ESTE
WEST END MUTUAL WATER COMPANY	NF	02916E-1	04N/01W-19C01	WELL #01	ESTE
WEST END MUTUAL WATER COMPANY	NF	02916E-2	04N/01W-19C02	WELL #02	ESTE
WEST, JIMMIE E.	G363194	03793A-1	07N/05W-36B02	DOMESTIC	ALTO
WEST, JIMMIE E.	UNK		07N/05W-36B04	AG WELL	ALTO
WESTERN HORIZON ASSOCIATES, INC.	NF	00475B-1	09N/03E-10K01	WELL #01	BAJA
WESTERN HORIZON ASSOCIATES, INC.	G361519	00475B-2	09N/03E-10Q01	WELL #02	BAJA
WESTERN HORIZON ASSOCIATES, INC.	G361521	00475B-3	09N/03E-10R01	WELL #03	BAJA
WESTERN HORIZON ASSOCIATES, INC.	NF	09133B-1	09N/03E-13B01	NW WELL - ABANDONED	BAJA
WESTERN HORIZON ASSOCIATES, INC.	G360620	09133B-2	09N/03E-13B02	WELL #01 - SEC 13-MIDDLE	BAJA
WESTERN HORIZON ASSOCIATES, INC.	UNK		09N/03E-13B04	WELL #01 NEW WEST	BAJA
WESTERN HORIZON ASSOCIATES, INC.	G360622	09133B-3	09N/03E-13H01	WELL #02 - SEC 13-SHED	BAJA
WESTERN WATER COMPANY	NF	02075A-2	03N/03W-07M04	WELL #01 (R.G. HARRIS)	ALTO
WESTERN WATER COMPANY	G362866	09018A-5	07N/04W-06K01	7N/4W-6H-1 (CARDOZO)	ALTO
WESTERN WATER COMPANY	G360515	9018A-10	07N/04W-06K02	WELL #03 - 50 HP (CARDOZO)	ALTO
WESTERN WATER COMPANY	G360514	09018A-9	07N/04W-06Q01	WELL #02 - 7.5 HP (CARDOZO)	ALTO
WESTERN WATER COMPANY	G360513	09018A-8	07N/04W-06Q02	WELL #01 - 25 HP (CARDOZO)	ALTO

MOJAVE BASIN AREA
WATER PRODUCTION FACILITIES
CROSS INDEX BY OWNER

OWNER NAME	RECORD TYPE[1] AND NUMBER	VERIFICATION NUMBER	STATE WELL NUMBER	LOCAL DESIGNATION	SUBAREA
WESTERN WATER COMPANY	NF	00125A-1	07N/04W-18C01	(BACA)	ALTO
WESTERN WATER COMPANY	NF	03971A-1	07N/04W-19N01	ABANDONED (GARCIA)	ALTO
WESTERN WATER COMPANY	G362929	03971A-2	07N/04W-19N03	NEW WELL #01 (GARCIA)	ALTO
WESTLAND INDUSTRIES, INC.	NF	03359A-1	05N/03W-35P01	SOUTH WELL (#2)	ALTO
WESTLAND INDUSTRIES, INC.	NF	03359A-2	05N/03W-35P02	NORTH WELL (#1)	ALTO
WET SET, INC.	G363305	03122B-2	09N/03E-20B02	5 HP WELL	BAJA
WET SET, INC.	G363304	03122B-1	09N/03E-20B03	30 HP WELL	BAJA
WET SET, INC.	UNK		09N/03E-20B04	10HP	BAJA
WET SET, INC.	UNK	03187B-3	09N/03E-20G01	75HP	BAJA
WIENER, MELVIN AND MARIAM S.	UNK	09178A-1	04N/03W-02D02		ALTO
WILSHIRE ROAD PARTNERS	NF	03187E-1	04N/01W-01G01	ABANDONED	ESTE
WILSHIRE ROAD PARTNERS	NF	03187E-2	04N/01W-01H01	DOMESTIC WELL #03	ESTE
WILSHIRE ROAD PARTNERS	NF	03187E-7	04N/01W-01H02	MAIN WELL	ESTE
WILSHIRE ROAD PARTNERS	NF	3187E-10	04N/01W-01M01	SECONDARY WELL	ESTE
WILSHIRE ROAD PARTNERS	NF	3187E-12	04N/01W-01P04	DOMESTIC WELL (ACTIVE)	ESTE
WILSHIRE ROAD PARTNERS	NF	03187E-4	04N/01W-01P05	WELL #01	ESTE
WILSHIRE ROAD PARTNERS	NF	03187E-5	04N/01W-01Q01	WELL #02	ESTE
WILSHIRE ROAD PARTNERS	NF	03187E-3	04N/01W-01Q02	ABANDONED	ESTE
WILSHIRE ROAD PARTNERS	NF	3187E-11	04N/01W-01R01	DOMESTIC WELL (INACTIVE)	ESTE
WILSHIRE ROAD PARTNERS	NF	03187E-6	04N/01W-01R03	WELL #03	ESTE
WILSHIRE ROAD PARTNERS	NF	03187E-9	05N/01W-36P01	WELL #06	ESTE
WILSHIRE ROAD PARTNERS	NF	03187E-8	05N/01W-36R01	WELL #05	ESTE
WILSHIRE ROAD PARTNERS	UNK		05N/01W-36R02	ABANDONED WELL	ESTE
WITHEY, CONNIE	NF	03626C-2	09N/01W-10R02		CENTRO
WITHEY, CONNIE	NF	03626C-1	09N/01W-10R03	DOMESTIC WELL	CENTRO
WITTE, E. DANIEL AND MARCIA	NF	02936B-2	09N/02E-36C02		BAJA
WITTE, E. DANIEL AND MARCIA	NF	02936B-1	09N/02E-36C03	DESTROYED	BAJA
WITTE, E. DANIEL AND MARCIA	NF	02936B-3	09N/02E-36C04		BAJA
WITTE, E. DANIEL AND MARCIA	UNK		09N/02E-36C05	DRILLED SEPT 2011	BAJA
WLSR, INC.	NF	02937B-1	09N/03E-19A01	ABANDONED	BAJA
WLSR, INC.	NF	02937B-3	09N/03E-19A02	SMALL WELL	BAJA
WLSR, INC.	NF	02937B-4	09N/03E-19A03	SOUTH DOMESTIC WELL	BAJA
WLSR, INC.	UNK	02937B-5	09N/03E-19A04	NEW LARGE WELL (100HP)	BAJA
WLSR, INC.	UNK		09N/03E-19A06	DOMESTIC WELL #3 (SOUTH)	BAJA

MOJAVE BASIN AREA
WATER PRODUCTION FACILITIES
CROSS INDEX BY OWNER

OWNER NAME	RECORD TYPE[1] AND NUMBER	VERIFICATION NUMBER	STATE WELL NUMBER	LOCAL DESIGNATION	SUBAREA
WLSR, INC.	NF	02937B-2	09N/03E-19H01	OLD LARGE WELL	BAJA
WOOD, MICHAEL AND DENISE	NF	03410A-3	07N/05W-25Q01	WELL #03	ALTO
WOOD, MICHAEL AND DENISE	NF	03410A-2	07N/05W-25Q02	WELL #02 - 20 HP	ALTO
WOOD, MICHAEL AND DENISE	NF	03410A-1	07N/05W-25R03	WELL #01 - 20 HP	ALTO
WOOD, MICHAEL AND DENISE	NF	03410A-4	07N/05W-25R04	WELL #04	ALTO
WORSEY, JOSEPH A. AND REVAE	NF	04000B-1	09N/03E-13N01	WELL #01 - DOMESTIC	BAJA
WORSEY, JOSEPH A. AND REVAE	NF	04000B-2	09N/03E-13N03	WELL #02 - AG	BAJA

NOTES:

1 RECORD TYPE IS INDICATED BY LETTER PRECEDING THE RECORD NUMBER (ie):

- **G = ANNUAL RECORDATION NOTICE**
- **A = APPROPRIATIVE WATER RIGHT, APPLICATION NUMBER**
- **S = STATEMENT OF WATER DIVERSION AND USE**
- **NF = EXTRACTION RECORDS NOT FILED WITH THE STATE WATER RESOURCES CONTROL BOARD**
- **UNK = UNKNOWN**

MOJAVE BASIN AREA

WATER PRODUCTION FACILITIES

CROSS INDEX BY STATE WELL NUMBER

MOJAVE BASIN AREA
WATER PRODUCTION FACILITIES
CROSS INDEX BY STATE WELL NUMBER

STATE WELL NUMBER	OWNER NAME	RECORD TYPE[1] AND NUMBER	VERIFICATION NUMBER	LOCAL DESIGNATION	SUBAREA
02N/04W-05ED01	HESPERIA VENTURE I, LLC	S001461	9114A-31	UPPER WEST FORK	ALTO
03N/01E-03L02	ROBERTSON'S READY MIX	NF		RPM ROCK PLANT WELL	ESTE
03N/01E-07J03	SPECIALTY MINERALS, INC.	A018982	09124E-1	BOUSIC SPRINGS	ESTE
03N/01E-07J04	SPECIALTY MINERALS, INC.	NF	09124E-4	WELL #03	ESTE
03N/01E-07K01	SPECIALTY MINERALS, INC.	NF	09124E-3	WELL #02	ESTE
03N/01E-07L01	SPECIALTY MINERALS, INC.	NF	09124E-6	WELL #06	ESTE
03N/01E-07L02	SPECIALTY MINERALS, INC.	NF	09124E-5	WELL #05	ESTE
03N/01E-07Q04	SPECIALTY MINERALS, INC.	NF	09124E-2	WELL #01	ESTE
03N/01E-07RS02	THE CUSHENBURY TRUST, C/O SPECIALTY MINERALS, INC.	A026518	09124E-7	ARCTIC CANYON SPRING	ESTE
03N/01E-10J01	MITSUBISHI CEMENT CORPORATION	G361846	09123E-4	WELL #04	ESTE
03N/01E-10J02	MITSUBISHI CEMENT CORPORATION	G361701	09123E-2	WELL #02 - ABANDONED	ESTE
03N/01E-10R01	MITSUBISHI CEMENT CORPORATION	G361700	09123E-1	WELL #01	ESTE
03N/01E-11P01	MITSUBISHI CEMENT CORPORATION	G361702	09123E-3	WELL #03 - QUARRY WELL	ESTE
03N/01W-01D01	OMYA CALIFORNIA, INC.	G363011	09126E-2	PLANT SITE WELL	ESTE
03N/01W-01R01	ABDUL, HARRY AND ANITA	G363124	00604E-1	WELL #02 HARRY'S WELL	ESTE
03N/01W-01R02	ABDUL, HARRY AND ANITA	G363125	00604E-2	WELL #03 NORTH WELL	ESTE
03N/01W-12A01	ABDUL, HARRY AND ANITA	G363126	00604E-3	WELL #04 SOUTH WELL	ESTE
03N/01W-12H05	JONES TRUST DATED MARCH 16, 2002	S013702	09091E-5	HORIZONTAL WELL #07	ESTE
03N/01W-12L01	JONES TRUST DATED MARCH 16, 2002	A005713	09091E-8	INDIAN SPRINGS - HORZ WELL #10	ESTE
03N/01W-14A01	OMYA CALIFORNIA, INC.	G363173	09126E-1	HAUL ROAD WELL	ESTE
03N/03W-07F06	BASTIANON REVOCABLE TRUST	NF	00166A-1	RIVERLAND RANCH	ALTO
03N/03W-07M04	WESTERN WATER COMPANY	NF	02075A-2	WELL #01 (R.G. HARRIS)	ALTO
03N/04W-01B01	LAKE ARROWHEAD COMMUNITY SERVICES DISTRICT	NF	01532A-1	ACKERMAN WELL	ALTO
03N/04W-01K06	LAKE ARROWHEAD COMMUNITY SERVICES DISTRICT	NF	01532A-2	FARM WELL	ALTO
03N/04W-01K08	LAKE ARROWHEAD COMMUNITY SERVICES DISTRICT	NF	01532A-3	HOUSE WELL	ALTO
03N/04W-02C01	HESPERIA WATER DISTRICT	G362841	9136A-13	WELL #18	ALTO
03N/04W-03L01	HESPERIA WATER DISTRICT	UNK		WELL #32	ALTO
03N/04W-20P01	HESPERIA VENTURE I, LLC	G363155	09114A-5	3N/4W-20P1; 363155	ALTO
03N/04W-21N01	HESPERIA VENTURE I, LLC	G363156	09114A-6	3N/4W-21N1; 363156	ALTO
03N/04W-22K01	HESPERIA VENTURE I, LLC	NF	09114A-8	3N/4W-22K1	ALTO
03N/04W-26B01	HESPERIA VENTURE I, LLC	G363158	09114A-9	3N/4W-26B1	ALTO
03N/04W-26B02	HESPERIA VENTURE I, LLC	G363159	9114A-10	NURSERY WELL; 363159	ALTO
03N/04W-26JS01	HESPERIA VENTURE I, LLC	A010831	09114A-2	EAST SPRING; LIC (1) 5716	ALTO
03N/04W-26JS02	HESPERIA VENTURE I, LLC	A010550-2	09114A-4	GRASS VALLEY; LIC (2) 5716	ALTO

MOJAVE BASIN AREA
WATER PRODUCTION FACILITIES
CROSS INDEX BY STATE WELL NUMBER

STATE WELL NUMBER	OWNER NAME	RECORD TYPE[1] AND NUMBER	VERIFICATION NUMBER	LOCAL DESIGNATION	SUBAREA
03N/04W-26KD01	HESPERIA VENTURE I, LLC	A010550-1	09114A-3	LIC 5717	ALTO
03N/04W-26QD01	HESPERIA VENTURE I, LLC	S001458	9114A-28	GRASS VALLEY; STMT 1458	ALTO
03N/04W-27C01	HESPERIA VENTURE I, LLC	NF	9114A-11	RANCH WELL 1	ALTO
03N/04W-27G01	HESPERIA VENTURE I, LLC	G363160	9114A-12	3N/4W-27G1; 363160	ALTO
03N/04W-28C01	HESPERIA VENTURE I, LLC	G363157	09114A-7	SILVERWOOD MESA WELL 2; 363157	ALTO
03N/04W-28G01	HESPERIA VENTURE I, LLC	NF	9114A-13	3N/4W-28G1	ALTO
03N/04W-28J01	HESPERIA VENTURE I, LLC	G363161	9114A-14	3N/4W-28J1; 363161	ALTO
03N/04W-28MD01	VANHOOPS HOLDINGS, LP	S001459	9114A-27	BEAVER POND; STMT 1459	ALTO
03N/04W-28P01	HESPERIA VENTURE I, LLC	G363162	9114A-15	CORRAL WELL; 363162	ALTO
03N/04W-28P02	HESPERIA VENTURE I, LLC	NF	9114A-16	SUMMIT VALLEY WELL	ALTO
03N/04W-29L01	HESPERIA VENTURE I, LLC	G363163	9114A-17	NEW NO 1; 363163	ALTO
03N/04W-29M01	HESPERIA VENTURE I, LLC	NF	9114A-18	3N/4W-29M1	ALTO
03N/04W-30D01	HESPERIA VENTURE I, LLC	NF	9114A-19	3N/4W-30D1	ALTO
03N/04W-30E01	HESPERIA VENTURE I, LLC	NF	9114A-20	3N/4W-30E	ALTO
03N/04W-31A01	VANHOOPS HOLDINGS, LP	G363164	9114A-21	HORSE PASTURE; 363164	ALTO
03N/04W-31A02	VANHOOPS HOLDINGS, LP	UNK		NEW - HORSE PASTURE	ALTO
03N/04W-31A03	VANHOOPS HOLDINGS, LP	UNK		NEW - N. OF RIVER	ALTO
03N/04W-31AD01	VANHOOPS HOLDINGS, LP	S001457	9114A-29	HORSETHIEF; STMT 1457	ALTO
03N/04W-31B02	HESPERIA VENTURE I, LLC	G363165	9114A-22	FIRE STATION; 363165	ALTO
03N/04W-31B03	HESPERIA VENTURE I, LLC	UNK		NEW - S. OF FIRE STATION	ALTO
03N/04W-31C01	RUE RANCH, INC.	NF	03773A-1	LANCIANESE WELL	ALTO
03N/04W-31C02	RUE RANCH, INC.	NF	03773A-3	RANCH WELL	ALTO
03N/04W-31C04	RUE RANCH, INC.	NF	03773A-2	FELTS WELL	ALTO
03N/04W-31D01	RUE RANCH, INC.	NF	03773A-5	ABANDONED	ALTO
03N/04W-31D03	RUE RANCH, INC.	NF	03773A-6	ABANDONED	ALTO
03N/04W-31D04	RUE RANCH, INC.	NF	03773A-4	RANCH WELL	ALTO
03N/04W-32AD01	HESPERIA VENTURE I, LLC	S001460	9114A-30	WEST FORK; STMT 1460-1461	ALTO
03N/04W-32C01	HESPERIA VENTURE I, LLC	NF	9114A-23	3N/4W-32C1	ALTO
03N/04W-32D01	VANHOOPS HOLDINGS, LP	G363166	9114A-24	OLD RANCH WELL	ALTO
03N/04W-32D02	VANHOOPS HOLDINGS, LP	G363167	9114A-25	NEW RANCH WELL; 363167	ALTO
03N/04W-33FS01	HESPERIA VENTURE I, LLC	A009768	09114A-1	SPRING; LIC 2750	ALTO
03N/04W-33H05	SCRAY, MICHELLE A. TRUST	NF	03441A-1	WELL #01	ALTO
03N/04W-33H06	SCRAY, MICHELLE A. TRUST	NF	03441A-2	WELL #02	ALTO
03N/04W-33HS04	SCRAY, MICHELLE A. TRUST	A009785	03441A-3	SPRING	ALTO

MOJAVE BASIN AREA
WATER PRODUCTION FACILITIES
CROSS INDEX BY STATE WELL NUMBER

STATE WELL NUMBER	OWNER NAME	RECORD TYPE[1] AND NUMBER	VERIFICATION NUMBER	LOCAL DESIGNATION	SUBAREA
03N/05W-01A01	HESPERIA WATER DISTRICT	UNK		WELL #19A	ALTO
03N/05W-14N01	FISCHER REVOCABLE LIVING TRUST	UNK	09171A-1	7 1/2 HP DIESEL	ALTO
03N/05W-14N02	FISCHER REVOCABLE LIVING TRUST	UNK	09171A-2	3 HP	ALTO
03N/05W-25J01	HESPERIA VENTURE I, LLC	NF	9114A-26	3N/5W-25J1	ALTO
03N/05W-25Q01	WARD, KEN AND BARBARA	NF	03784A-1	WELL #1 - AG	ALTO
03N/05W-25Q02	WARD, KEN AND BARBARA	NF	03784A-2	WELL #2	ALTO
03N/05W-26E03	HALANNA EQUITIES III	NF	00678A-1	5 HP	ALTO
03N/05W-26F01	SUMMIT VALLEY RANCH, LLC	UNK	09165A-2	F1:	ALTO
03N/05W-26F02	SUMMIT VALLEY RANCH, LLC	UNK	09165A-3	F2:	ALTO
03N/05W-26K01	SUMMIT VALLEY RANCH, LLC	UNK	09165A-4	A1: WELL NO. 1	ALTO
03N/05W-26L01	SUMMIT VALLEY RANCH, LLC	UNK	09165A-5	A5: OLD WINDMILL WELL	ALTO
03N/05W-26R01	SUMMIT VALLEY RANCH, LLC	UNK	09165A-6	A3: WELL NO. 3	ALTO
03N/05W-35A01	SUMMIT VALLEY RANCH, LLC	UNK	09165A-7	A4: WELL NO. 4	ALTO
03N/05W-35A02	SUMMIT VALLEY RANCH, LLC	UNK	09165A-8	A2: WELL NO. 2	ALTO
03N/05W-36B02	SUDMEIER, GLENN W.	NF	03808A-2	DOMESTIC WELL - 1/2 HP	ALTO
03N/05W-36B04	SUDMEIER, GLENN W.	NF	03808A-1	AG WELL - 7.5 HP	ALTO
03N/05W-36BD01	SUDMEIER, GLENN W.	NF	03808A-3	DIVERSION	ALTO
04N/01E-01N02	OASIS WORLD MISSION	UNK		RABBIT SPRINGS WELL	ESTE
04N/01E-03D01	OASIS WORLD MISSION	UNK		OASIS WELL	ESTE
04N/01E-03E01	RHEE, ANDREW N.	UNK			ESTE
04N/01E-03P01	GUBLER, HANS	NF	03968E-3	ABANDONED	ESTE
04N/01E-03P02	GUBLER, HANS	NF	03968E-1	25 H.P. WELL #1	ESTE
04N/01E-03P03	GUBLER, HANS	NF	03968E-2	40 H.P. WELL #2	ESTE
04N/01E-05G01	CASA COLINA FOUNDATION	NF	03754E-1	WELL #01 - 30 HP	ESTE
04N/01E-05G02	S AND E 786 ENTERPRISES, LLC	NF	03766E-1	WELL #01	ESTE
04N/01E-05G03	CASA COLINA FOUNDATION	NF	03754E-2	WELL #02 - DOMESTIC	ESTE
04N/01E-05P01	CHUNG, ET AL.	UNK		ONLY WELL	ESTE
04N/01E-05Q01	SAN BERNARDINO COUNTY SERVICE AREA 29	NF	02370E-3	MIDWAY PARK WELL #02	ESTE
04N/01E-05Q04	SAN BERNARDINO COUNTY SERVICE AREA 29	NF	02370E-2	MIDWAY PARK WELL #01	ESTE
04N/01E-06A01	LUCERNE VALLEY PARTNERS	NF	01649E-1	125 HP	ESTE
04N/01E-06C01	AVILA, ANGEL AND EVALIA	G361045	00008E-1	WELL #01	ESTE
04N/01E-06F01	MONACO INVESTMENT COMPANY	NF	01841E-1	WELL #01	ESTE
04N/01E-06H01	LUCERNE VALLEY PARTNERS	UNK	01649E-5	ABANDONED AG WELL	ESTE
04N/01E-06H02	LUCERNE VALLEY PARTNERS	NF	01649E-3	DOMESTIC WELL #1	ESTE

MOJAVE BASIN AREA
WATER PRODUCTION FACILITIES
CROSS INDEX BY STATE WELL NUMBER

STATE WELL NUMBER	OWNER NAME	RECORD TYPE[1] AND NUMBER	VERIFICATION NUMBER	LOCAL DESIGNATION	SUBAREA
04N/01E-06H03	LUCERNE VALLEY PARTNERS	NF	01649E-4	DOMESTIC WELL #2	ESTE
04N/01E-06L01	CLUB VIEW PARTNERS	NF	02355E-2	WELL #02	ESTE
04N/01E-07P05	HERT, SCOTT	UNK		TRUCK SHOP WELL #01	ESTE
04N/01E-07P06	HERT, SCOTT	UNK		TRUCK SHOP WELL #02	ESTE
04N/01E-09C01	BELL, CHARLES H. TRUST DATED MARCH 7, 2014	G363138	03194E-2	IRRIGATION WELL #01	ESTE
04N/01E-09C02	BELL, CHARLES H. TRUST DATED MARCH 7, 2014	UNK		NEW DOMESTIC WELL	ESTE
04N/01E-09D04	BELL, CHARLES H. TRUST DATED MARCH 7, 2014	NF	03194E-1	DOMESTIC WELL	ESTE
04N/01E-09N01	JONES TRUST DATED MARCH 16, 2002	NF	03837E-1	CHICKEN RANCH WELL	ESTE
04N/01E-10A01	MITSUBISHI CEMENT CORPORATION	G362414	09123E-8	WELL #08	ESTE
04N/01E-10F01	MITSUBISHI CEMENT CORPORATION	G362416	9123E-10	WELL #10	ESTE
04N/01E-10G01	BAR H MUTUAL WATER COMPANY	NF	03228E-1	WELL #01	ESTE
04N/01E-10G02	BAR H MUTUAL WATER COMPANY	NF	03228E-2	WELL #02	ESTE
04N/01E-10G03	BAR H MUTUAL WATER COMPANY	NF	03228E-3	WELL #03	ESTE
04N/01E-10H02	MITSUBISHI CEMENT CORPORATION	G362335	09123E-6	WELL #06 - CARTER RANCH WELL	ESTE
04N/01E-10J01	MITSUBISHI CEMENT CORPORATION	G362042	09123E-5	WELL #05	ESTE
04N/01E-10L01	MITSUBISHI CEMENT CORPORATION	G362415	09123E-9	WELL #09	ESTE
04N/01E-10R01	MITSUBISHI CEMENT CORPORATION	G362413	09123E-7	WELL #07	ESTE
04N/01E-11H01	GAETA, TRINIDAD	NF	02675E-2	NORTH DOMESTIC WELL	ESTE
04N/01E-11H02	GAETA, TRINIDAD	G362713	02675E-5	WELL #04 - 30 HP	ESTE
04N/01E-11Q04	GORDON ACRES WATER COMPANY	NF	02552E-1	WELL #01	ESTE
04N/01E-11Q05	GORDON ACRES WATER COMPANY	NF	02552E-2	WELL #02	ESTE
04N/01E-12M02	GAETA, TRINIDAD	G362692	02675E-4	WELL #03 - 15 HP	ESTE
04N/01E-12N03	GAETA, TRINIDAD	G362611	02675E-3	WELL #02 - 15 HP	ESTE
04N/01E-12N04	GAETA, TRINIDAD	NF	02675E-1	SOUTH DOMESTIC WELL	ESTE
04N/01E-13E01	SON'S RANCH	NF	02504E-2	OSTRICH WELL	ESTE
04N/01E-13H01	MOSS, LAWRENCE W. AND HELEN J.	NF	03764E-1		ESTE
04N/01E-13R02	REED, MIKE	NF	02222E-1		ESTE
04N/01E-15P01	JUBILEE MUTUAL WATER COMPANY	G363294	01409E-3	WELL #03	ESTE
04N/01E-15P02	JUBILEE MUTUAL WATER COMPANY	UNK	01409E-4	WELL #04	ESTE
04N/01E-16F01	DESERT SPRINGS MUTUAL WATER COMPANY	NF	04025E-3	ABANDONED	ESTE
04N/01E-16F02	DESERT SPRINGS MUTUAL WATER COMPANY	NF	04025E-1	WELL#2- 15HP	ESTE
04N/01E-16F03	DESERT SPRINGS MUTUAL WATER COMPANY	NF	04025E-2	WELL #3 - 10HP	ESTE
04N/01E-21A01	JUBILEE MUTUAL WATER COMPANY	NF	01409E-2	WELL #02	ESTE
04N/01E-21C01	JUBILEE MUTUAL WATER COMPANY	NF	01409E-1	ABANDONED	ESTE

MOJAVE BASIN AREA
WATER PRODUCTION FACILITIES
CROSS INDEX BY STATE WELL NUMBER

STATE WELL NUMBER	OWNER NAME	RECORD TYPE[1] AND NUMBER	VERIFICATION NUMBER	LOCAL DESIGNATION	SUBAREA
04N/01E-24A01	HARVEY, LISA M.	UNK		DOMESTIC WELL	ESTE
04N/01E-30D01	HI-GRADE MATERIALS COMPANY	NF	03353E-1	LUCERNE VALLEY WELL	ESTE
04N/01E-30D01	HI-GRADE MATERIALS COMPANY	NF	03353E-1	LUCERNE VALLEY WELL	ESTE
04N/01W-01E02	SABA, SABA A. AND SHIRLEY L.	UNK	09098E-2	DOMESTIC WELL	ESTE
04N/01W-01F01	SABA, SABA A. AND SHIRLEY L.	NF	09098E-1		ESTE
04N/01W-01G01	WILSHIRE ROAD PARTNERS	NF	03187E-1	ABANDONED	ESTE
04N/01W-01H01	WILSHIRE ROAD PARTNERS	NF	03187E-2	DOMESTIC WELL #03	ESTE
04N/01W-01H02	WILSHIRE ROAD PARTNERS	NF	03187E-7	MAIN WELL	ESTE
04N/01W-01M01	WILSHIRE ROAD PARTNERS	NF	3187E-10	SECONDARY WELL	ESTE
04N/01W-01P04	WILSHIRE ROAD PARTNERS	NF	3187E-12	DOMESTIC WELL (ACTIVE)	ESTE
04N/01W-01P05	WILSHIRE ROAD PARTNERS	NF	03187E-4	WELL #01	ESTE
04N/01W-01Q01	WILSHIRE ROAD PARTNERS	NF	03187E-5	WELL #02	ESTE
04N/01W-01Q02	WILSHIRE ROAD PARTNERS	NF	03187E-3	ABANDONED	ESTE
04N/01W-01R01	WILSHIRE ROAD PARTNERS	NF	3187E-11	DOMESTIC WELL (INACTIVE)	ESTE
04N/01W-01R03	WILSHIRE ROAD PARTNERS	NF	03187E-6	WELL #03	ESTE
04N/01W-02A01	GABRYCH, EUGENE	G360518	02309E-5	WELL #02	ESTE
04N/01W-02B01	GABRYCH, EUGENE	NF	02309E-1		ESTE
04N/01W-02F01	GABRYCH, EUGENE	G360519	02309E-6	WELL #03	ESTE
04N/01W-02G02	GABRYCH, EUGENE	G360517	02309E-4	WELL #01 (FORMALLY H01)	ESTE
04N/01W-02H01	GABRYCH, EUGENE	UNK			ESTE
04N/01W-02H02	GABRYCH, EUGENE	UNK		RANCH DOMESTIC WELL	ESTE
04N/01W-02J01	GABRYCH, EUGENE	G362782	02309E-3	WELL #01	ESTE
04N/01W-02P01	GABRYCH, EUGENE	UNK			ESTE
04N/01W-02R04	GABRYCH, EUGENE	UNK			ESTE
04N/01W-03H01	GABRYCH, EUGENE	G362610	02309E-2	WELL #06	ESTE
04N/01W-11R03	CENTER WATER COMPANY	NF	00438E-1	CENTER WELL #01 - STANDBY	ESTE
04N/01W-12H01	DAHLQUIST, GEORGE R.	NF	03191E-1	WELL #01 - 75 HP	ESTE
04N/01W-12H02	DAHLQUIST, GEORGE R.	NF	03191E-2	WELL #02 - DOM	ESTE
04N/01W-13A01	LUCERNE VISTA MUTUAL WATER COMPANY	NF	01652E-3	DESTROYED	ESTE
04N/01W-13C02	SAN BERNARDINO COUNTY SERVICE AREA 29	NF	02370E-4	PIONEER PARK WELL #04A	ESTE
04N/01W-13C03	SAN BERNARDINO COUNTY SERVICE AREA 29	UNK		PIONEER PARK WELL #04B	ESTE
04N/01W-13D01	HITCHIN LUCERNE, INC.	NF	03843E-1	COMMUNITY GRADE WELL	ESTE
04N/01W-13K01	LUCERNE VISTA MUTUAL WATER COMPANY	NF	01652E-1	DESTROYED OLD WELL #1-IN PUMP HOUSE	ESTE
04N/01W-13K02	LUCERNE VISTA MUTUAL WATER COMPANY	NF	01652E-2	WELL #1	ESTE

MOJAVE BASIN AREA
WATER PRODUCTION FACILITIES
CROSS INDEX BY STATE WELL NUMBER

STATE WELL NUMBER	OWNER NAME	RECORD TYPE[1] AND NUMBER	VERIFICATION NUMBER	LOCAL DESIGNATION	SUBAREA
04N/01W-13K04	LUCERNE VISTA MUTUAL WATER COMPANY	UNK		WELL #2	ESTE
04N/01W-13K05	LUCERNE VISTA MUTUAL WATER COMPANY	UNK		WELL #3	ESTE
04N/01W-14A06	CENTER WATER COMPANY	NF	00438E-3	MCDOUGALL WELL #03 - ALTERNATE	ESTE
04N/01W-14A07	CENTER WATER COMPANY	NF	00438E-2	CENTER WELL #02 - PRIMARY	ESTE
04N/01W-14A08	CENTER WATER COMPANY	NF	00438E-4	WELL #4	ESTE
04N/01W-14B03	SAN BERNARDINO COUNTY SERVICE AREA 29	NF	02370E-1	MEMORIAL PARK WELL #03	ESTE
04N/01W-14F03	BRACHT, WILLIAM F. AND ALEXANDER, ALICIA M.	NF	03348E-1	OLD WELL - 7.5HP	ESTE
04N/01W-14L05	KIM, JU SANG	NF	03348E-2	NEW WELL - 15HP	ESTE
04N/01W-15E05	ANDERSON, ROSS C. AND BETTY J.	NF	03742E-1		ESTE
04N/01W-15E08	ANDERSON, ROSS C. AND BETTY J.	NF	03742E-2	WELL #02	ESTE
04N/01W-16J01	DESERT DAWN MUTUAL WATER COMPANY	NF	03987E-1	WELL #1	ESTE
04N/01W-16J02	DESERT DAWN MUTUAL WATER COMPANY	NF	03987E-2	WELL #2	ESTE
04N/01W-19C01	WEST END MUTUAL WATER COMPANY	NF	02916E-1	WELL #01	ESTE
04N/01W-19C02	WEST END MUTUAL WATER COMPANY	NF	02916E-2	WELL #02	ESTE
04N/01W-21J01	GOLDEN STATE WATER COMPANY	G361597	09130E-4	SUTTER - L.V.	ESTE
04N/01W-23C10	DACOSTA, DEAN EDWARD	NF	00649E-1	NORTH WELL	ESTE
04N/01W-23C11	DACOSTA, DEAN EDWARD	NF	00649E-2	SOUTH WELL	ESTE
04N/01W-23K01	LUCERNE VALLEY MUTUAL WATER COMPANY	G361687	09162E-1	WELL #01	ESTE
04N/01W-23K02	LUCERNE VALLEY MUTUAL WATER COMPANY	G362438	09162E-2	WELL #02	ESTE
04N/01W-26C01	GOLDEN STATE WATER COMPANY	G361599	09130E-3	MEB #11 - L.V.	ESTE
04N/01W-26J01	GOLDEN STATE WATER COMPANY	G362877	09130E-5	TOPAZ - L.V.	ESTE
04N/01W-32D01	OMYA CALIFORNIA, INC.	UNK		POST WELL	ESTE
04N/01W-35D01	GOLDEN STATE WATER COMPANY	UNK		36700077 EMERALD WELL	ESTE
04N/02E-17J02	AHN REVOCABLE TRUST	NF	03832E-1		ESTE
04N/02W-09Q01	GOLDEN STATE WATER COMPANY	G362874	09130E-2	DESERT VIEW #1	ESTE
04N/02W-09Q02	GOLDEN STATE WATER COMPANY	UNK		DESERT VIEW #2	ESTE
04N/02W-10P02	AHN REVOCABLE LIVING TRUST	UNK		DESERT VIEW RD DOMESTIC WELL	ESTE
04N/02W-10P03	AHN REVOCABLE LIVING TRUST	UNK		ORCHARD WELL	ESTE
04N/02W-16C01	GOLDEN STATE WATER COMPANY	G361596	09130E-1	STAND BY - DEL SOL - V.V. #03	ESTE
04N/02W-20B01	JUNIPER RIVIERA COUNTY WATER DISTRICT	UNK		WELL #03	ESTE
04N/02W-21F01	JUNIPER RIVIERA COUNTY WATER DISTRICT	NF	01414E-2	WELL #02	ESTE
04N/02W-22E01	JUNIPER RIVIERA COUNTY WATER DISTRICT	NF	01414E-1	WELL #01	ESTE
04N/02W-25L01	ROYAL WAY	UNK		NON POTABLE WELL	ESTE
04N/02W-25Q01	ROYAL WAY	UNK		TANK WELL	ESTE

MOJAVE BASIN AREA
WATER PRODUCTION FACILITIES
CROSS INDEX BY STATE WELL NUMBER

STATE WELL NUMBER	OWNER NAME	RECORD TYPE[1] AND NUMBER	VERIFICATION NUMBER	LOCAL DESIGNATION	SUBAREA
04N/02W-25QS02	ROYAL WAY	UNK		SPRING WELL	ESTE
04N/03W-02D02	WIENER, MELVIN AND MARIAM S.	UNK	09178A-1		ALTO
04N/03W-02P02	THOMPSON LIVING TRUST, JAMES A. AND SULA B.	NF	02637A-3	WELL #03 - 20 HP	ALTO
04N/03W-04G01	LIBERTY UTILITIES (APPLE VALLEY RANCHOS WATER) CORP.	G361926	09117A-8	WELL #11 - ABANDONED	ALTO
04N/03W-04G02	LIBERTY UTILITIES (APPLE VALLEY RANCHOS WATER) CORP.	G363238	09117A-9	WELL #11R	ALTO
04N/03W-05M01	MLH, LLC	NF	09049A-1	AG WELL	ALTO
04N/03W-05N01	MLH, LLC	NF	09049A-2	DOMESTIC WELL	ALTO
04N/03W-05N02	MLH, LLC	NF	09049A-3	DOMESTIC WELL	ALTO
04N/03W-06E01	JESS RANCH WATER COMPANY	UNK	09110A-23	PHILLIPS WELL	ALTO
04N/03W-06E02	JESS RANCH WATER COMPANY	UNK	009110A-6	ABANDONED	ALTO
04N/03W-06E04	JESS RANCH WATER COMPANY	UNK	09110A-25	TOWN CENTER DRIVE (HILLTOP) #30	ALTO
04N/03W-06F02	BRUNEAU, KAREN	NF	03383A-1	WELL #01	ALTO
04N/03W-06L01	JESS RANCH WATER COMPANY	UNK	09110A-16	MESA #03	ALTO
04N/03W-06L02	JESS RANCH WATER COMPANY	UNK	09110A-17	MESA #04	ALTO
04N/03W-06L03	JESS RANCH WATER COMPANY	UNK	09110A-18	MESA #05	ALTO
04N/03W-06LD01	JESS RANCH WATER COMPANY	UNK		OUTFLOW SOLD TO GOLF COURSE	ALTO
04N/03W-06N01	JESS RANCH WATER COMPANY	UNK	09110A-11	DOMESTIC WELL	ALTO
04N/03W-06N02	JESS RANCH WATER COMPANY	UNK	009110A-7	BUNKHOUSE WELL	ALTO
04N/03W-06N03	JESS RANCH WATER COMPANY	UNK	09110A-10	DEL ORO ROAD #32	ALTO
04N/03W-06N05	JESS RANCH WATER COMPANY	UNK		JESS FAMILY COMPOUND WELL	ALTO
04N/03W-06P01	JESS RANCH WATER COMPANY	UNK	09110A-15	MESA #02	ALTO
04N/03W-06P04	JESS RANCH WATER COMPANY	UNK	09110A-14	MESA #01	ALTO
04N/03W-06Q01	JESS RANCH WATER COMPANY	UNK	009110A-5	ABANDONED	ALTO
04N/03W-07C01	JESS RANCH WATER COMPANY	UNK	09110A-26	WATSON WELL	ALTO
04N/03W-07D01	JESS RANCH WATER COMPANY	UNK	09110A-21	NORTH CARDEN (TERMITE)	ALTO
04N/03W-07E01	JESS RANCH WATER COMPANY	UNK	009110A-1		ALTO
04N/03W-07K02	JESS RANCH WATER COMPANY	UNK	09110A-20	NEW LEWIS (ROXBURY)	ALTO
04N/03W-07K03	JESS RANCH WATER COMPANY	UNK	09110A-22	OLD LEWIS WELL	ALTO
04N/03W-07M01	JESS RANCH WATER COMPANY	UNK	009110A-4	ABANDONED	ALTO
04N/03W-07M02	JESS RANCH WATER COMPANY	UNK	009110A-8	CENTRAL CARDEN	ALTO
04N/03W-07N01	JESS RANCH WATER COMPANY	UNK	09110A-24	SOUTH CARDEN WELL	ALTO
04N/03W-07P03	JESS RANCH WATER COMPANY	UNK	009110A-9	COLDWATER WELL	ALTO
04N/03W-08P01	BEINSCHROTH FAMILY TRUST	NF	03110A-2	DOMESTIC WELL	ALTO
04N/03W-08P02	BEINSCHROTH FAMILY TRUST	NF	03110A-1	IRRIGATION WELL 75HP	ALTO

MOJAVE BASIN AREA
WATER PRODUCTION FACILITIES
CROSS INDEX BY STATE WELL NUMBER

STATE WELL NUMBER	OWNER NAME	RECORD TYPE[1] AND NUMBER	VERIFICATION NUMBER	LOCAL DESIGNATION	SUBAREA
04N/03W-09E01	LIBERTY UTILITIES (APPLE VALLEY RANCHOS WATER) CORP.	G361738	09117A-5	WELL #09	ALTO
04N/03W-09G01	RANCHERITOS MUTUAL WATER COMPANY	NF	02200A-1	WELL #01 - 50 HP	ALTO
04N/03W-09N01	GOLDEN STATE WATER COMPANY	G361590	09130A-9	TUSSING	ALTO
04N/03W-09Q01	GOLDEN STATE WATER COMPANY	G361591	09130A-7	MOHAWK #03A - A.V.S.	ALTO
04N/03W-09Q03	GOLDEN STATE WATER COMPANY	G362902	09130A-6	MOHAWK #02 - A.V.S.	ALTO
04N/03W-10D03	RANCHERITOS MUTUAL WATER COMPANY	NF	02200A-2	WELL #02 - 100 HP	ALTO
04N/03W-10N01	APPLE VALLEY, TOWN OF	NF	09003A-2	MENDEL PARK WELL	ALTO
04N/03W-11B01	THOMPSON LIVING TRUST, JAMES A. AND SULA B.	NF	02637A-1	WELL #01 - 60 HP	ALTO
04N/03W-11C01	THOMPSON LIVING TRUST, JAMES A. AND SULA B.	NF	02637A-2	WELL #02 - 2.5 HP	ALTO
04N/03W-11D01	APPLE VALLEY FOOTHILL COUNTY WATER DISTRICT	NF	09135A-2	WELL #01 - STANDBY	ALTO
04N/03W-11D02	APPLE VALLEY FOOTHILL COUNTY WATER DISTRICT	G363115	09135A-1	WELL #02	ALTO
04N/03W-15C02	APPLE VALLEY HEIGHTS COUNTY WATER DISTRICT	G363168	00090A-1	WELL #02	ALTO
04N/03W-15C03	APPLE VALLEY HEIGHTS COUNTY WATER DISTRICT	G363169	00090A-2	WELL #03	ALTO
04N/03W-15C04	APPLE VALLEY HEIGHTS COUNTY WATER DISTRICT	UNK		WELL #04	ALTO
04N/03W-17J01	RANCHERITOS MUTUAL WATER COMPANY	NF	02200A-3	WELL #03A - 100 HP	ALTO
04N/03W-17J04	RANCHERITOS MUTUAL WATER COMPANY	UNK		WELL #3 - SAND	ALTO
04N/03W-17L04	SAPP, ROBERT D. AND LEE, TERESA J.	G363239	01906A-1		ALTO
04N/03W-17M01	LENHERT, RONALD AND TONI	NF	01595A-5	WELL #4 - ABANDONED	ALTO
04N/03W-17M02	LENHERT, RONALD AND TONI	NF	01595A-4	WELL #03 - 1 HP	ALTO
04N/03W-17M03	LENHERT, RONALD AND TONI	NF	01595A-1	OLD AG WELL	ALTO
04N/03W-17M04	LENHERT, RONALD AND TONI	NF	01595A-3	WELL #02 - 5 HP (HOSPITAL)	ALTO
04N/03W-17N01	LHC ALLIGATOR, LLC	NF	03221A-1		ALTO
04N/03W-17N02	LHC ALLIGATOR, LLC	NF	03221A-4	WELL #A	ALTO
04N/03W-18B03	JESS RANCH WATER COMPANY	UNK		WELL #36	ALTO
04N/03W-18E01	JESS RANCH WATER COMPANY	UNK	009110A-3		ALTO
04N/03W-18E02	JESS RANCH WATER COMPANY	UNK	009110A-2		ALTO
04N/03W-18K02	LOW, DEAN	NF	01642A-1	DEEP CREEK ROAD WELL	ALTO
04N/03W-18P01	MOJAVE WATER AGENCY	UNK		WELL RW-6	ALTO
04N/03W-19G01	HAMILTON FAMILY TRUST	UNK	09175A-1	OLD WELL	ALTO
04N/03W-19G07	HAMILTON FAMILY TRUST	UNK	09175A-2	NEW WELL (BACK FIELD)	ALTO
04N/03W-19H03	HAMILTON FAMILY TRUST	UNK	09174A-2	ABANDONED	ALTO
04N/03W-19H05	HAMILTON FAMILY TRUST	UNK	09174A-1		ALTO
04N/03W-19J02	HAMILTON FAMILY TRUST	UNK	09173A-1		ALTO
04N/03W-19N01	LUCKEY 2010 REVOCABLE TRUST	G360420	09060A-2	NORTH WELL - RAILROAD	ALTO

MOJAVE BASIN AREA
WATER PRODUCTION FACILITIES
CROSS INDEX BY STATE WELL NUMBER

STATE WELL NUMBER	OWNER NAME	RECORD TYPE[1] AND NUMBER	VERIFICATION NUMBER	LOCAL DESIGNATION	SUBAREA
04N/03W-20B01	LHC ALLIGATOR, LLC	NF	03221A-3	WELL #B	ALTO
04N/03W-20E01	LHC ALLIGATOR, LLC	NF	03221A-2	WELL #C	ALTO
04N/03W-20G01	LHC ALLIGATOR, LLC	NF	03221A-5	WELL #01	ALTO
04N/03W-20N07	LAWSON, ERNEST AND BARBARA	NF	03976A-1	WELL #01 - 7.5 HP	ALTO
04N/03W-20N08	THOMPSON LIVING TRUST, R.L. AND R.A.	NF	02640A-2	IRRIGATION WELL	ALTO
04N/03W-21D01	MARIANA RANCHOS COUNTY WATER DISTRICT	G362262	09137A-2	WELL #02	ALTO
04N/03W-21E01	MARIANA RANCHOS COUNTY WATER DISTRICT	G361589	09137A-1	WELL #01	ALTO
04N/03W-30A03	FINCH, JENIFER	NF	03967A-1	WELL #01	ALTO
04N/03W-30A09	FINCH, JENIFER	NF	03967A-2	WELL #02	ALTO
04N/03W-30C01	JOHNSTON, HARRIET AND JOHNSTON, LAWRENCE W.	NF	03559A-1	WELL #01	ALTO
04N/03W-30D03	VOGLER, ALBERT H.	G363240	03301A-1		ALTO
04N/03W-30D04	MOJAVE WATER AGENCY	UNK		ROCK SPRINGS 6-INCH	ALTO
04N/03W-30D05	MOJAVE WATER AGENCY	UNK		ROCK SPRINGS 2-INCH	ALTO
04N/03W-30E01	LUCKEY 2010 REVOCABLE TRUST	G362343	09060A-1	SOUTH WELL (FIELD)	ALTO
04N/03W-30E04	LUCKEY 2010 REVOCABLE TRUST	UNK	09060A-3	DOMESTIC WELL	ALTO
04N/03W-30H04	JOHNSON, CARLEAN	NF	03554A-1	WELL #01 - 10 HP	ALTO
04N/03W-31A01	BOX, GEARY S. AND LAURA	NF	03439A-1	WELL #1	ALTO
04N/03W-31A02	BOX, GEARY S. AND LAURA	NF	03439A-2	WELL #2	ALTO
04N/03W-31M01	MOJAVE WATER AGENCY	UNK		DEEP CREEK WELL	ALTO
04N/04W-01A01	JESS RANCH WATER COMPANY	UNK	09110A-12	JOE'S WELL	ALTO
04N/04W-01A02	JESS RANCH WATER COMPANY	UNK	09110A-13	MALL WELL (APPLE VALLEY MALL) #31	ALTO
04N/04W-01F01	JESS RANCH WATER COMPANY	UNK	09110A-19	N ALFALFA WELL	ALTO
04N/04W-01R01	JESS RANCH WATER COMPANY	UNK	09110A-27	WEST SCALE (CORRAL)	ALTO
04N/04W-03A01	HI-GRADE MATERIALS COMPANY	NF	03353A-2	HESPERIA WELL - 50 HP	ALTO
04N/04W-03K02	SAN BERNARDINO COUNTY SERVICE AREA 64	G363034	09146A-5	WELL #06	ALTO
04N/04W-05M02	VICTORVILLE WATER DISTRICT, ID#1	UNK		WELL #140	ALTO
04N/04W-08G02	HESPERIA WATER DISTRICT	G362579	09136A-9	WELL #14A	ALTO
04N/04W-08G03	HESPERIA WATER DISTRICT	G362886	9136A-10	WELL #14B	ALTO
04N/04W-08N01	HESPERIA WATER DISTRICT	G362785	9136A-14	WELL #20-REDLANDS PLANT	ALTO
04N/04W-13A02	MOJAVE WATER AGENCY	UNK		WELL RW-5	ALTO
04N/04W-13B07	MOJAVE WATER AGENCY	UNK		WELL RW-4	ALTO
04N/04W-13C01	MOJAVE WATER AGENCY	UNK		WELL RW-1	ALTO
04N/04W-13H01	MOJAVE WATER AGENCY	UNK		WELL RW-3	ALTO
04N/04W-13K01	BROWN, JENNIFER	NF	03238A-1	WEST WELL - ABANDONED	ALTO

MOJAVE BASIN AREA
WATER PRODUCTION FACILITIES
CROSS INDEX BY STATE WELL NUMBER

STATE WELL NUMBER	OWNER NAME	RECORD TYPE[1] AND NUMBER	VERIFICATION NUMBER	LOCAL DESIGNATION	SUBAREA
04N/04W-13K02	BROWN, JENNIFER	NF	03238A-2	15 HP - EAST WELL	ALTO
04N/04W-13K03	BEEBE, ROBERT W. AND DOROTHY K.	NF	03350A-1		ALTO
04N/04W-13K04	BROWN, JENNIFER	UNK	03238A-3	5 HP - NEW WELL	ALTO
04N/04W-13P02	MOJAVE WATER AGENCY	UNK		WELL RW-2	ALTO
04N/04W-15F01	HESPERIA WATER DISTRICT	G362987	9136A-19	WELL #26	ALTO
04N/04W-24G01	HESPERIA WATER DISTRICT	G362728	09136A-5	WELL #04	ALTO
04N/04W-24G02	HESPERIA WATER DISTRICT	G363029	09136A-6	WELL #04A	ALTO
04N/04W-24P02	HESPERIA WATER DISTRICT	G362784	09136A-4	WELL #03A - ROCK SPRINGS/MAIN	ALTO
04N/04W-26C01	HESPERIA - GOLF COURSE, CITY OF	G363460	03840A-1	150 HP WELL	ALTO
04N/04W-26Q01	HESPERIA WATER DISTRICT	G362576	09136A-7	WELL #05	ALTO
04N/04W-26Q02	HESPERIA WATER DISTRICT	G362885	09136A-8	WELL #05A	ALTO
04N/04W-28C01	HESPERIA WATER DISTRICT	G362890	9136A-18	WELL #25	ALTO
04N/04W-28H01	HESPERIA WATER DISTRICT	G363105	9136A-17	WELL #24	ALTO
04N/04W-29F02	HESPERIA WATER DISTRICT	G362580	9136A-11	WELL #15A	ALTO
04N/04W-29J01	HESPERIA WATER DISTRICT	G362746	9136A-12	WELL #17	ALTO
04N/04W-32R02	HESPERIA WATER DISTRICT	G362891	9136A-16	WELL #22	ALTO
04N/04W-32R03	HESPERIA WATER DISTRICT	UNK		WELL #22A	ALTO
04N/04W-36G03	HESPERIA WATER DISTRICT	G363104	9136A-20	WELL #29	ALTO
04N/04W-36Q01	HESPERIA WATER DISTRICT	G362786	09136A-1	TF-1	ALTO
04N/04W-36Q02	HESPERIA WATER DISTRICT	G362787	09136A-2	TF-2	ALTO
04N/04W-36Q10	HESPERIA WATER DISTRICT	UNK		TF-8	ALTO
04N/04W-36R01	HESPERIA WATER DISTRICT	G362789	09136A-3	TF-7	ALTO
04N/05W-01A01	VICTORVILLE WATER DISTRICT, ID#2	UNK		WELL #209	ALTO
04N/05W-01C03	VICTORVILLE WATER DISTRICT, ID#2	UNK		WELL #208	ALTO
04N/05W-01D01	VICTORVILLE WATER DISTRICT, ID#2	G363272	09163A-1	WELL #201	ALTO
04N/05W-01E01	VICTORVILLE WATER DISTRICT, ID#2	G363276	09163A-6	WELL #206	ALTO
04N/05W-01F02	VICTORVILLE WATER DISTRICT, ID#2	UNK		WELL #212	ALTO
04N/05W-01G01	VICTORVILLE WATER DISTRICT, ID#2	NF	09163A-4	WELL #204	ALTO
04N/05W-02H01	VICTORVILLE WATER DISTRICT, ID#1	G363025	9139A-24	WELL #129	ALTO
04N/05W-09R01	VICTORVILLE WATER DISTRICT, ID#2	UNK		WELL #210	ALTO
04N/05W-13J01	HESPERIA WATER DISTRICT	G362892	9136A-15	WELL #21	ALTO
04N/05W-32H01	SAN BERNARDINO COUNTY SERVICE AREA 70J	UNK		WELL #05	ALTO
04N/05W-36B01	SAN BERNARDINO COUNTY SERVICE AREA 70J	G363066	09149A-3	WELL #03	ALTO
04N/05W-36B02	SAN BERNARDINO COUNTY SERVICE AREA 70J	UNK		OAK HILLS #4	ALTO

MOJAVE BASIN AREA
WATER PRODUCTION FACILITIES
CROSS INDEX BY STATE WELL NUMBER

STATE WELL NUMBER	OWNER NAME	RECORD TYPE[1] AND NUMBER	VERIFICATION NUMBER	LOCAL DESIGNATION	SUBAREA
04N/05W-36H02	HESPERIA WATER DISTRICT	UNK		WELL #31	ALTO
04N/05W-36R02	SAN BERNARDINO COUNTY SERVICE AREA 70J	G362908	09149A-1	WELL #01	ALTO
04N/05W-36R04	SAN BERNARDINO COUNTY SERVICE AREA 70J	G362862	09149A-2	WELL #02	ALTO
04N/06W-04D01	PHELAN PIÑON HILLS COMMUNITY SERVICES DISTRICT	G363033	09150A-1	WELL #09A	ALTO
04N/06W-04D02	PHELAN PIÑON HILLS COMMUNITY SERVICES DISTRICT	G363217	09150A-2	WELL #09B	ALTO
04N/06W-04D04	PHELAN PIÑON HILLS COMMUNITY SERVICES DISTRICT	UNK			ALTO
04N/07W-12Q01	SHEEP CREEK WATER COMPANY	UNK		WELL #11	ALTO
04N/07W-32C01	TROEGER FAMILY TRUST, RICHARD H.	NF	02681O-2	WELL #01 - 2 HP	OESTE
04N/07W-32F01	TROEGER FAMILY TRUST, RICHARD H.	NF	02681O-3	WELL #02 - 2 HP	OESTE
04N/07W-32F02	TROEGER FAMILY TRUST, RICHARD H.	NF	02681O-4	WELL #03 - 2 HP	OESTE
04N/07W-32FS01	TROEGER FAMILY TRUST, RICHARD H.	NF	02681O-1	OAK SPRINGS	OESTE
04N/07W-33J02	PHELAN PIÑON HILLS COMMUNITY SERVICES DISTRICT	G362860	09148O-2	WELL #02A	OESTE
04N/07W-33J04	PHELAN PIÑON HILLS COMMUNITY SERVICES DISTRICT	G362797	09148O-1	WELL #01B	OESTE
05N/01E-20N01	GAYJIKIAN, SAMUEL AND HAZEL	NF	03776E-1	AGRICULTURE WELL	ESTE
05N/01E-20N03	GAYJIKIAN, SAMUEL AND HAZEL	NF	03776E-2	DOMESTIC WELL	ESTE
05N/01E-29N04	LUA, MICHAEL T. AND DONNA S.	NF	03345E-1	ONLY WELL	ESTE
05N/01E-29Q02	M.B. LANDSCAPING AND NURSERY, INC.	G363337	00357E-1	WELL #01 90AC AG	ESTE
05N/01E-29Q03	M.B. LANDSCAPING AND NURSERY, INC.	G363338	00357E-2	WELL #02 DOMESTIC	ESTE
05N/01E-29R01	AHN, CHUN SOO AND DAVID	G363293	02118E-4	WELL #04 / CARSON	ESTE
05N/01E-29R02	AHN, CHUN SOO AND DAVID	NF	02118E-3	WELL #03 / AG WELL	ESTE
05N/01E-30H01	GAETA, MIGUEL AND MARIA	G362733	09071E-1	N. IRRIGATION WELL #1	ESTE
05N/01E-30R01	GAETA, MIGUEL AND MARIA	UNK		DOMESTIC	ESTE
05N/01E-30R02	GAETA, MIGUEL AND MARIA	G360149	09071E-2	S. IRRIGATION WELL #2	ESTE
05N/01E-30R03	GAETA, MIGUEL AND MARIA	UNK		NEW WELL	ESTE
05N/01E-31A04	PETTIGREW, JAMES AND CHERLYN	G363292	02118E-1	WELL #01 / HOME	ESTE
05N/01E-31A05	PETTIGREW, JAMES AND CHERLYN	NF	02118E-2	WELL #02 / DOMESTIC #01	ESTE
05N/01E-31F01	CLUB VIEW PARTNERS	NF	02355E-1	WELL #01	ESTE
05N/01E-31L01	LOPEZ, BALTAZAR	NF	03775E-1		ESTE
05N/01E-31L02	LOPEZ, BALTAZAR	NF	03775E-2		ESTE
05N/01E-31M03	LOPEZ, BALTAZAR	UNK	03775E-3	DIESEL WELL	ESTE
05N/01E-31N02	CLUB VIEW PARTNERS	NF	02355E-3	WELL #03	ESTE
05N/01E-31P01	PAK, KAE SOO AND MYONG HUI KANG	NF	03769E-1		ESTE
05N/01E-31Q01	LUCERNE VALLEY PARTNERS	NF	01649E-2	75 HP	ESTE
05N/01E-32B02	M.B. LANDSCAPING AND NURSERY, INC.	G363339	00357E-3	WELL #03	ESTE

MOJAVE BASIN AREA
WATER PRODUCTION FACILITIES
CROSS INDEX BY STATE WELL NUMBER

STATE WELL NUMBER	OWNER NAME	RECORD TYPE[1] AND NUMBER	VERIFICATION NUMBER	LOCAL DESIGNATION	SUBAREA
05N/01E-32G02	M.B. LANDSCAPING AND NURSERY, INC.	G363559	00357E-4	WELL #04 - 80AC AG	ESTE
05N/01E-32H01	M.B. LANDSCAPING AND NURSERY, INC.	NF	03195E-2	HART WELL	ESTE
05N/01E-32K02	CROSS, SHARON I.	NF	03780E-1	AG WELL	ESTE
05N/01E-32K03	CROSS, SHARON I.	UNK		DOM WELL	ESTE
05N/01E-32L01	HERT, SCOTT	NF	01172E-2	WELL #01, DOMESTIC	ESTE
05N/01E-32L02	HERT, SCOTT	G363461	01172E-3	WELL #02, AG	ESTE
05N/01E-32Q02	S AND E 786 ENTERPRISES, LLC	UNK		WELL #02	ESTE
05N/01E-32R01	SPILLMAN, JAMES R. AND NANCY J.	NF	03706E-1	AG WELL	ESTE
05N/01E-32R03	SPILLMAN, JAMES R. AND NANCY J.	NF	03706E-2	DOMESTIC WELL	ESTE
05N/01E-33B02	WEISER, ET AL.	NF	03800E-4	WELL #4 - NORTH WELL - 15HP	ESTE
05N/01E-33D01	SON'S RANCH	NF	02504E-1	APPLE WELL	ESTE
05N/01E-33E03	LEE, DOO HWAN	NF	00690E-1		ESTE
05N/01E-33G03	WEISER, ET AL.	NF	03800E-1	WELL #1 - DOMESTIC	ESTE
05N/01E-33G04	WEISER, ET AL.	NF	03800E-2	EAST SIDE OF GATE (ABANDONED)	ESTE
05N/01E-33G05	WEISER, ET AL.	UNK		WELL #2 - 20 HP	ESTE
05N/01E-33G06	WEISER, ET AL.	NF	03800E-3	WELL #3 - 40 HP	ESTE
05N/01E-33N02	ABSHIRE, DAVID V.	NF	00015E-1		ESTE
05N/01E-34N01	GARDENA MISSION CHURCH, INC.	NF	03767E-1		ESTE
05N/01E-34N02	GARDENA MISSION CHURCH, INC.	NF	03767E-2	WELL #01 - 30 HP	ESTE
05N/01E-34N04	GARDENA MISSION CHURCH, INC.	UNK			ESTE
05N/01W-01E01	GABRYCH, EUGENE	UNK			ESTE
05N/01W-01E02	GABRYCH, EUGENE	UNK			ESTE
05N/01W-01F01	GABRYCH, EUGENE	UNK			ESTE
05N/01W-01F02	GABRYCH, EUGENE	UNK			ESTE
05N/01W-01F03	GABRYCH, EUGENE	UNK			ESTE
05N/01W-01F05	GABRYCH, EUGENE	UNK			ESTE
05N/01W-31J01	NORRIS TRUST, MARY ANN	NF	01083E-1	OLD TURBINE BY HOUSE	ESTE
05N/01W-31J02	NORRIS TRUST, MARY ANN	UNK		DOM WELL	ESTE
05N/01W-32M01	NORRIS TRUST, MARY ANN	NF	01083E-2	SUBMERSIBLE AG	ESTE
05N/01W-32M02	NORRIS TRUST, MARY ANN	NF	01083E-3	TURBINE AG	ESTE
05N/01W-36P01	WILSHIRE ROAD PARTNERS	NF	03187E-9	WELL #06	ESTE
05N/01W-36R01	WILSHIRE ROAD PARTNERS	NF	03187E-8	WELL #05	ESTE
05N/01W-36R02	WILSHIRE ROAD PARTNERS	UNK		ABANDONED WELL	ESTE
05N/02W-06N01	APPLE VALLEY VIEW MUTUAL WATER COMPANY	NF	00094A-2	WELL #02	ALTO

MOJAVE BASIN AREA
WATER PRODUCTION FACILITIES
CROSS INDEX BY STATE WELL NUMBER

STATE WELL NUMBER	OWNER NAME	RECORD TYPE[1] AND NUMBER	VERIFICATION NUMBER	LOCAL DESIGNATION	SUBAREA
05N/02W-06N03	APPLE VALLEY VIEW MUTUAL WATER COMPANY	NF	00094A-3	WELL #03	ALTO
05N/02W-06N04	APPLE VALLEY VIEW MUTUAL WATER COMPANY	NF	00094A-1	WELL #01	ALTO
05N/02W-18A01	THUNDERBIRD COUNTY WATER DISTRICT	G363153	02650A-2	WELL #02 - TCWD	ALTO
05N/02W-18A02	THUNDERBIRD COUNTY WATER DISTRICT	G363154	02650A-3	WELL #03 - TCWD	ALTO
05N/02W-18A03	THUNDERBIRD COUNTY WATER DISTRICT	G363152	02650A-1	WELL #01 - TCWD	ALTO
05N/02W-18A04	THUNDERBIRD COUNTY WATER DISTRICT	UNK		WELL #04 - TCWD	ALTO
05N/03W-03E01	LIBERTY UTILITIES (APPLE VALLEY RANCHOS WATER) CORP.	NF	09117A-6	WELL #10 - ABANDONED	ALTO
05N/03W-03E02	LIBERTY UTILITIES (APPLE VALLEY RANCHOS WATER) CORP.	G361820	09117A-7	WELL #10R	ALTO
05N/03W-04B02	LIBERTY UTILITIES (APPLE VALLEY RANCHOS WATER) CORP.	G363019	9117A-20	WELL #24	ALTO
05N/03W-04C02	LIBERTY UTILITIES (APPLE VALLEY RANCHOS WATER) CORP.	NF	00024A-1	WELL #27	ALTO
05N/03W-04C03	LIBERTY UTILITIES (APPLE VALLEY RANCHOS WATER) CORP.	NF	00024A-2	WELL #02-FORMERLY ADAMSON CO	ALTO
05N/03W-10D01	NAVAJO MUTUAL WATER COMPANY	NF	03076A-2	WELL #02	ALTO
05N/03W-10D02	NAVAJO MUTUAL WATER COMPANY	NF	03076A-1	WELL #01	ALTO
05N/03W-11E02	NUÑEZ, LUIS SEGUNDO	NF	03994A-3	ABANDONED	ALTO
05N/03W-11E04	NUÑEZ, LUIS SEGUNDO	NF	03994A-1	WELL #1 - 7.5 HP-ABANDONED	ALTO
05N/03W-11E05	NUÑEZ, LUIS SEGUNDO	NF	03994A-2	WELL #2 - 2HP	ALTO
05N/03W-11N02	TRANSAMERICA FIN'L SVC - SPEARS, LARRY B. AND ERLINDA	NF	03504A-1		ALTO
05N/03W-12F02	GREEN ACRES ESTATES	NF	01004A-1	WELL #01	ALTO
05N/03W-18R02	APPLE VALLEY, TOWN OF	UNK		AVGC WELL #02	ALTO
05N/03W-18R03	APPLE VALLEY, TOWN OF	G362990	09157A-1	AVGC WELL #01	ALTO
05N/03W-19P01	DLW REVOCABLE TRUST	NF	02693A-1	WELL #01 - 10 HP	ALTO
05N/03W-19P03	ADES, JOHN AND DEVON	NF	02058A-1	WELL #01	ALTO
05N/03W-22G01	LIBERTY UTILITIES (APPLE VALLEY RANCHOS WATER) CORP.	G362349	9117A-11	WELL #15 - STANDBY WELL	ALTO
05N/03W-24E04	NUNN FAMILY TRUST	NF	03326A-1	WELL #01 - 1 HP	ALTO
05N/03W-24E05	NUNN FAMILY TRUST	NF	03326A-2	WELL #02 - 3 HP	ALTO
05N/03W-24E06	NUNN FAMILY TRUST	NF	03326A-3	WELL #03 - 2 HP	ALTO
05N/03W-25Q02	APPLE VALLEY, TOWN OF	G362639	09003A-1	HORSEMENS CENTER PARK	ALTO
05N/03W-26E01	GOLDEN STATE WATER COMPANY	G361594	09130A-2	ANOKA - A.V.S.	ALTO
05N/03W-27E01	LIBERTY UTILITIES (APPLE VALLEY RANCHOS WATER) CORP.	G360638	09117A-2	WELL #04	ALTO
05N/03W-28C01	LIBERTY UTILITIES (APPLE VALLEY RANCHOS WATER) CORP.	G362845	9117A-17	WELL #21	ALTO
05N/03W-28L01	LIBERTY UTILITIES (APPLE VALLEY RANCHOS WATER) CORP.	G363020	9117A-18	WELL #22	ALTO
05N/03W-30L01	LIBERTY UTILITIES (APPLE VALLEY RANCHOS WATER) CORP.	G361995	9117A-10	WELL #12	ALTO
05N/03W-30Q01	LIBERTY UTILITIES (APPLE VALLEY RANCHOS WATER) CORP.	G362366	9117A-12	WELL #16	ALTO
05N/03W-31E02	BASS TRUST, NEWTON T.	NF	03757A-6	WELL #04 (DOM)	ALTO

MOJAVE BASIN AREA
WATER PRODUCTION FACILITIES
CROSS INDEX BY STATE WELL NUMBER

STATE WELL NUMBER	OWNER NAME	RECORD TYPE[1] AND NUMBER	VERIFICATION NUMBER	LOCAL DESIGNATION	SUBAREA
05N/03W-31E03	BASS TRUST, NEWTON T.	NF	03757A-2	WELL #06	ALTO
05N/03W-31E06	LIBERTY UTILITIES (APPLE VALLEY RANCHOS WATER) CORP.	UNK		WELL #35	ALTO
05N/03W-31H01	LIBERTY UTILITIES (APPLE VALLEY RANCHOS WATER) CORP.	G360665	09049A-7	WELL #34	ALTO
05N/03W-31N02	LIBERTY UTILITIES (APPLE VALLEY RANCHOS WATER) CORP.	UNK		WELL #33	ALTO
05N/03W-31Q02	MLH, LLC	G362606	9049A-12	WELL #18A - 60 HP	ALTO
05N/03W-31Q03	MLH, LLC	NF	09049A-6	DOMESTIC WELL	ALTO
05N/03W-31R02	MLH, LLC	NF	09049A-4	AG WELL	ALTO
05N/03W-31R03	MLH, LLC	NF	09049A-5	DOMESTIC WELL	ALTO
05N/03W-33B01	LIBERTY UTILITIES (APPLE VALLEY RANCHOS WATER) CORP.	G362448	9117A-15	WELL #19	ALTO
05N/03W-33N01	LIBERTY UTILITIES (APPLE VALLEY RANCHOS WATER) CORP.	NF	09117A-4	WELL #08 - ABANDONED	ALTO
05N/03W-34E01	APPLE VALLEY UNIFIED SCHOOL DISTRICT	UNK		WELL #01	ALTO
05N/03W-34N02	GOLDEN STATE WATER COMPANY	G362258	09130A-1	BEAR VALLEY #02 - A.V.S.	ALTO
05N/03W-35F01	GOLDEN STATE WATER COMPANY	G361593	09130A-5	MESQUITE - A.V.S.	ALTO
05N/03W-35P01	WESTLAND INDUSTRIES, INC.	NF	03359A-1	SOUTH WELL (#2)	ALTO
05N/03W-35P02	WESTLAND INDUSTRIES, INC.	NF	03359A-2	NORTH WELL (#1)	ALTO
05N/04W-04B01	CEMEX, INC.	G360771	09131A-7	WELL #05 - MACHINE SHOP WELL	ALTO
05N/04W-04B04	CEMEX, INC.	G363236	09131A-5	RIVER WELL #03	ALTO
05N/04W-04B04	CEMEX, INC.	G363236	09131A-5	RIVER WELL #03	ALTO
05N/04W-04B05	CEMEX, INC.	UNK		RIVER WELL #05	ALTO
05N/04W-04B05	CEMEX, INC.	UNK		RIVER WELL #05	ALTO
05N/04W-04G01	CEMEX, INC.	G360770	09131A-6	RIVER WELL #04 (FORMALLY CLUBHOUSE)	ALTO
05N/04W-04G01	CEMEX, INC.	G360770	09131A-6	RIVER WELL #04 (FORMALLY CLUBHOUSE)	ALTO
05N/04W-04G02	CEMEX, INC.	G360769	09131A-4	WELL #02 - STOREROOM WELL	ALTO
05N/04W-04G03	CEMEX, INC.	G362794	09131A-1	RIVER WELL #01 (FORMALLY BRICKSHED)	ALTO
05N/04W-04G03	CEMEX, INC.	G362794	09131A-1	RIVER WELL #01 (FORMALLY BRICKSHED)	ALTO
05N/04W-04G03	CEMEX, INC.	G362794	09131A-1	RIVER WELL #01 (FORMALLY BRICKSHED)	ALTO
05N/04W-06R01	VICTORVILLE WATER DISTRICT, ID#1	G363282	9139A-16	WELL #121	ALTO
05N/04W-07N02	VICTORVILLE WATER DISTRICT, ID#1	UNK		HDPP "F" INJECTION/EXTRACTION	ALTO
05N/04W-07Q01	VICTORVILLE WATER DISTRICT, ID#1	UNK		WELL #146	ALTO
05N/04W-08B02	VICTORVILLE WATER DISTRICT, ID#1	G363541	9139A-25	WELL #130	ALTO
05N/04W-08N01	VICTORVILLE WATER DISTRICT, ID#1	G362854	9139A-22	WELL #127	ALTO
05N/04W-08Q01	VICTORVILLE WATER DISTRICT, ID#1	G360330	09139A-3	WELL #105 - DESTROYED	ALTO
05N/04W-09G03	VICTORVILLE WATER DISTRICT, ID#1	G361720	9139A-10	WELL #113 - DESTROYED	ALTO
05N/04W-09G04	VICTORVILLE WATER DISTRICT, ID#1	G363544	9139A-28	WELL #133	ALTO

MOJAVE BASIN AREA
WATER PRODUCTION FACILITIES
CROSS INDEX BY STATE WELL NUMBER

STATE WELL NUMBER	OWNER NAME	RECORD TYPE[1] AND NUMBER	VERIFICATION NUMBER	LOCAL DESIGNATION	SUBAREA
05N/04W-09G05	VICTORVILLE WATER DISTRICT, ID#1	UNK		WELL #147	ALTO
05N/04W-09K01	VICTORVILLE WATER DISTRICT, ID#1	G360329	09139A-2	WELL #104	ALTO
05N/04W-09N01	VICTORVILLE WATER DISTRICT, ID#1	G360336	09139A-8	WELL #111	ALTO
05N/04W-09N02	VICTORVILLE WATER DISTRICT, ID#1	UNK		WELL #136	ALTO
05N/04W-09R01	VICTORVILLE WATER DISTRICT, ID#1	G360327	09139A-1	WELL #102	ALTO
05N/04W-10C01	DOLCH, ROBERT AND JUDY	G360155	00677A-1	CEMENT WELL #01	ALTO
05N/04W-10F02	JAMBOREE HOUSING CORPORATION	G360614	00677A-2	WELL #01 - 10HP	ALTO
05N/04W-10F05	DOLCH, ROBERT AND JUDY	NF	00677A-4	WELL #03 - 10 HP	ALTO
05N/04W-10F06	DOLCH, ROBERT AND JUDY	NF	00677A-5	PERRY ACE WELL	ALTO
05N/04W-10F08	JAMBOREE HOUSING CORPORATION	NF	00677A-3	WELL #02 - 15HP	ALTO
05N/04W-10N01	VICTORVILLE WATER DISTRICT, ID#1	G360331	09139A-4	WELL #106	ALTO
05N/04W-10N04	VICTORVILLE WATER DISTRICT, ID#1	UNK		WELL #135	ALTO
05N/04W-10P01	VICTOR VALLEY MEMORIAL PARK	UNK		ONLY WELL	ALTO
05N/04W-11N04	LIBERTY UTILITIES (APPLE VALLEY RANCHOS WATER) CORP.	G363052	09161A-1	WELL #28	ALTO
05N/04W-12N03	LIBERTY UTILITIES (APPLE VALLEY RANCHOS WATER) CORP.	G363018	9117A-19	WELL #23	ALTO
05N/04W-13E03	BASS TRUST, NEWTON T.	NF	03757A-5	WELL #05 (DOM)	ALTO
05N/04W-13E05	LIBERTY UTILITIES (APPLE VALLEY RANCHOS WATER) CORP.	G363143	9117A-21	WELL #25	ALTO
05N/04W-13L01	PERRY REVOCABLE LIVING TRUST, THOMAS AND PATRICIA	G360126	03863A-1	WELL #01	ALTO
05N/04W-13L02	BASS TRUST, NEWTON T.	UNK		14747 CHAMBER LN WELL(DOM)	ALTO
05N/04W-13M04	LIBERTY UTILITIES (APPLE VALLEY RANCHOS WATER) CORP.	G362421	9117A-13	WELL #17	ALTO
05N/04W-13M05	LIBERTY UTILITIES (APPLE VALLEY RANCHOS WATER) CORP.	UNK		WELL #17R	ALTO
05N/04W-13N04	LIBERTY UTILITIES (APPLE VALLEY RANCHOS WATER) CORP.	NF	9117A-22	WELL #26	ALTO
05N/04W-13P01	LIBERTY UTILITIES (APPLE VALLEY RANCHOS WATER) CORP.	G362670	9117A-16	WELL #20	ALTO
05N/04W-13P03	LIBERTY UTILITIES (APPLE VALLEY RANCHOS WATER) CORP.	UNK		WELL #20-R	ALTO
05N/04W-14C01	KANESAKA, KENJI AND YUKARI	NF	01212A-1		ALTO
05N/04W-14P04	CDFW - MOJAVE NARROWS REGIONAL PARK	UNK		WELL #3	ALTO
05N/04W-15C02	KEMPER CAMPBELL RANCH	UNK	03376A-2	DOMESTIC WELL	ALTO
05N/04W-15G01	KEMPER CAMPBELL RANCH	G360533	03376A-1	SOUTHEAST WELL (ABANDONED)	ALTO
05N/04W-15K01	KEMPER CAMPBELL RANCH	UNK	03376A-3	SURFACE FLOW	ALTO
05N/04W-15KS01	KEMPER CAMPBELL RANCH	UNK	03376A-4	INLET WEIR	ALTO
05N/04W-16M01	VICTORVILLE WATER DISTRICT, ID#1	G360332	09139A-5	WELL #107	ALTO
05N/04W-16M03	VICTORVILLE WATER DISTRICT, ID#1	UNK		WELL #141	ALTO
05N/04W-19J01	VICTORVILLE WATER DISTRICT, ID#1	G360334	09139A-6	WELL #109	ALTO
05N/04W-20B01	VICTORVILLE WATER DISTRICT, ID#1	G360335	09139A-7	WELL #110	ALTO

MOJAVE BASIN AREA
WATER PRODUCTION FACILITIES
CROSS INDEX BY STATE WELL NUMBER

STATE WELL NUMBER	OWNER NAME	RECORD TYPE[1] AND NUMBER	VERIFICATION NUMBER	LOCAL DESIGNATION	SUBAREA
05N/04W-20H02	VICTORVILLE WATER DISTRICT, ID#1	UNK		#101 GREENTREE	ALTO
05N/04W-20J02	VICTORVILLE WATER DISTRICT, ID#1	G362103	9139A-11	WELL #115	ALTO
05N/04W-20P01	VICTORVILLE WATER DISTRICT, ID#1	UNK		BURNING TREE	ALTO
05N/04W-21M03	VICTORVILLE WATER DISTRICT, ID#1	UNK		#103 CAMELBACK	ALTO
05N/04W-23A02	LIBERTY UTILITIES (APPLE VALLEY RANCHOS WATER) CORP.	G362447	9117A-14	WELL #18	ALTO
05N/04W-23C01	CDFW - MOJAVE NARROWS REGIONAL PARK	UNK		ABANDONED WINDMILL WELL	ALTO
05N/04W-23C02	CDFW - MOJAVE NARROWS REGIONAL PARK	NF	09154A-6	SILO WELL	ALTO
05N/04W-23C03	CDFW - MOJAVE NARROWS REGIONAL PARK	UNK			ALTO
05N/04W-23C04	CDFW - MOJAVE NARROWS REGIONAL PARK	UNK			ALTO
05N/04W-23G01	CDFW - MOJAVE NARROWS REGIONAL PARK	NF	09154A-7	WELL #1	ALTO
05N/04W-23G02	CDFW - MOJAVE NARROWS REGIONAL PARK	NF	09154A-8	WELL #2	ALTO
05N/04W-23LD01	SPRING VALLEY LAKE ASSOCIATION	UNK		OUTFLOW WEIR	ALTO
05N/04W-23M01	SPRING VALLEY LAKE ASSOCIATION	G362648	03101A-7	WELL #07 (DESTROYED)	ALTO
05N/04W-23M02	SPRING VALLEY LAKE ASSOCIATION	UNK		WELL #07A (DESTROYED)	ALTO
05N/04W-23M02	SPRING VALLEY LAKE ASSOCIATION	UNK		WELL #07A (DESTROYED)	ALTO
05N/04W-23M03	SPRING VALLEY LAKE ASSOCIATION	UNK		WELL #07B (FA-7)	ALTO
05N/04W-23R01	SPRING VALLEY LAKE ASSOCIATION	G362645	03101A-8	WELL #09 (DESTROYED)	ALTO
05N/04W-23R01	SPRING VALLEY LAKE ASSOCIATION	G362645	03101A-8	WELL #09 (DESTROYED)	ALTO
05N/04W-23R02	SPRING VALLEY LAKE ASSOCIATION	G362650	03101A-9	WELL #10 (DESTROYED)	ALTO
05N/04W-23R02	SPRING VALLEY LAKE ASSOCIATION	G362650	03101A-9	WELL #10 (DESTROYED)	ALTO
05N/04W-23R08	SPRING VALLEY LAKE ASSOCIATION	UNK		WELL #09B (FA-9)	ALTO
05N/04W-23R09	SPRING VALLEY LAKE ASSOCIATION	UNK		WELL #10B (FA-10)	ALTO
05N/04W-24F02	BEINSCHROTH FAMILY TRUST	NF	00190A-1	YARD 7.5 HP	ALTO
05N/04W-24F03	BEINSCHROTH FAMILY TRUST	NF	00190A-2	FIELD 7.5 HP	ALTO
05N/04W-25A02	LIBERTY UTILITIES (APPLE VALLEY RANCHOS WATER) CORP.	UNK		WELL #29	ALTO
05N/04W-25E04	SPRING VALLEY LAKE ASSOCIATION	G362649	3101A-12	WELL #14 (DESTROYED)	ALTO
05N/04W-25E04	SPRING VALLEY LAKE ASSOCIATION	G362649	3101A-12	WELL #14 (DESTROYED)	ALTO
05N/04W-25E05	SPRING VALLEY LAKE ASSOCIATION	G362651	3101A-10	WELL #11 (DESTROYED)	ALTO
05N/04W-25E05	SPRING VALLEY LAKE ASSOCIATION	G362651	3101A-10	WELL #11 (DESTROYED)	ALTO
05N/04W-25E06	SPRING VALLEY LAKE ASSOCIATION	UNK		WELL #11A (DESTROYED)	ALTO
05N/04W-25E07	SPRING VALLEY LAKE ASSOCIATION	UNK		WELL #11B (FA-11)	ALTO
05N/04W-25E08	SPRING VALLEY LAKE ASSOCIATION	UNK		WELL #14A (FA-14)	ALTO
05N/04W-25E09	SPRING VALLEY LAKE ASSOCIATION	UNK		WELL #11C (FA-11)	ALTO
05N/04W-25GD01	CDFW - MOJAVE NARROWS REGIONAL PARK	UNK	09154A-9	INFLOW - OUTFLOW	ALTO

MOJAVE BASIN AREA
WATER PRODUCTION FACILITIES
CROSS INDEX BY STATE WELL NUMBER

STATE WELL NUMBER	OWNER NAME	RECORD TYPE[1] AND NUMBER	VERIFICATION NUMBER	LOCAL DESIGNATION	SUBAREA
05N/04W-25N01	SAN BERNARDINO COUNTY SERVICE AREA 64	G362796	09146A-3	WELL #04	ALTO
05N/04W-26C01	SPRING VALLEY LAKE ASSOCIATION	G362646	03101A-5	WELL #05 (DESTROYED)	ALTO
05N/04W-26C01	SPRING VALLEY LAKE ASSOCIATION	G362646	03101A-5	WELL #05 (DESTROYED)	ALTO
05N/04W-26C02	SPRING VALLEY LAKE ASSOCIATION	G362647	03101A-6	WELL #06 (DESTROYED)	ALTO
05N/04W-26C02	SPRING VALLEY LAKE ASSOCIATION	G362647	03101A-6	WELL #06 (DESTROYED)	ALTO
05N/04W-26C03	SPRING VALLEY LAKE ASSOCIATION	UNK		WELL #06A (FA-6)	ALTO
05N/04W-26C04	SPRING VALLEY LAKE ASSOCIATION	UNK		WELL #05A (FA-5)	ALTO
05N/04W-26C05	SPRING VALLEY LAKE ASSOCIATION	UNK		WELL #06B (FA-6)	ALTO
05N/04W-26C05	SPRING VALLEY LAKE ASSOCIATION	UNK		WELL #06B (FA-6)	ALTO
05N/04W-26F02	SPRING VALLEY LAKE ASSOCIATION	G362643	03101A-3	WELL #02 (DESTROYED)	ALTO
05N/04W-26F02	SPRING VALLEY LAKE ASSOCIATION	G362643	03101A-3	WELL #02 (DESTROYED)	ALTO
05N/04W-26F03	SPRING VALLEY LAKE ASSOCIATION	G362642	03101A-2	WELL #01 (DESTROYED)	ALTO
05N/04W-26F04	SPRING VALLEY LAKE ASSOCIATION	UNK		WELL #01A (DESTROYED)	ALTO
05N/04W-26F05	SPRING VALLEY LAKE ASSOCIATION	UNK		WELL #1B (FA-1)	ALTO
05N/04W-26F06	SPRING VALLEY LAKE ASSOCIATION	UNK		WELL #2A (FA-2)	ALTO
05N/04W-26G04	SPRING VALLEY LAKE ASSOCIATION	G362644	03101A-1	BEACH WELL #16 (DESTROYED)	ALTO
05N/04W-26G04	SPRING VALLEY LAKE ASSOCIATION	G362644	03101A-1	BEACH WELL #16 (DESTROYED)	ALTO
05N/04W-26G05	SPRING VALLEY LAKE ASSOCIATION	G362838	03101A-4	WELL #03 (DESTROYED)	ALTO
05N/04W-26G05	SPRING VALLEY LAKE ASSOCIATION	G362838	03101A-4	WELL #03 (DESTROYED)	ALTO
05N/04W-26G06	SPRING VALLEY LAKE ASSOCIATION	UNK		WELL #03A (DESTROYED)	ALTO
05N/04W-26G40	SPRING VALLEY LAKE ASSOCIATION	UNK		WELL #03B (FA-3)	ALTO
05N/04W-26H01	SPRING VALLEY LAKE ASSOCIATION	G362652	3101A-11	WELL #13 (DESTROYED)	ALTO
05N/04W-26H01	SPRING VALLEY LAKE ASSOCIATION	G362652	3101A-11	WELL #13 (DESTROYED)	ALTO
05N/04W-26H02	SPRING VALLEY LAKE ASSOCIATION	UNK		WELL #13A (FA-13)	ALTO
05N/04W-26H03	SPRING VALLEY LAKE ASSOCIATION	UNK		WELL #13B (FA-13)	ALTO
05N/04W-26H03	SPRING VALLEY LAKE ASSOCIATION	UNK		WELL #13B (FA-13)	ALTO
05N/04W-26J03	SPRING VALLEY LAKE ASSOCIATION	UNK		WELL #15 (DESTROYED)	ALTO
05N/04W-26J03	SPRING VALLEY LAKE ASSOCIATION	UNK		WELL #15 (DESTROYED)	ALTO
05N/04W-26J04	SPRING VALLEY LAKE ASSOCIATION	UNK		WELL #15A (FA-15)	ALTO
05N/04W-26K07	SPRING VALLEY LAKE ASSOCIATION	UNK		WELL #16A (FA-16)	ALTO
05N/04W-26KD01	SPRING VALLEY LAKE ASSOCIATION	NF	3101A-13	INLET WEIR	ALTO
05N/04W-27D08	VICTORVILLE WATER DISTRICT, ID#1	G362803	9139A-12	WELL #116	ALTO
05N/04W-27K01	VICTORVILLE WATER DISTRICT, ID#1	UNK		WELL #145	ALTO
05N/04W-30A01	VICTORVILLE WATER DISTRICT, ID#1	G363542	9139A-26	WELL #131	ALTO

MOJAVE BASIN AREA
WATER PRODUCTION FACILITIES
CROSS INDEX BY STATE WELL NUMBER

STATE WELL NUMBER	OWNER NAME	RECORD TYPE[1] AND NUMBER	VERIFICATION NUMBER	LOCAL DESIGNATION	SUBAREA
05N/04W-30E02	VICTORVILLE WATER DISTRICT, ID#1	G362819	9139A-18	WELL #123	ALTO
05N/04W-30K02	VICTORVILLE WATER DISTRICT, ID#1	G362853	9139A-21	WELL #126	ALTO
05N/04W-30M01	VICTORVILLE WATER DISTRICT, ID#1	G362581	9139A-19	WELL #124	ALTO
05N/04W-30M02	VICTORVILLE WATER DISTRICT, ID#1	G362747	9139A-20	WELL #125	ALTO
05N/04W-30M03	VICTORVILLE WATER DISTRICT, ID#1	UNK		WELL #142	ALTO
05N/04W-30M04	VICTORVILLE WATER DISTRICT, ID#1	UNK		WELL #144	ALTO
05N/04W-31A01	VICTORVILLE WATER DISTRICT, ID#1	UNK		WELL #139	ALTO
05N/04W-31A02	VICTORVILLE WATER DISTRICT, ID#1	UNK		WELL #143	ALTO
05N/04W-33H02	VICTORVILLE WATER DISTRICT, ID#1	G363281	9139A-17	WELL #122	ALTO
05N/04W-34N01	VICTORVILLE WATER DISTRICT, ID#1	G363026	9139A-15	WELL #120	ALTO
05N/04W-35A04	SAN BERNARDINO COUNTY SERVICE AREA 64	G362598	09146A-1	WELL #01	ALTO
05N/04W-35H04	CDFW - MOJAVE RIVER FISH HATCHERY	G362444	09154A-3	WELL #07	ALTO
05N/04W-35H05	CDFW - MOJAVE RIVER FISH HATCHERY	G362688	09154A-5	WELL #09	ALTO
05N/04W-35H06	SPRING VALLEY LAKE COUNTRY CLUB	G362770	03116A-1	ONLY WELL	ALTO
05N/04W-35HD07	SPRING VALLEY LAKE COUNTRY CLUB	UNK		INFLOW FROM HATCHERY	ALTO
05N/04W-35J01	CDFW - MOJAVE RIVER FISH HATCHERY	G360352	09154A-2	WELL #04	ALTO
05N/04W-35J02	CDFW - MOJAVE RIVER FISH HATCHERY	G360351	09154A-1	WELL #10	ALTO
05N/04W-35J03	CDFW - MOJAVE RIVER FISH HATCHERY	G362687	09154A-4	WELL #08	ALTO
05N/04W-35J04	CDFW - MOJAVE RIVER FISH HATCHERY	UNK		WELL #03A	ALTO
05N/04W-35M02	SAN BERNARDINO COUNTY SERVICE AREA 64	UNK		WELL #07	ALTO
05N/04W-35R01	VICTOR VALLEY COMMUNITY COLLEGE DISTRICT	G360940	09153A-4	WELL #03-A (HUMANITIES BLDG.)	ALTO
05N/04W-35R03	VICTOR VALLEY COMMUNITY COLLEGE DISTRICT	UNK		CENTRAL PLANT WELL	ALTO
05N/04W-35R04	VICTOR VALLEY COMMUNITY COLLEGE DISTRICT	UNK		WELL #03-B (HUMANITIES BLDG.)	ALTO
05N/04W-36E01	VICTOR VALLEY COMMUNITY COLLEGE DISTRICT	G360951	09153A-5	WELL #12 (DESTROYED)	ALTO
05N/04W-36G01	SAN BERNARDINO COUNTY SERVICE AREA 64	G362599	09146A-2	WELL #03	ALTO
05N/04W-36N01	VICTOR VALLEY COMMUNITY COLLEGE DISTRICT	G360938	09153A-1	WELL #01 (FIELD AT BV RD)	ALTO
05N/04W-36N02	VICTOR VALLEY COMMUNITY COLLEGE DISTRICT	UNK		WELL #01A (AG WELL)	ALTO
05N/04W-36N03	VICTOR VALLEY COMMUNITY COLLEGE DISTRICT	G360947	09153A-2	AG WELL IN RIVER	ALTO
05N/04W-36N04	VICTOR VALLEY COMMUNITY COLLEGE DISTRICT	G360939	09153A-3	WELL #02 (BLDG 80)	ALTO
05N/04W-36Q04	SAN BERNARDINO COUNTY SERVICE AREA 64	G362909	09146A-4	WELL #05	ALTO
05N/05W-04A01	ADELANTO, CITY OF	NF	09140A-7	WELL #08A	ALTO
05N/05W-13E01	VICTORVILLE WATER DISTRICT, ID#1	UNK		HDPP "K" INJECTION/EXTRACTION	ALTO
05N/05W-13H02	VICTORVILLE WATER DISTRICT, ID#1	UNK		HDPP "G" INJECTION/EXTRACTION	ALTO
05N/05W-13R02	VICTORVILLE WATER DISTRICT, ID#1	UNK		HDPP "H" INJECTION/EXTRACTION	ALTO

MOJAVE BASIN AREA
WATER PRODUCTION FACILITIES
CROSS INDEX BY STATE WELL NUMBER

STATE WELL NUMBER	OWNER NAME	RECORD TYPE[1] AND NUMBER	VERIFICATION NUMBER	LOCAL DESIGNATION	SUBAREA
05N/05W-14P01	VICTORVILLE WATER DISTRICT, ID#1	G363543	9139A-27	WELL #132	ALTO
05N/05W-18Q01	ADELANTO, CITY OF	NF	09140A-5	WELL #06	ALTO
05N/05W-18Q02	ADELANTO, CITY OF	NF	09140A-6	WELL #07	ALTO
05N/05W-20A02	ADELANTO, CITY OF	UNK		WELL #15	ALTO
05N/05W-23K01	VICTORVILLE WATER DISTRICT, ID#1	G363545	9139A-29	WELL #134	ALTO
05N/05W-24R01	VICTORVILLE WATER DISTRICT, ID#1	G360337	09139A-9	WELL #112	ALTO
05N/05W-24R02	VICTORVILLE WATER DISTRICT, ID#1	UNK		WELL #137	ALTO
05N/05W-25D01	VICTORVILLE WATER DISTRICT, ID#1	UNK		WELL #138	ALTO
05N/05W-25K02	VICTORVILLE WATER DISTRICT, ID#1	G363024	9139A-23	WELL #128	ALTO
05N/05W-33L01	ADELANTO, CITY OF	UNK		WELL #A (DESTROYED)	ALTO
05N/05W-35C03	VICTORVILLE WATER DISTRICT, ID#2	G363277	09163A-7	WELL #207	ALTO
05N/05W-35G01	VICTORVILLE WATER DISTRICT, ID#2	G363274	09163A-3	WELL #203	ALTO
05N/05W-35P02	VICTORVILLE WATER DISTRICT, ID#2	G363275	09163A-5	WELL #205	ALTO
05N/06W-01K01	SAN BERNARDINO COUNTY - HIGH DESERT DETENTION CENTER	UNK		WELL #01	ALTO
05N/06W-01L01	ADELANTO, CITY OF	UNK		WELL #16	ALTO
05N/06W-36R01	VICTORVILLE WATER DISTRICT, ID#2	G363273	09163A-2	WELL #202 (DESTROYED)	ALTO
05N/07W-23A01	PHELAN PIÑON HILLS COMMUNITY SERVICES DISTRICT	G362825	09150O-5	WELL #05	OESTE
05N/07W-24D02	PHELAN PIÑON HILLS COMMUNITY SERVICES DISTRICT	UNK		WELL #1 (DESTROYED)	OESTE
05N/07W-24D03	PHELAN PIÑON HILLS COMMUNITY SERVICES DISTRICT	G362729	09150O-2	WELL #02 - ZONE L	OESTE
05N/07W-24D04	PHELAN PIÑON HILLS COMMUNITY SERVICES DISTRICT	G362826	09150O-4	WELL #04	OESTE
05N/07W-24D07	PHELAN PIÑON HILLS COMMUNITY SERVICES DISTRICT	G362757	09150O-3	WELL #03	OESTE
05N/07W-30D01	PHELAN PIÑON HILLS COMMUNITY SERVICES DISTRICT	G363222	09150O-8	WELL #10	OESTE
05N/07W-30D02	PHELAN PIÑON HILLS COMMUNITY SERVICES DISTRICT	UNK	09150O-9	WELL #11	OESTE
05N/07W-30D03	PHELAN PIÑON HILLS COMMUNITY SERVICES DISTRICT	UNK		WELL #12	OESTE
05N/07W-31J03	PHELAN PIÑON HILLS COMMUNITY SERVICES DISTRICT	G362861	09150O-6	WELL #06A	OESTE
05N/07W-31J04	PHELAN PIÑON HILLS COMMUNITY SERVICES DISTRICT	G363221	09150O-7	WELL #06B	OESTE
05N/07W-36E01	PHELAN PIÑON HILLS COMMUNITY SERVICES DISTRICT	NF	09150O-1	WELL # 26	OESTE
06N/01W-36G03	GABRYCH, EUGENE	UNK			ESTE
06N/01W-36G04	GABRYCH, EUGENE	UNK			ESTE
06N/01W-36H01	GABRYCH, EUGENE	NF	03200E-1	NORTH WELL	ESTE
06N/01W-36H02	GABRYCH, EUGENE	NF	03200E-2	SOUTH WELL	ESTE
06N/01W-36J01	GABRYCH, EUGENE	UNK			ESTE
06N/01W-36K03	GABRYCH, EUGENE	UNK			ESTE
06N/01W-36K04	GABRYCH, EUGENE	UNK			ESTE

MOJAVE BASIN AREA
WATER PRODUCTION FACILITIES
CROSS INDEX BY STATE WELL NUMBER

STATE WELL NUMBER	OWNER NAME	RECORD TYPE[1] AND NUMBER	VERIFICATION NUMBER	LOCAL DESIGNATION	SUBAREA
06N/01W-36K05	GABRYCH, EUGENE	UNK			ESTE
06N/01W-36K06	GABRYCH, EUGENE	UNK			ESTE
06N/01W-36L01	GABRYCH, EUGENE	UNK			ESTE
06N/01W-36Q01	GABRYCH, EUGENE	UNK			ESTE
06N/02W-09E01	CEMEX, INC.	UNK		QUARRY WELL #06	ALTO
06N/02W-09E01	CEMEX, INC.	UNK		QUARRY WELL #06	ALTO
06N/02W-17F01	CEMEX, INC.	G362808	09131A-2	WELL #1 - QUARRY WELL	ALTO
06N/02W-17F01	CEMEX, INC.	G362808	09131A-2	WELL #1 - QUARRY WELL	ALTO
06N/02W-17G01	CEMEX, INC.	G362847	09131A-3	WELL #2 - QUARRY WELL	ALTO
06N/02W-17G02	CEMEX, INC.	UNK		WELL # 3 - QUARRY WELL	ALTO
06N/02W-17G03	CEMEX, INC.	UNK		WELL # 4 - QUARRY WELL	ALTO
06N/02W-17G04	CEMEX, INC.	UNK		WELL # 5 - QUARRY WELL	ALTO
06N/02W-18F02	CEMEX, INC.	UNK		QUARRY #18	ALTO
06N/03W-34J03	GOLDEN STATE WATER COMPANY	G362903	09130A-8	PAPAGO - A.V.N.	ALTO
06N/03W-34K01	GOLDEN STATE WATER COMPANY	G361595	09130A-4	CENTRAL #07 - A.V.N.	ALTO
06N/03W-34K02	GOLDEN STATE WATER COMPANY	G362876	09130A-3	CENTRAL #02 - A.V.N.	ALTO
06N/04W-04M01	CALPORTLAND COMPANY - ORO GRANDE PLANT	UNK		SPARKHULE QUARRY WELL #1	ALTO
06N/04W-04M02	CALPORTLAND COMPANY - ORO GRANDE PLANT	UNK		WELL 1 PZ	ALTO
06N/04W-07D07	CALMAT COMPANY	NF	01307A-2	WELL #2	ALTO
06N/04W-18C02	CALMAT COMPANY	NF	01307A-1	WELL #1 OR "NEW WELL"	ALTO
06N/04W-18F05	CALPORTLAND COMPANY - ORO GRANDE PLANT	G360888	9127A-10	UNDERPASS WELL 1	ALTO
06N/04W-18L03	CALPORTLAND COMPANY - ORO GRANDE PLANT	G360875	09127A-7	ORCHARD WELL	ALTO
06N/04W-18N01	CALPORTLAND COMPANY - AGRICULTURE	NF	09127A-8	POND/FARM	ALTO
06N/04W-19A04	ORO GRANDE SCHOOL DISTRICT	UNK		OLD ELEMENTARY SCHOOL 3RD STREET	ALTO
06N/04W-19B11	SAN BERNARDINO COUNTY SERVICE AREA 42	UNK		WELL #04	ALTO
06N/04W-19C09	CALPORTLAND COMPANY - ORO GRANDE PLANT	G363204	09127A-3	FARR PARK WELL 91-3	ALTO
06N/04W-19C10	CALPORTLAND COMPANY - ORO GRANDE PLANT	G363205	09127A-6	MONTGOMERY WELL 91-4	ALTO
06N/04W-19C13	CALPORTLAND COMPANY - ORO GRANDE PLANT	UNK		JOHNSON WELL	ALTO
06N/04W-19D01	CALPORTLAND COMPANY - ORO GRANDE PLANT	UNK		MOJAVE WELL	ALTO
06N/04W-19E01	CALPORTLAND COMPANY - AGRICULTURE	G362690	09127A-9	RIVER WELL/68-1	ALTO
06N/04W-19F01	ORO GRANDE SCHOOL DISTRICT	UNK		WELL #01	ALTO
06N/04W-19F02	ORO GRANDE SCHOOL DISTRICT	UNK		WELL #01	ALTO
06N/04W-19K02	ORO GRANDE SCHOOL DISTRICT	NF	04027A-1	DIESEL WELL	ALTO
06N/04W-19K02	ORO GRANDE SCHOOL DISTRICT	NF	04027A-1	DIESEL WELL	ALTO

MOJAVE BASIN AREA
WATER PRODUCTION FACILITIES
CROSS INDEX BY STATE WELL NUMBER

STATE WELL NUMBER	OWNER NAME	RECORD TYPE[1] AND NUMBER	VERIFICATION NUMBER	LOCAL DESIGNATION	SUBAREA
06N/04W-19R03	GULBRANSON, MERLIN	UNK		5HP AG	ALTO
06N/04W-19R04	GULBRANSON, MERLIN	NF	03357A-1	WELL #01 15 HP AG	ALTO
06N/04W-25N01	CALPORTLAND COMPANY - ORO GRANDE PLANT	UNK		WELL #1-NORTH	ALTO
06N/04W-29M06	SAN BERNARDINO COUNTY SERVICE AREA 42	G360885	09145A-1	WELL #01	ALTO
06N/04W-29M09	SAN BERNARDINO COUNTY SERVICE AREA 42	G360880	09145A-2	WELL #02	ALTO
06N/04W-29M10	SAN BERNARDINO COUNTY SERVICE AREA 42	G363306	09145A-3	WELL #03	ALTO
06N/04W-30G01	ADELANTO, CITY OF	G362048	9140A-13	WELL #06G	ALTO
06N/04W-30G02	ADELANTO, CITY OF	NF	9140A-14	WELL #07G	ALTO
06N/04W-30G03	ADELANTO, CITY OF	G362047	9140A-12	WELL #05G	ALTO
06N/04W-30J01	CALPORTLAND COMPANY - ORO GRANDE PLANT	G362115	09127A-2	CLANTON WELL 63-2	ALTO
06N/04W-30J02	CALPORTLAND COMPANY - ORO GRANDE PLANT	G362663	09127A-4	HORTON WELL 74-4	ALTO
06N/04W-30J03	CALPORTLAND COMPANY - ORO GRANDE PLANT	G363016	09127A-5	JACOBS WELL 88-1	ALTO
06N/04W-30J04	CALPORTLAND COMPANY - ORO GRANDE PLANT	G362783	09127A-1	10 LOOMIS WELL 82-10	ALTO
06N/04W-30K03	ADELANTO, CITY OF	G362044	09140A-9	WELL #02G	ALTO
06N/04W-30K04	ADELANTO, CITY OF	G362046	9140A-11	WELL #04G	ALTO
06N/04W-30K05	ADELANTO, CITY OF	G362336	9140A-15	WELL #08G	ALTO
06N/04W-30K07	ADELANTO, CITY OF	UNK	9140A-16	WELL #14	ALTO
06N/04W-30K10	ADELANTO, CITY OF	UNK		WELL #08G2	ALTO
06N/04W-30K11	ADELANTO, CITY OF	UNK		WELL #14A	ALTO
06N/04W-30N04	ADELANTO, CITY OF	NF	09140A-2	WELL #03	ALTO
06N/04W-30N07	ADELANTO, CITY OF	NF	09140A-1	WELL #02	ALTO
06N/04W-30N08	ADELANTO, CITY OF	NF	09140A-3	WELL #04	ALTO
06N/04W-30N09	ADELANTO, CITY OF	NF	09140A-4	WELL #05	ALTO
06N/04W-30N11	ADELANTO, CITY OF	NF		WELL #05A	ALTO
06N/04W-30P05	ADELANTO, CITY OF	G362410	09140A-8	WELL #01G	ALTO
06N/04W-30P06	ADELANTO, CITY OF	UNK		WELL #03G2	ALTO
06N/04W-30Q06	ADELANTO, CITY OF	G362045	9140A-10	WELL #03G	ALTO
06N/04W-33K01	CEMEX, INC.	G362283	9131A-13	WELL #17 - SANITARY DIST WELL	ALTO
06N/04W-33L03	CEMEX, INC.	G362371	9131A-14	WELL #19 - RIPARIAN WELL	ALTO
06N/04W-33N01	CEMEX, INC.	G360777	9131A-10	WELL #11 - EQUIP SHED WELL	ALTO
06N/04W-33N02	CEMEX, INC.	G362795	9131A-11	WELL #12 - DOMESTIC WELL	ALTO
06N/04W-33N03	SERVICE ROCK PRODUCTS CORPORATION	G360781	9131A-12	WELL #15 - TRANSIT MIX WELL	ALTO
06N/04W-33N06	SERVICE ROCK PRODUCTS CORPORATION	NF	9131A-15	WELL #20 - RIVER PLANT	ALTO
06N/04W-33P01	CEMEX, INC.	G360772	09131A-8	WELL #06 - MAINLINE SOUTH WELL	ALTO

MOJAVE BASIN AREA
WATER PRODUCTION FACILITIES
CROSS INDEX BY STATE WELL NUMBER

STATE WELL NUMBER	OWNER NAME	RECORD TYPE[1] AND NUMBER	VERIFICATION NUMBER	LOCAL DESIGNATION	SUBAREA
06N/04W-33P02	CEMEX, INC.	G360773	09131A-9	WELL #07 - MAIN LINE MIDDLE WELL	ALTO
06N/04W-34E02	LIBERTY UTILITIES (APPLE VALLEY RANCHOS WATER) CORP.	G361703	09117A-3	WELL #07	ALTO
06N/04W-34M08	VICTORVILLE WATER DISTRICT, ID#1	NF	02743A-1	GRADY TRAMMEL WELL	ALTO
06N/04W-34M10	VICTORVILLE WATER DISTRICT, ID#1	G362802	9139A-13	WELL #118	ALTO
06N/04W-34M12	VICTORVILLE WATER DISTRICT, ID#1	G362818	9139A-14	WELL #119	ALTO
06N/04W-34M14	VICTORVILLE WATER DISTRICT, ID#1	UNK		NEW GRADY TRAMMEL WELL	ALTO
06N/04W-35A01	CALPORTLAND COMPANY - ORO GRANDE PLANT	UNK		WELL #1 (MONEY PIT)	ALTO
06N/04W-35A02	CALPORTLAND COMPANY - ORO GRANDE PLANT	UNK		WELL #2 - SOUTH	ALTO
06N/05W-01A02	PITTMAN, LEROY W.	NF	02140A-3	WELL #03 - 1.5 HP	ALTO
06N/05W-01A05	PITTMAN, LEROY W.	NF	02140A-4	WELL #04 - 1.5 HP	ALTO
06N/05W-01B02	PITTMAN, LEROY W.	NF	02140A-2	WELL #02 - 7 HP	ALTO
06N/05W-01B03	PITTMAN, LEROY W.	NF	02140A-1	WELL #01 - 20 HP	ALTO
06N/05W-35A01	FEDERAL BUREAU OF PRISONS, VICTORVILLE	UNK		FBOP #01	ALTO
06N/05W-36D01	FEDERAL BUREAU OF PRISONS, VICTORVILLE	UNK		FBOP #02	ALTO
06N/07W-11R01	HETTINGA REVOCABLE TRUST	NF	02717O-4	WELL #04	OESTE
06N/07W-14A01	HETTINGA REVOCABLE TRUST	NF	02717O-1	FIELD WELL EAST- PUMP #07	OESTE
06N/07W-14B03	HETTINGA REVOCABLE TRUST	NF	02717O-2	FIELD WELL CENTER - PUMP #06	OESTE
06N/07W-14C01	HETTINGA REVOCABLE TRUST	NF	02717O-3	FIELD WEST WELL - PUMP #05	OESTE
06N/07W-14K01	PHELAN PIÑON HILLS COMMUNITY SERVICES DISTRICT	G363550	01317O-5	WELL # 25	OESTE
06N/07W-14K02	PHELAN PIÑON HILLS COMMUNITY SERVICES DISTRICT	UNK		WELL # 24	OESTE
06N/07W-14N01	HETTINGA REVOCABLE TRUST	UNK	03599O-3	SHOP WELL	OESTE
06N/07W-14N02	HETTINGA REVOCABLE TRUST	UNK	03599O-4	BARN #1 WELL	OESTE
06N/07W-14Q02	PHELAN PIÑON HILLS COMMUNITY SERVICES DISTRICT	G363549	01317O-3	OLD DOMESTIC WELL	OESTE
06N/07W-15Q02	HETTINGA REVOCABLE TRUST	NF	03599O-2	BARN #2 WELL	OESTE
06N/07W-15Q04	HETTINGA REVOCABLE TRUST	NF	03599O-2	NEW BARN #2 WELL	OESTE
06N/07W-15R01	HETTINGA REVOCABLE TRUST	NF	03599O-1	FIELD WELL - EDISON	OESTE
06N/07W-15R19	HETTINGA REVOCABLE TRUST	UNK		NEW EDISON WELL	OESTE
06N/07W-17Q05	CHAMISAL MUTUAL WATER COMPANY	NF	00446O-1	WELL #01	OESTE
06N/07W-17Q06	CHAMISAL MUTUAL WATER COMPANY	NF	00446O-2	WELL #2, BACK UP	OESTE
06N/07W-23A01	AEROCHEM, INC.	NF	00028O-1	WELL PUMP - 200 HP	OESTE
06N/07W-23A10	AEROCHEM, INC.	NF	00028O-2	NEW WELL - 20 HP	OESTE
06N/07W-23A12	AEROCHEM, INC.	UNK		NEW MONITORING WELL	OESTE
06N/07W-23A14	AEROCHEM, INC.	UNK		EM-21	OESTE
06N/07W-23A18	AEROCHEM, INC.	UNK		EM-22	OESTE

MOJAVE BASIN AREA
WATER PRODUCTION FACILITIES
CROSS INDEX BY STATE WELL NUMBER

STATE WELL NUMBER	OWNER NAME	RECORD TYPE[1] AND NUMBER	VERIFICATION NUMBER	LOCAL DESIGNATION	SUBAREA
06N/07W-23F01	PHELAN PIÑON HILLS COMMUNITY SERVICES DISTRICT	G363552	01317O-4	WELL # 22	OESTE
06N/07W-26J01	PHELAN PIÑON HILLS COMMUNITY SERVICES DISTRICT	G363551	01317O-1	WELL # 21	OESTE
06N/07W-26J02	PHELAN PIÑON HILLS COMMUNITY SERVICES DISTRICT	G363553	01317O-2	WELL # 20	OESTE
06N/07W-26K03	PHELAN PIÑON HILLS COMMUNITY SERVICES DISTRICT	UNK		WELL # 23	OESTE
06N/07W-29P02	HANDRINOS, NICOLE A.	NF	03430O-1	3HP	OESTE
07N/03W-09G01	GABRYCH, EUGENE	UNK		UNKNOWN AT THIS TIME.	CENTRO
07N/04W-06A02	EAST DESERT LAND COMPANY, LLC	UNK		WELL #03	ALTO
07N/04W-06E01	SILVER LAKES ASSOCIATION	G362739	09159A-2	WELL #13	ALTO
07N/04W-06E04	HELENDALE COMMUNITY SERVICES DISTRICT	G363035	09147A-4	WELL #04	ALTO
07N/04W-06E06	HELENDALE COMMUNITY SERVICES DISTRICT	G362641	09147A-2	WELL #02	ALTO
07N/04W-06E07	HELENDALE COMMUNITY SERVICES DISTRICT	UNK		WELL #04A	ALTO
07N/04W-06G05	BUNNELL, DICK	NF	03882A-1	DESTROYED	ALTO
07N/04W-06G06	BUNNELL, DICK	NF	03882A-2	INACTIVE WELL BY HOUSE	ALTO
07N/04W-06G07	BUNNELL, DICK	NF	03882A-3	OLD AG WELL	ALTO
07N/04W-06G09	BUNNELL, DICK	UNK		DOMESTIC WELL	ALTO
07N/04W-06K01	WESTERN WATER COMPANY	G362866	09018A-5	7N/4W-6H-1 (CARDOZO)	ALTO
07N/04W-06K02	WESTERN WATER COMPANY	G360515	9018A-10	WELL #03 - 50 HP (CARDOZO)	ALTO
07N/04W-06M05	SILVER LAKES ASSOCIATION	G362738	09159A-3	WELL #14 - ABANDONED	ALTO
07N/04W-06M06	HELENDALE COMMUNITY SERVICES DISTRICT	G363218	09147A-5	WELL #05	ALTO
07N/04W-06M07	HELENDALE COMMUNITY SERVICES DISTRICT	G363219	09147A-6	WELL #06	ALTO
07N/04W-06M08	SILVER LAKES ASSOCIATION	G363021	09159A-8	WELL #19A ABONDONED	ALTO
07N/04W-06M09	SILVER LAKES ASSOCIATION	G363053	09159A-9	WELL #19B DESTROYED	ALTO
07N/04W-06M10	SILVER LAKES ASSOCIATION	UNK		WELL #19C	ALTO
07N/04W-06N01	SILVER LAKES ASSOCIATION	G362741	09159A-4	WELL #15A ABANDONED	ALTO
07N/04W-06N02	SILVER LAKES ASSOCIATION	UNK		WELL #15B	ALTO
07N/04W-06Q01	WESTERN WATER COMPANY	G360514	09018A-9	WELL #02 - 7.5 HP (CARDOZO)	ALTO
07N/04W-06Q02	WESTERN WATER COMPANY	G360513	09018A-8	WELL #01 - 25 HP (CARDOZO)	ALTO
07N/04W-07B03	EAST DESERT LAND COMPANY, LLC	UNK			ALTO
07N/04W-07B05	EAST DESERT LAND COMPANY, LLC	UNK		WELL #02	ALTO
07N/04W-07C06	EAST DESERT LAND COMPANY, LLC	UNK			ALTO
07N/04W-07C07	EAST DESERT LAND COMPANY, LLC	UNK			ALTO
07N/04W-07C08	EAST DESERT LAND COMPANY, LLC	UNK		1998 DOMESTIC	ALTO
07N/04W-07C10	EAST DESERT LAND COMPANY, LLC	UNK		WELL #01	ALTO
07N/04W-07F01	DORA LAND, INC.	G362865	09018A-6	7N/4W-7F-1	ALTO

MOJAVE BASIN AREA
WATER PRODUCTION FACILITIES
CROSS INDEX BY STATE WELL NUMBER

STATE WELL NUMBER	OWNER NAME	RECORD TYPE[1] AND NUMBER	VERIFICATION NUMBER	LOCAL DESIGNATION	SUBAREA
07N/04W-07G01	DORA LAND, INC.	NF	09018A-4	DOMESTIC	ALTO
07N/04W-07K01	DORA LAND, INC.	G361905	9018A-11	WELL #16 - 30 HP	ALTO
07N/04W-07L01	DORA LAND, INC.	G361906	9018A-12	WELL #17 - 50 HP	ALTO
07N/04W-07N01	DORA LAND, INC.	G361909	09018A-3		ALTO
07N/04W-07P01	DORA LAND, INC.	G361907	09018A-1		ALTO
07N/04W-07P02	DORA LAND, INC.	G361908	09018A-2		ALTO
07N/04W-18C01	WESTERN WATER COMPANY	NF	00125A-1	(BACA)	ALTO
07N/04W-18L01	FITZWATER, R. E.	G363195	02182A-1	WELL #01 - 3 HP	ALTO
07N/04W-18L03	FITZWATER, R. E.	G363202	02182A-2	WELL #02 - 40 HP	ALTO
07N/04W-18L04	FITZWATER, R. E.	G363201	02182A-3	WELL #03 - 80 HP	ALTO
07N/04W-18L05	FITZWATER, R. E.	UNK			ALTO
07N/04W-19K07	AGCON, INC.	UNK		AL'S WELL (N. PROPERTY)	ALTO
07N/04W-19N01	WESTERN WATER COMPANY	NF	03971A-1	ABANDONED (GARCIA)	ALTO
07N/04W-19N03	WESTERN WATER COMPANY	G362929	03971A-2	NEW WELL #01 (GARCIA)	ALTO
07N/04W-19Q01	AGCON, INC.	UNK	03354A-5	SHED WELL	ALTO
07N/04W-19Q02	AGCON, INC.	UNK	03354A-3	DOMESTIC- OUTSIDE SHED, INACTIVE	ALTO
07N/04W-19Q03	AGCON, INC.	UNK	03354A-4	WINDMILL-INACTIVE	ALTO
07N/04W-19Q04	AGCON, INC.	NF	03354A-1	ORO GRANDE WELL-ROCK PLANT	ALTO
07N/04W-19Q08	AGCON, INC.	NF	03354A-2	BATCH PLANT	ALTO
07N/04W-30E01	HI-GRADE MATERIALS COMPANY	NF	03353A-1	HELENDALE WELL	ALTO
07N/05W-24B01	MOJAVE DESERT LAND TRUST	NF	02050A-1	WELL #01	ALTO
07N/05W-24B02	MOJAVE DESERT LAND TRUST	UNK		50' WEST OF OLD WELL #01	ALTO
07N/05W-24G01	MOJAVE DESERT LAND TRUST	NF	02050A-2	WELL #02	ALTO
07N/05W-24H02	FISHER TRUST, JEROME R.	NF	00827A-3	WELL #03 - DOMESTIC WELL	ALTO
07N/05W-24H03	FISHER TRUST, JEROME R.	NF	00827A-4	WELL #04	ALTO
07N/05W-24P04	MOJAVE DESERT LAND TRUST	UNK		DOMESTIC WELL	ALTO
07N/05W-24P05	MOJAVE DESERT LAND TRUST	NF	02050A-3	WELL #03	ALTO
07N/05W-25G08	WAKULA FAMILY TRUST	NF	02790A-1	AG WELL	ALTO
07N/05W-25H03	WAKULA FAMILY TRUST	NF	02790A-2	DOMESTIC WELL	ALTO
07N/05W-25K09	THRASHER, GARY	NF	02649A-1	DOMESTIC WELL	ALTO
07N/05W-25K10	THRASHER, GARY	NF	02649A-2	IRRIGATION WELL-30HP	ALTO
07N/05W-25Q01	WOOD, MICHAEL AND DENISE	NF	03410A-3	WELL #03	ALTO
07N/05W-25Q02	WOOD, MICHAEL AND DENISE	NF	03410A-2	WELL #02 - 20 HP	ALTO
07N/05W-25R03	WOOD, MICHAEL AND DENISE	NF	03410A-1	WELL #01 - 20 HP	ALTO

MOJAVE BASIN AREA
WATER PRODUCTION FACILITIES
CROSS INDEX BY STATE WELL NUMBER

STATE WELL NUMBER	OWNER NAME	RECORD TYPE[1] AND NUMBER	VERIFICATION NUMBER	LOCAL DESIGNATION	SUBAREA
07N/05W-25R04	WOOD, MICHAEL AND DENISE	NF	03410A-4	WELL #04	ALTO
07N/05W-36B02	WEST, JIMMIE E.	G363194	03793A-1	DOMESTIC	ALTO
07N/05W-36B04	WEST, JIMMIE E.	UNK		AG WELL	ALTO
07N/05W-36K01	EVENSON, EDWIN H. AND JOYCELAINE C.	NF	00784A-2	WELL #02	ALTO
07N/05W-36K04	EVENSON, EDWIN H. AND JOYCELAINE C.	NF	00784A-1	WELL #01	ALTO
08N/03E-01A03	SAMRA, JAGTAR S.	NF	03812B-2		BAJA
08N/03E-03F08	HOLLISTER, ROBERT H. AND RUTH M.	NF	03521B-1	3 HP	BAJA
08N/03E-03G01	LAM, PHILLIP	NF	02398B-2	WELL #02	BAJA
08N/03E-03G04	LAM, PHILLIP	NF	02398B-1	WELL #01	BAJA
08N/03E-03K05	MURPHY, JEAN	NF	00081B-1	AG	BAJA
08N/03E-03K08	MURPHY, JEAN	NF	00081B-2	DOMESTIC	BAJA
08N/03E-03M01	JACKSON, RAY REVOCABLE TRUST NO. 45801	NF	01328B-2		BAJA
08N/03E-03M02	JACKSON, RAY REVOCABLE TRUST NO. 45801	NF	01328B-1		BAJA
08N/03E-04J02	NEWBERRY COMMUNITY SERVICES DISTRICT	NF	01954B-2	WELL #02 - 5 HP	BAJA
08N/03E-04J03	NEWBERRY COMMUNITY SERVICES DISTRICT	NF	01954B-1	WELL #01	BAJA
08N/03E-12R01	KASNER FAMILY LIMITED PARTNERSHIP	NF	09115B-1	WELL #02 HOOVER	BAJA
08N/03E-13C01	CALMAT COMPANY	UNK			BAJA
08N/03W-36J01	CALMAT COMPANY	UNK		BLACK ANGEL MINE WELL	CENTRO
08N/04E-06H01	HONG, PAUL B. AND MAY	NF	01241B-4	WELL #04	BAJA
08N/04E-06J01	POLAND, JOHN R. AND KATHLEEN A.	NF	03593B-1	LAKE	BAJA
08N/04E-06L02	KEMP, ROBERT AND ROSE	NF	03289B-1		BAJA
08N/04E-07E01	PEARCE, CRAIG L.	G360314	03904B-2		BAJA
08N/04E-07E03	PEARCE, CRAIG L.	NF	03904B-1		BAJA
08N/04E-07N01	GABRYCH, EUGENE	G363330	01600B-1	FT. CADY ROAD WELL #01	BAJA
08N/04E-11C01	POLAND, JOHN R. AND KATHLEEN A.	NF	03593B-2	DOMESTIC	BAJA
08N/04E-12M02	CALIFORNIA DEPARTMENT OF TRANSPORTATION	UNK			BAJA
08N/04E-12M03	CALIFORNIA DEPARTMENT OF TRANSPORTATION	G362541	09155B-1	93804 DESERT OASIS SAFETY REST WELL	BAJA
08N/04E-18K02	SOUTHERN CALIFORNIA GAS COMPANY	G362408	09129B-2	WELL #02 NORTH	BAJA
08N/04E-18Q02	SOUTHERN CALIFORNIA GAS COMPANY	G362407	09129B-1	WELL #01 SOUTH	BAJA
08N/04W-10G01	CHONG, JOAN	NF	03414C-1	GS1	CENTRO
08N/04W-10G02	CHONG, JOAN	UNK		HOUSE WELL	CENTRO
08N/04W-11Q01	DE VRIES, NEIL AND MARY FAMILY TRUST	NF	0663C-11	FIELD 3 AG (60 FEET EAST OF HOUSE)	CENTRO
08N/04W-11Q02	DE VRIES, NEIL AND MARY FAMILY TRUST	NF	0663C-12	FIELD 3 DOMESTIC (120' NE OF HOUSE)	CENTRO
08N/04W-11R01	DE VRIES, NEIL AND MARY FAMILY TRUST	NF	0663C-13	FIELD 3 (SW QUADRANT)	CENTRO

MOJAVE BASIN AREA
WATER PRODUCTION FACILITIES
CROSS INDEX BY STATE WELL NUMBER

STATE WELL NUMBER	OWNER NAME	RECORD TYPE[1] AND NUMBER	VERIFICATION NUMBER	LOCAL DESIGNATION	SUBAREA
08N/04W-12J01	DE VRIES, NEIL AND MARY FAMILY TRUST	NF	0663C-26	FIELD 1 (400' EAST OF)	CENTRO
08N/04W-12J02	DE VRIES, NEIL AND MARY FAMILY TRUST	NF	0663C-23	FIELD 1 (430' SW OF PIVOT)	CENTRO
08N/04W-12K01	DE VRIES, NEIL AND MARY FAMILY TRUST	NF	0663C-21	FIELD 2 CENTER (DID NOT FIND)	CENTRO
08N/04W-12K02	DE VRIES, NEIL AND MARY FAMILY TRUST	NF	0663C-22	FIELD 2 (800' N OF PIVOT)	CENTRO
08N/04W-12L01	DE VRIES, NEIL AND MARY FAMILY TRUST	NF	0663C-14	FIELD 2 (BETWEEN FIELDS 2 AND 3)	CENTRO
08N/04W-12L02	DE VRIES, NEIL AND MARY FAMILY TRUST	NF	0663C-17	FIELD 2 (NW QUADRANT)	CENTRO
08N/04W-12L03	DE VRIES, NEIL AND MARY FAMILY TRUST	NF	0663C-18	FIELD 2 (IN RIVER NW OF FIELD 2)	CENTRO
08N/04W-12L04	DE VRIES, NEIL AND MARY FAMILY TRUST	NF	0663C-20	FIELD 2 (485' S OF 12L01)	CENTRO
08N/04W-12P01	DE VRIES, NEIL AND MARY FAMILY TRUST	NF	0663C-19	FIELD 2 DOMESTIC (SW OF FIELD 2)	CENTRO
08N/04W-12Q01	DE VRIES, NEIL AND MARY FAMILY TRUST	NF	0663C-24	DAIRY 1 DOMESTIC (50' S OF TANK)	CENTRO
08N/04W-12Q02	DE VRIES, NEIL AND MARY FAMILY TRUST	NF	0663C-25	DAIRY 1 (100' N OF HOUSE)	CENTRO
08N/04W-12Q03	DE VRIES, NEIL AND MARY FAMILY TRUST	UNK		DAIRY 1 DOMESTIC (180' S OF HOUSE)	CENTRO
08N/04W-12Q04	DE VRIES, NEIL AND MARY FAMILY TRUST	UNK		DAIRY 1 (NOT FOUND)	CENTRO
08N/04W-12Q05	DE VRIES, NEIL AND MARY FAMILY TRUST	UNK		DAIRY 1 (NOT FOUND)	CENTRO
08N/04W-12R01	DE VRIES, NEIL AND MARY FAMILY TRUST	UNK		DAIRY 1 (NE OF DAIRY 1)	CENTRO
08N/04W-12R02	DE VRIES, NEIL AND MARY FAMILY TRUST	UNK		DAIRY 1 (N OF RESEVOIR)	CENTRO
08N/04W-12R03	DE VRIES, NEIL AND MARY FAMILY TRUST	UNK		DAIRY 1 (N OF RESEVOIR)	CENTRO
08N/04W-13B01	DE VRIES, NEIL AND MARY FAMILY TRUST	UNK		DAIRY 1 (MILK BARN)	CENTRO
08N/04W-13B02	DE VRIES, NEIL AND MARY FAMILY TRUST	UNK		DAIRY 1 (NOT FOUND)	CENTRO
08N/04W-14A01	DE VRIES, NEIL AND MARY FAMILY TRUST	UNK		FIELD 6 (NOT FOUND)	CENTRO
08N/04W-14A02	DE VRIES, NEIL AND MARY FAMILY TRUST	UNK		FIELD 6 (NOT FOUND)	CENTRO
08N/04W-14A03	DE VRIES, NEIL AND MARY FAMILY TRUST	UNK		FIELD 6 (TREE GROWING OUT OF WELL)	CENTRO
08N/04W-14A04	DE VRIES, NEIL AND MARY FAMILY TRUST	UNK		FIELD 6 (500' S OF PIVOT)	CENTRO
08N/04W-14B01	DE VRIES, NEIL AND MARY FAMILY TRUST	NF	00663C-4	DAIRY 2 (NOT FOUND)	CENTRO
08N/04W-14B02	DE VRIES, NEIL AND MARY FAMILY TRUST	NF	00663C-8	DAIRY 2 (DESTROYED)	CENTRO
08N/04W-14B03	DE VRIES, NEIL AND MARY FAMILY TRUST	NF	00663C-9	DAIRY 2 (NOT FOUND)	CENTRO
08N/04W-14B04	DE VRIES, NEIL AND MARY FAMILY TRUST	NF	0663C-10	DAIRY 2 (NOT FOUND)	CENTRO
08N/04W-14B05	DE VRIES, NEIL AND MARY FAMILY TRUST	UNK		DAIRY 2 (NOT FOUND)	CENTRO
08N/04W-14B06	DE VRIES, NEIL AND MARY FAMILY TRUST	UNK		DAIRY 2 (NOT FOUND)	CENTRO
08N/04W-14B07	DE VRIES, NEIL AND MARY FAMILY TRUST	UNK		DAIRY 2 (NOT FOUND)	CENTRO
08N/04W-14B08	DE VRIES, NEIL AND MARY FAMILY TRUST	UNK		FIELD 6 (375' NW OF FIELD 6)	CENTRO
08N/04W-14B09	DE VRIES, NEIL AND MARY FAMILY TRUST	UNK		DAIRY 2 (NW OF COW PEN)	CENTRO
08N/04W-14G01	DE VRIES, NEIL AND MARY FAMILY TRUST	UNK		DAIRY 2 DOMESTIC (50' NW OF HOUSE)	CENTRO
08N/04W-14G02	DE VRIES, NEIL AND MARY FAMILY TRUST	UNK		DAIRY 2 (WEST-CENTER OF COW PEN)	CENTRO

MOJAVE BASIN AREA
WATER PRODUCTION FACILITIES
CROSS INDEX BY STATE WELL NUMBER

STATE WELL NUMBER	OWNER NAME	RECORD TYPE[1] AND NUMBER	VERIFICATION NUMBER	LOCAL DESIGNATION	SUBAREA
08N/04W-14H01	DE VRIES, NEIL AND MARY FAMILY TRUST	NF	0663C-15	FIELD 6 (S EDGE OF FIELD 6)	CENTRO
08N/04W-14H02	DE VRIES, NEIL AND MARY FAMILY TRUST	NF	0663C-16	FIELD 6 (SE OF FIELD 6)	CENTRO
08N/04W-15A04	SEXTON, RODNEY A. AND SEXTON, DEREK R.	NF	03799C-1	WELL #01 - 140 HP	CENTRO
08N/04W-15A05	SEXTON, RODNEY A. AND SEXTON, DEREK R.	NF	03799C-4	WELL #04 - ABANDONED	CENTRO
08N/04W-15A07	SEXTON, RODNEY A. AND SEXTON, DEREK R.	NF	03799C-3	WELL #03 - ABANDONED	CENTRO
08N/04W-15A08	SEXTON, RODNEY A. AND SEXTON, DEREK R.	NF	03799C-2	WELL #02 - 2 HP	CENTRO
08N/04W-15C01	OSTERKAMP, GEROLD	NF	02035C-1	WELL #01 - 40 HP	CENTRO
08N/04W-15E01	DE VRIES, NEIL AND MARY FAMILY TRUST	NF	00663C-1	FIELD 5A (SE IN BAMBOO)	CENTRO
08N/04W-15E02	DE VRIES, NEIL AND MARY FAMILY TRUST	NF	00663C-3	FIELD 5A (SOUTH)	CENTRO
08N/04W-15F03	OSTERKAMP, GEROLD	NF	02035C-3	WELL #03 - 15 HP	CENTRO
08N/04W-15F04	OSTERKAMP, GEROLD	NF	02035C-2	WELL #02 - 15 HP	CENTRO
08N/04W-15G01	DE VRIES, NEIL AND MARY FAMILY TRUST	NF	00663C-5	FIELD 4A (SOUTH EDGE OF PIVOT)	CENTRO
08N/04W-15G02	DE VRIES, NEIL AND MARY FAMILY TRUST	NF	00663C-6	FIELD 4A (WEST OF PIVOT CENTER)	CENTRO
08N/04W-15G03	DE VRIES, NEIL AND MARY FAMILY TRUST	NF	00663C-7	FIELD 4A (SOUTH EDGE OF PIVOT)	CENTRO
08N/04W-15M01	DE VRIES, NEIL AND MARY FAMILY TRUST	NF	00663C-2	SOUTH OF 5A (WEST)	CENTRO
08N/04W-15M02	DE VRIES, NEIL AND MARY FAMILY TRUST	NF	0663C-27	SOUTH OF 5A (EAST)	CENTRO
08N/04W-15R03	EYGNOR, ROBERT E.	NF	00736C-1	SUNDOWN WELL	CENTRO
08N/04W-19J01	SILVER LAKES ASSOCIATION	NF	02779A-2	WELL #03 - 75 HP	ALTO
08N/04W-19L01	SILVER LAKES ASSOCIATION	NF	02779A-3	WELL #21 INACTIVE	ALTO
08N/04W-19R01	SILVER LAKES ASSOCIATION	NF	02779A-1	WELL #22 INACTIVE	ALTO
08N/04W-20M01	HELENDALE COMMUNITY SERVICES DISTRICT	UNK		MAINTENANCE BARN	ALTO
08N/04W-20N02	HELENDALE COMMUNITY SERVICES DISTRICT	UNK		SOUTH DOMESTIC WELL 40 HP (WELL #6)	ALTO
08N/04W-20N03	HELENDALE COMMUNITY SERVICES DISTRICT	UNK		HAY BARN WELL	ALTO
08N/04W-29D03	HELENDALE COMMUNITY SERVICES DISTRICT	NF	09147A-9	WELL #09	ALTO
08N/04W-30P01	SILVER LAKES ASSOCIATION	G362740	09159A-1	WELL #10A	ALTO
08N/04W-30P02	SILVER LAKES ASSOCIATION	UNK		WELL #10B	ALTO
08N/04W-31A01	HELENDALE COMMUNITY SERVICES DISTRICT	G363220	09147A-8	WELL #08	ALTO
08N/04W-31E01	SILVER LAKES ASSOCIATION	G362735	09159A-7	WELL #18	ALTO
08N/04W-31E02	SILVER LAKES ASSOCIATION	UNK		WELL #18B	ALTO
08N/04W-31G01	HELENDALE COMMUNITY SERVICES DISTRICT	G362859	09147A-3	WELL #03	ALTO
08N/04W-31G02	HELENDALE COMMUNITY SERVICES DISTRICT	NF	09147A-7	WELL #07	ALTO
08N/04W-31J06	SNOWBALL DEVELOPMENT, INC.	UNK		VISTA RD WELL	ALTO
08N/04W-31M02	SILVER LAKES ASSOCIATION	UNK		WELL #17B	ALTO
08N/04W-31M07	SILVER LAKES ASSOCIATION	UNK		WELL #14B	ALTO

MOJAVE BASIN AREA
WATER PRODUCTION FACILITIES
CROSS INDEX BY STATE WELL NUMBER

STATE WELL NUMBER	OWNER NAME	RECORD TYPE[1] AND NUMBER	VERIFICATION NUMBER	LOCAL DESIGNATION	SUBAREA
08N/04W-31P02	HELENDALE COMMUNITY SERVICES DISTRICT	G362640	09147A-1	WELL #01	ALTO
08N/04W-31P03	SILVER LAKES ASSOCIATION	G362737	09159A-5	WELL #16B	ALTO
08N/04W-31P04	HELENDALE COMMUNITY SERVICES DISTRICT	UNK		WELL #01A	ALTO
08N/04W-31R03	BROWN, BOBBY G. AND VALERIA R.	NF	03823A-1	WELL #01 - 280/GN-6	ALTO
08N/04W-31R10	BROWN, BOBBY G. AND VALERIA R.	UNK			ALTO
08N/04W-32E08	HELENDALE SCHOOL DISTRICT	NF	01149A-2	RIVERVIEW SCHOOL #1	ALTO
08N/04W-32E09	HELENDALE SCHOOL DISTRICT	NF	01149A-1	RIVERVIEW SCHOOL #2	ALTO
08N/04W-32N06	HELENDALE COMMUNITY SERVICES DISTRICT	UNK		WELL 26540 VISTA ROAD	ALTO
09N/01E-01A01	LIBERTY UTILITIES (APPLE VALLEY RANCHOS WATER) CORP.	NF	03898B-7	YERMO #03	BAJA
09N/01E-01C01	LIBERTY UTILITIES (APPLE VALLEY RANCHOS WATER) CORP.	NF	03898B-3	MARINE #01	BAJA
09N/01E-01C02	LIBERTY UTILITIES (APPLE VALLEY RANCHOS WATER) CORP.	NF	03898B-4	MARINE #02	BAJA
09N/01E-01C02	LIBERTY UTILITIES (APPLE VALLEY RANCHOS WATER) CORP.	NF	03898B-4	MARINE #02	BAJA
09N/01E-01L01	UNION PACIFIC RAILROAD COMPANY	NF	09132B-4	YERMO WELL #02	BAJA
09N/01E-01L02	UNION PACIFIC RAILROAD COMPANY	NF	09132B-1	ABANDONED	BAJA
09N/01E-01M01	UNION PACIFIC RAILROAD COMPANY	NF	09132B-3	YERMO - NEW WELL	BAJA
09N/01E-02B01	LIBERTY UTILITIES (APPLE VALLEY RANCHOS WATER) CORP.	NF	03898B-1	HELBRO #01 - STANDBY	BAJA
09N/01E-02B05	LIBERTY UTILITIES (APPLE VALLEY RANCHOS WATER) CORP.	NF	03898B-2	HELBRO #02 - DESTROYED	BAJA
09N/01E-02B08	LIBERTY UTILITIES (APPLE VALLEY RANCHOS WATER) CORP.	UNK		HELBRO #04	BAJA
09N/01E-02P03	UNION PACIFIC RAILROAD COMPANY	NF	09132B-7	YERMO YARD OFFICE	BAJA
09N/01E-02R01	UNION PACIFIC RAILROAD COMPANY	NF	09132B-5	YERMO WELL #03	BAJA
09N/01E-05H03	35250 YERMO, LLC	NF	01861B-1	CAMP WELL	BAJA
09N/01E-13C01	SOUTHERN CALIFORNIA EDISON COMPANY	G362849	9128B-15	WELL #01A	BAJA
09N/01E-13G01	GENON CALIFORNIA SOUTH, LP	UNK		AUX WELL	BAJA
09N/01E-13H02	GENON CALIFORNIA SOUTH, LP	G362707	9128B-13	WELL "C"	BAJA
09N/01E-13K01	SUNRAY LAND COMPANY, LLC	G362835	09128B-5	SEGS I PLANT	BAJA
09N/01E-13K02	GENON CALIFORNIA SOUTH, LP	NF	09128B-8	WELL "A"	BAJA
09N/01E-13P02	SOUTHERN CALIFORNIA EDISON COMPANY	G362706	9128B-20	WELL 150 CWSS-B	BAJA
09N/01E-13Q09	SUNRAY LAND COMPANY, LLC	G362836	09128B-4	SEGS I COOLING TOWERS	BAJA
09N/01E-14J01	GENON CALIFORNIA SOUTH, LP	UNK		WELL "E"	BAJA
09N/01E-14K02	SOUTHERN CALIFORNIA EDISON COMPANY	G362851	9128B-17	WELL #03A	BAJA
09N/01E-14K03	GENON CALIFORNIA SOUTH, LP	G361935	9128B-10	WELL #11	BAJA
09N/01E-14K04	GENON CALIFORNIA SOUTH, LP	G362850	9128B-16	WELL #02A	BAJA
09N/01E-15C02	UNION PACIFIC RAILROAD COMPANY	G362314	09132B-2	DAGGETT WELL	BAJA
09N/01E-15N01	DAGGETT RANCH, LLC	G362809	09158B-2	WELL #02	BAJA

MOJAVE BASIN AREA
WATER PRODUCTION FACILITIES
CROSS INDEX BY STATE WELL NUMBER

STATE WELL NUMBER	OWNER NAME	RECORD TYPE[1] AND NUMBER	VERIFICATION NUMBER	LOCAL DESIGNATION	SUBAREA
09N/01E-15N02	DAGGETT RANCH, LLC	G361091	09158B-1	WELL #04 - 5HP	BAJA
09N/01E-15N03	DAGGETT COMMUNITY SERVICES DISTRICT	G362355	9128B-12	WELL #70 - DAGGETT	BAJA
09N/01E-15N06	DAGGETT RANCH, LLC	UNK	09158B-3	WELL #05 - 3HP	BAJA
09N/01E-15N07	DAGGETT RANCH, LLC	UNK		WELL #03 - 5 HP DOMESTIC WELL	BAJA
09N/01E-15P01	DAGGETT RANCH, LLC	UNK		WELL #06 - 30 HP PIVOT WELL	BAJA
09N/01E-15Q01	SOUTHERN CALIFORNIA EDISON COMPANY	G361026	9128B-19	WELL #07 (125 HP) DAGGETT RANCH #77	BAJA
09N/01E-16M04	DAGGETT COMMUNITY SERVICES DISTRICT	UNK		WELL # 07	BAJA
09N/01E-16P01	DAGGETT COMMUNITY SERVICES DISTRICT	NF	03201B-5	WELL #05	BAJA
09N/01E-17H01	DAGGETT COMMUNITY SERVICES DISTRICT	NF	03201B-4	WELL #04	BAJA
09N/01E-17H02	DAGGETT COMMUNITY SERVICES DISTRICT	NF	03201B-3	WELL #03	BAJA
09N/01E-17H03	DAGGETT COMMUNITY SERVICES DISTRICT	UNK		WELL #06	BAJA
09N/01E-21F01	DAGGETT COMMUNITY SERVICES DISTRICT	NF	03201B-1	WELL #01	BAJA
09N/01E-21F02	DAGGETT COMMUNITY SERVICES DISTRICT	NF	03201B-2	WELL #02	BAJA
09N/01E-22B03	HIETT, HARRY L.	UNK	03497B-2	WELL #2	BAJA
09N/01E-22B04	HIETT, HARRY L.	NF	03497B-1	WINDMILL WELL	BAJA
09N/01E-22B07	HIETT, HARRY L.	UNK			BAJA
09N/01E-22G01	PRICE, DONALD AND RUTH	UNK		NEW WELL	BAJA
09N/01E-23C01	GENON CALIFORNIA SOUTH, LP	UNK	9128B-21	DOMESTIC WELL	BAJA
09N/01E-23D01	GENON CALIFORNIA SOUTH, LP	G362217	09128B-3	COOLWATER STEAM	BAJA
09N/01E-23D02	GENON CALIFORNIA SOUTH, LP	G362018	9128B-14	WELL #12	BAJA
09N/01E-23D04	GENON CALIFORNIA SOUTH, LP	G362837	09128B-1	COAL GAS DOMESTIC #01	BAJA
09N/01E-23D06	GENON CALIFORNIA SOUTH, LP	G362834	09128B-9	WELL "D"	BAJA
09N/01E-23E04	GENON CALIFORNIA SOUTH, LP	G362833	09128B-2	COAL GAS DOMESTIC #02	BAJA
09N/01E-23G01	GENON CALIFORNIA SOUTH, LP	G361935	9128B-11	WELL #13	BAJA
09N/01E-24A02	SUNRAY LAND COMPANY, LLC	NF	09128B-6	SEGS II PLANT	BAJA
09N/01E-24G01	SUNRAY LAND COMPANY, LLC	UNK		SEGES II TOWER (SE CORNER)	BAJA
09N/01E-24G02	SUNRAY LAND COMPANY, LLC	NF	09128B-7	SEGS II TOWERS (SOUTH)	BAJA
09N/01E-24M01	SOUTHERN CALIFORNIA EDISON COMPANY	G362852	9128B-18	WELL #04A	BAJA
09N/01W-03N06	MEAD FAMILY TRUST	NF	03622C-1	DOMESTIC WELL	CENTRO
09N/01W-03N07	MEAD FAMILY TRUST	UNK		OLD AG WELL	CENTRO
09N/01W-03N08	MEAD FAMILY TRUST	NF	03622C-2	15HP - AG	CENTRO
09N/01W-03Q01	VALENTI, VITO	UNK	02146B-1	04043-200	CENTRO
09N/01W-04C06	KASNER FAMILY LIMITED PARTNERSHIP	NF	03781C-1	GRANITE CONSTRUCTION 2017	CENTRO
09N/01W-04C07	KASNER FAMILY LIMITED PARTNERSHIP	NF	03781C-3		CENTRO

MOJAVE BASIN AREA
WATER PRODUCTION FACILITIES
CROSS INDEX BY STATE WELL NUMBER

STATE WELL NUMBER	OWNER NAME	RECORD TYPE[1] AND NUMBER	VERIFICATION NUMBER	LOCAL DESIGNATION	SUBAREA
09N/01W-04D01	KASNER FAMILY LIMITED PARTNERSHIP	NF	03781C-4		CENTRO
09N/01W-04D02	KASNER FAMILY LIMITED PARTNERSHIP	NF	03781C-5		CENTRO
09N/01W-04F01	KASNER FAMILY LIMITED PARTNERSHIP	NF	03781C-2	DOMESTIC - HOUSE	CENTRO
09N/01W-04F02	KASNER FAMILY LIMITED PARTNERSHIP	NF	03781C-7	15 HP NEAR HOME (PASTURE)	CENTRO
09N/01W-09A03	JORDAN FAMILY TRUST	NF	01404C-1	DOM WELL (ACROSS STREET)	CENTRO
09N/01W-10B03	FRIEND, JOSEPH AND DEBORAH	NF	03269C-2	WELL #02 - 5 HP	CENTRO
09N/01W-10B04	FRIEND, JOSEPH AND DEBORAH	NF	03269C-1	WELL #01	CENTRO
09N/01W-10C01	JORDAN FAMILY TRUST	NF	01404C-6	ABANDONED	CENTRO
09N/01W-10C03	JORDAN FAMILY TRUST	NF	01404C-4	JORDAN II WELL	CENTRO
09N/01W-10C04	JORDAN FAMILY TRUST	NF	01404C-3	DOM (E. PROP. HOUSE)	CENTRO
09N/01W-10D02	JORDAN FAMILY TRUST	NF	01404C-5	TEEPEE WELL	CENTRO
09N/01W-10D03	JORDAN FAMILY TRUST	NF	01404C-2	CAPPED AG WELL	CENTRO
09N/01W-10D06	JORDAN FAMILY TRUST	UNK		DOM (WISHING WELL)	CENTRO
09N/01W-10D07	JORDAN FAMILY TRUST	UNK		INACTIVE AG (FRONT YARD)	CENTRO
09N/01W-10P01	SERVICE ROCK PRODUCTS CORPORATION	NF	03206C-2	BARSTOW - BATCH PLANT	CENTRO
09N/01W-10P03	SERVICE ROCK PRODUCTS CORPORATION	UNK	03206C-4	NEW BATCH PLANT	CENTRO
09N/01W-10P04	SERVICE ROCK PRODUCTS CORPORATION	UNK	03206C-5	NEW ROCK PLANT WELL #2	CENTRO
09N/01W-10R02	WITHEY, CONNIE	NF	03626C-2		CENTRO
09N/01W-10R03	WITHEY, CONNIE	NF	03626C-1	DOMESTIC WELL	CENTRO
09N/01W-13M03	HI-GRADE MATERIALS COMPANY	UNK		NEBO WELL	CENTRO
09N/01W-15A01	SERVICE ROCK PRODUCTS CORPORATION	G362592	03206C-1	BARSTOW - SPARKLETS	CENTRO
09N/01W-15B01	SERVICE ROCK PRODUCTS CORPORATION	G362593	03206C-3	BARSTOW SAND/GRAVEL HOT PLANT	CENTRO
09N/01W-15C01	SERVICE ROCK PRODUCTS CORPORATION	UNK	03206C-6	NEW ROCK PLANT WELL #1	CENTRO
09N/02E-03B01	HUNT, RALPH M. AND LILLIAN F.	NF	03886B-1	DOMESTIC	BAJA
09N/02E-03B02	HUNT, RALPH M. AND LILLIAN F.	NF	03886B-2	AG	BAJA
09N/02E-03B03	HUNT, RALPH M. AND LILLIAN F.	UNK		NEW DOMESTIC WELL	BAJA
09N/02E-03L04	CARLTON, SUSAN	UNK		OLD AG WELL (ABANDONED)	BAJA
09N/02E-03M01	CARLTON, SUSAN	NF	01832B-1	WELL #01 - 30 HP	BAJA
09N/02E-03M02	CARLTON, SUSAN	UNK		DOMESTIC WELL	BAJA
09N/02E-05B01	HAWKINS, JAMES B.	NF	00385B-2	AG WELL	BAJA
09N/02E-05F01	CALICO LAKES HOMEOWNERS ASSOCIATION	NF	00385B-1	WELL #01	BAJA
09N/02E-05F02	CALICO LAKES HOMEOWNERS ASSOCIATION	NF	00385B-3	WELL #2-NEW WELL	BAJA
09N/02E-06C01	LIBERTY UTILITIES (APPLE VALLEY RANCHOS WATER) CORP.	NF	03898B-8	YERMO #04	BAJA
09N/02E-06D01	LIBERTY UTILITIES (APPLE VALLEY RANCHOS WATER) CORP.	NF	03898B-5	YERMO #01	BAJA

MOJAVE BASIN AREA
WATER PRODUCTION FACILITIES
CROSS INDEX BY STATE WELL NUMBER

STATE WELL NUMBER	OWNER NAME	RECORD TYPE[1] AND NUMBER	VERIFICATION NUMBER	LOCAL DESIGNATION	SUBAREA
09N/02E-06E01	HENDLEY, RICK AND BARBARA	NF	01160B-1		BAJA
09N/02E-07P01	MANNING, SHARON S.	NF	01864B-1	LAKE WELL	BAJA
09N/02E-07Q01	HARTER, JOE AND SUE	G363123	01122B-1	WELL #01 - 60 HP	BAJA
09N/02E-07Q02	HARTER, JOE AND SUE	UNK		SUBMERSIBLE DOMESTIC	BAJA
09N/02E-07Q03	HARTER, JOE AND SUE	UNK			BAJA
09N/02E-08N02	KASNER, ROBERT	NF	03183B-3	WELL #04	BAJA
09N/02E-09R02	HARTER, JOE AND SUE	NF	01122B-2	WELL #02 - 3 HP	BAJA
09N/02E-10L01	HOOD FAMILY TRUST	NF	01733B-1		BAJA
09N/02E-11Q01	SAGABEAN-BARKER, KANOEOLOKELANI L.	G363308	03401B-3	WELL #01	BAJA
09N/02E-11Q06	SAGABEAN-BARKER, KANOEOLOKELANI L.	NF	03401B-1		BAJA
09N/02E-11Q07	SAGABEAN-BARKER, KANOEOLOKELANI L.	NF	03401B-2		BAJA
09N/02E-11R07	BARON, SUSAN AND PALMER, CURTIS	NF	03136B-1	FRONT WELL (3 HP)	BAJA
09N/02E-11R08	BARON, SUSAN AND PALMER, CURTIS	NF	03136B-2	BACK WELL (5 HP)	BAJA
09N/02E-12P03	JACKS, JAMES F.	G363368	00796B-1	WELL #01	BAJA
09N/02E-12R11	ST. ANTONY COPTIC ORTHODOX MONASTERY	NF	03552B-1	ISAAC WELL	BAJA
09N/02E-12R11	ST. ANTONY COPTIC ORTHODOX MONASTERY	NF	03552B-1	ISAAC WELL	BAJA
09N/02E-14N06	STARKE, GEORGE A. AND JAYNE E.	NF	03263B-1		BAJA
09N/02E-14N07	LAVANH, ET AL.	NF	03309B-2		BAJA
09N/02E-15B01	KASNER, ROBERT	G363327	03571B-2	WELL #01	BAJA
09N/02E-15G01	KASNER, ROBERT	UNK		NEW DOMESTIC / R.K. HOUSE	BAJA
09N/02E-15P01	HARTER, JOE AND SUE	UNK		WELL #05 NEW 2015	BAJA
09N/02E-15Q01	HARTER, JOE AND SUE	NF	01599B-1	WELL #03 - 150 HP	BAJA
09N/02E-15R03	HARTER, JOE AND SUE	NF	01599B-2	WELL #04 - 125 HP	BAJA
09N/02E-16N01	VANDER DUSSEN TRUST, AGNES AND EDWARD	NF	03179B-2	150HP - AIRPORT WELL	BAJA
09N/02E-16R01	VANDER DUSSEN TRUST, AGNES AND EDWARD	NF	03179B-1	100HP - WELL #3	BAJA
09N/02E-17H01	BORGOGNO REVOCABLE LIVING TRUST	G363245	00268B-2	WELL #02 - IRRIGATION - 100 H.P.	BAJA
09N/02E-17J01	BORGOGNO REVOCABLE LIVING TRUST	G363244	00268B-1	WELL #01 - IRRIGATION - 100 H.P.	BAJA
09N/02E-17L01	KASNER, ROBERT	UNK		WELL #05	BAJA
09N/02E-17Q01	BORGOGNO REVOCABLE LIVING TRUST	NF	00268B-3	WELL #03 - DOMESTIC	BAJA
09N/02E-18F03	VAN DAM FAMILY TRUST, GLEN AND JENNIFER	NF	02719B-3	WELL #02 - 125 HP	BAJA
09N/02E-18H02	VAN DAM FAMILY TRUST, GLEN AND JENNIFER	NF	02719B-2	WELL #01 - 150 HP	BAJA
09N/02E-18H04	VAN DAM FAMILY TRUST, GLEN AND JENNIFER	UNK		DOMESTIC WELL	BAJA
09N/02E-18H05	VAN DAM FAMILY TRUST, GLEN AND JENNIFER	UNK		WELL #05 - NEW WELL	BAJA
09N/02E-19E01	VAN DAM FAMILY TRUST, GLEN AND JENNIFER	NF	02719B-4	WELL #03 - 150 HP	BAJA

MOJAVE BASIN AREA
WATER PRODUCTION FACILITIES
CROSS INDEX BY STATE WELL NUMBER

STATE WELL NUMBER	OWNER NAME	RECORD TYPE[1] AND NUMBER	VERIFICATION NUMBER	LOCAL DESIGNATION	SUBAREA
09N/02E-19L01	VAN DAM FAMILY TRUST, GLEN AND JENNIFER	NF	02719B-1	WELL #04 - 200 HP	BAJA
09N/02E-19M03	SOUTHERN CALIFORNIA EDISON COMPANY	UNK		WELL # SWM-2	BAJA
09N/02E-20G01	SAN BERNARDINO CO BARSTOW - DAGGETT AIRPORT	NF	02373B-2	WELL #02 - 15 HP	BAJA
09N/02E-20G03	SAN BERNARDINO CO BARSTOW - DAGGETT AIRPORT	UNK		WELL #04	BAJA
09N/02E-20K01	SAN BERNARDINO CO BARSTOW - DAGGETT AIRPORT	NF	02373B-1	WELL #01 - 15 HP	BAJA
09N/02E-20K02	SAN BERNARDINO CO BARSTOW - DAGGETT AIRPORT	NF	02373B-3	WELL #03 - 3 HP	BAJA
09N/02E-21H01	HARTER, JOE AND SUE	NF	03790B-1	WELL #01 - 25HP	BAJA
09N/02E-21H02	HARTER, JOE AND SUE	UNK		DOMESTIC WELL (GARAGE)	BAJA
09N/02E-21H03	HARTER, JOE AND SUE	UNK		WELL #01A - 100 HP	BAJA
09N/02E-21J01	HARTER, JOE AND SUE	NF	03790B-2	WELL #02 - 40 HP	BAJA
09N/02E-21J02	HARTER, JOE AND SUE	UNK		WELL #05	BAJA
09N/02E-22E02	HARTER, JOE AND SUE	G363122	00794B-2	WELL #04 - 100 HP	BAJA
09N/02E-22E04	HARTER, JOE AND SUE	NF	00794B-1	WELL #03 - 3HP	BAJA
09N/02E-22E05	HARTER, JOE AND SUE	UNK		WELL #04A	BAJA
09N/02E-23C01	KASNER, ROBERT	NF	03183B-2	WELL #02	BAJA
09N/02E-23D01	KASNER, ROBERT	UNK		OLD AG WELL	BAJA
09N/02E-23J01	GARCIA, DANIEL	G363357	03341B-1	NEWBERRY SPRINGS	BAJA
09N/02E-23J02	GARCIA, DANIEL	UNK		SPA D RANCH WELL	BAJA
09N/02E-23L01	KASNER, ROBERT	NF	03183B-1	WELL #03	BAJA
09N/02E-24D01	MALONEY, JANICE	NF	03977B-1		BAJA
09N/02E-24D02	MALONEY, JANICE	NF	03977B-2		BAJA
09N/02E-25M01	LEE, VIN JANG T.	G361191	03344B-1	80AC.	BAJA
09N/02E-25M02	LEE, VIN JANG T.	G361797	03344B-2		BAJA
09N/02E-25M03	LEE, VIN JANG T.	NF	03344B-4	ABANDONED	BAJA
09N/02E-25M04	LEE, VIN JANG T.	NF	03344B-3		BAJA
09N/02E-27C02	PATINO, JOSÉ	NF	03166B-1	DOGWOOD WELL	BAJA
09N/02E-27E02	WEEMS, LIZZIE	G363332	03261B-1	WELL #01	BAJA
09N/02E-27E04	WEEMS, LIZZIE	UNK		WELL #02	BAJA
09N/02E-27E08	WEEMS, LIZZIE	UNK		WELL #02	BAJA
09N/02E-36C02	WITTE, E. DANIEL AND MARCIA	NF	02936B-2		BAJA
09N/02E-36C03	WITTE, E. DANIEL AND MARCIA	NF	02936B-1	DESTROYED	BAJA
09N/02E-36C04	WITTE, E. DANIEL AND MARCIA	NF	02936B-3		BAJA
09N/02E-36C05	WITTE, E. DANIEL AND MARCIA	UNK		DRILLED SEPT 2011	BAJA
09N/02W-01F01	GOLDEN STATE WATER COMPANY	G360384	09130C-7	BRADSHAW #02 - BARSTOW	CENTRO

MOJAVE BASIN AREA
WATER PRODUCTION FACILITIES
CROSS INDEX BY STATE WELL NUMBER

STATE WELL NUMBER	OWNER NAME	RECORD TYPE[1] AND NUMBER	VERIFICATION NUMBER	LOCAL DESIGNATION	SUBAREA
09N/02W-01F02	GOLDEN STATE WATER COMPANY	G360383	9130C-19	BRADSHAW #01 -BARSTOW	CENTRO
09N/02W-01F03	GOLDEN STATE WATER COMPANY	G360385	09130C-8	BRADSHAW #03 - BARSTOW	CENTRO
09N/02W-01F04	GOLDEN STATE WATER COMPANY	G361726	09130C-9	BRADSHAW #04 - BARSTOW	CENTRO
09N/02W-01F06	GOLDEN STATE WATER COMPANY	G362398	9130C-22	BRADSHAW #05 -BARSTOW	CENTRO
09N/02W-01F07	GOLDEN STATE WATER COMPANY	G362674	9130C-13	BRADSHAW #09 - BARSTOW	CENTRO
09N/02W-01F08	GOLDEN STATE WATER COMPANY	G362878	9130C-14	BRADSHAW #10 - BARSTOW	CENTRO
09N/02W-01F09	GOLDEN STATE WATER COMPANY	UNK		BRADSHAW #14 - BARSTOW	CENTRO
09N/02W-01M07	GOLDEN STATE WATER COMPANY	G362520	9130C-10	BRADSHAW #06 - BARSTOW	CENTRO
09N/02W-01M08	GOLDEN STATE WATER COMPANY	G362561	9130C-11	BRADSHAW #07 - BARSTOW	CENTRO
09N/02W-01M09	GOLDEN STATE WATER COMPANY	G362673	9130C-12	BRADSHAW #08 - BARSTOW	CENTRO
09N/02W-01M10	GOLDEN STATE WATER COMPANY	G362898	9130C-15	BRADSHAW #11 - BARSTOW	CENTRO
09N/02W-01M11	GOLDEN STATE WATER COMPANY	G362899	9130C-16	BRADSHAW #12 - BARSTOW	CENTRO
09N/02W-01M14	GOLDEN STATE WATER COMPANY	UNK		BRADSHAW #13 - BARSTOW	CENTRO
09N/02W-02M01	ATCHISON, TOPEKA, SANTA FE RAILWAY COMPANY	G362591	03113C-1	WELL #02 - BARSTOW	CENTRO
09N/02W-03D03	VAN DAM REVOCABLE TRUST, E AND S	NF	09093C-2	IRRIGATION WELL	CENTRO
09N/02W-03D05	VAN DAM REVOCABLE TRUST, E AND S	NF	09093C-3	BARN WELL #2	CENTRO
09N/02W-03D06	VAN DAM REVOCABLE TRUST, E AND S	G362372	09093C-1	BARN WELL #01	CENTRO
09N/02W-04D01	HILL FAMILY TRUST AND HILL'S RANCH, INC.	G360112	09047C-3	EAST WELL	CENTRO
09N/02W-04D02	HILL FAMILY TRUST AND HILL'S RANCH, INC.	G360115	09047C-1	PEACH TREE DOMESTIC	CENTRO
09N/02W-05A01	HILL FAMILY TRUST AND HILL'S RANCH, INC.	G360114	09047C-2	CENTER WELL	CENTRO
09N/02W-05A02	HILL FAMILY TRUST AND HILL'S RANCH, INC.	G360113	09047C-5	WEST WELL	CENTRO
09N/02W-05A03	HILL FAMILY TRUST AND HILL'S RANCH, INC.	UNK		DOMESTIC	CENTRO
09N/02W-05B03	SOPPELAND REVOCABLE TRUST	NF	03115C-5	DOMESTIC - 5 HP	CENTRO
09N/02W-05F01	SOPPELAND REVOCABLE TRUST	G363176	03115C-4	WEST WELL	CENTRO
09N/02W-05G01	SOPPELAND REVOCABLE TRUST	NF	03115C-3	WELL #02 - 50 HP	CENTRO
09N/02W-05Q02	GOLDEN STATE WATER COMPANY	G361603	9130C-23	AGATE #15 - BARSTOW	CENTRO
09N/02W-05Q04	GOLDEN STATE WATER COMPANY	G362189	9130C-20	AGATE #02 - BARSTOW	CENTRO
09N/02W-05Q05	GOLDEN STATE WATER COMPANY	G362613	09130C-1	AGATE #03 - BARSTOW	CENTRO
09N/02W-05R03	GOLDEN STATE WATER COMPANY	G362718	09130C-2	AGATE #04 - BARSTOW	CENTRO
09N/02W-05R04	GOLDEN STATE WATER COMPANY	G362720	09130C-4	AGATE #06 - BARSTOW	CENTRO
09N/02W-05R05	GOLDEN STATE WATER COMPANY	G362719	09130C-3	AGATE #05 - BARSTOW	CENTRO
09N/02W-06B06	PACIFIC GAS AND ELECTRIC COMPANY	UNK		SMITH WELL #1A	CENTRO
09N/02W-06C04	RUISCH TRUST, DALE W. AND NELLIE H.	G363347	03237C-1	WELL #01 (75 HP IRRIGATION WELL)	CENTRO
09N/02W-06C05	RUISCH TRUST, DALE W. AND NELLIE H.	G363349	03237C-3	WELL #03 (15 HP DAIRY WELL)	CENTRO

MOJAVE BASIN AREA
WATER PRODUCTION FACILITIES
CROSS INDEX BY STATE WELL NUMBER

STATE WELL NUMBER	OWNER NAME	RECORD TYPE[1] AND NUMBER	VERIFICATION NUMBER	LOCAL DESIGNATION	SUBAREA
09N/02W-06C06	RUISCH TRUST, DALE W. AND NELLIE H.	G363348	03237C-2	WELL #02 (DOMESTIC)	CENTRO
09N/02W-06E06	PACIFIC GAS AND ELECTRIC COMPANY	UNK		06-17	CENTRO
09N/02W-06E07	PACIFIC GAS AND ELECTRIC COMPANY	UNK		DIXIE RD ACTIVE EAST WELL	CENTRO
09N/02W-06E10	RUISCH TRUST, DALE W. AND NELLIE H.	NF	03237C-5	WELL #05 (DOMESTIC)	CENTRO
09N/02W-06E12	PACIFIC GAS AND ELECTRIC COMPANY	UNK		DIXIE RD INACTIVE WEST WELL	CENTRO
09N/02W-06F01	RUISCH TRUST, DALE W. AND NELLIE H.	G363350	03237C-4	WELL #04	CENTRO
09N/02W-06G01	HUERTA, HECTOR	NF	04019C-1		CENTRO
09N/02W-06G02	HUERTA, HECTOR	NF	04019C-3		CENTRO
09N/02W-06G03	HUERTA, HECTOR	NF	04019C-2		CENTRO
09N/02W-06H01	RIVERO, FIDEL V.	UNK	9176C-1		CENTRO
09N/02W-06H02	GOLDEN STATE WATER COMPANY	G363474	9130C-28	GLEN ROAD #02 - BARSTOW	CENTRO
09N/02W-06H03	GOLDEN STATE WATER COMPANY	G363473	9130C-27	GLEN ROAD #01 - BARSTOW	CENTRO
09N/02W-06M10	PACIFIC GAS AND ELECTRIC COMPANY	UNK		FW-03	CENTRO
09N/02W-06M11	PACIFIC GAS AND ELECTRIC COMPANY	UNK		FW-04	CENTRO
09N/02W-06M12	PACIFIC GAS AND ELECTRIC COMPANY	UNK		FW-05	CENTRO
09N/02W-10A02	GOLDEN STATE WATER COMPANY	G361604	9130C-18	ROBINSON #16 - BARSTOW	CENTRO
09N/02W-10A03	GOLDEN STATE WATER COMPANY	G361602	9130C-25	ROBINSON #14 - BARSTOW	CENTRO
09N/02W-19G01	BARSTOW COMMUNITY DEVELOPERS, LLC	G363363	03281C-6	SUN 'N SKY WELL #01	CENTRO
09N/02W-19K01	BAR-LEN MUTUAL WATER COMPANY	G363365	03281C-3	BAR - LEN WELL #01	CENTRO
09N/02W-19L02	BAR-LEN MUTUAL WATER COMPANY	G363366	03281C-4	BAR - LEN WELL #02	CENTRO
09N/02W-19L03	BAR-LEN MUTUAL WATER COMPANY	UNK		WELL #3	CENTRO
09N/02W-19P01	BARSTOW COMMUNITY DEVELOPERS, LLC	NF	03281C-2	ABANDONED	CENTRO
09N/02W-19P02	BARSTOW COMMUNITY DEVELOPERS, LLC	G363364	03281C-1	SUN N' SKY CLUB HOUSE #2	CENTRO
09N/02W-21M01	RIOS, MARIANO V.	UNK		15 HP WELL	CENTRO
09N/03E-01G01	HUBBARD, ESTER AND MIZUNO, ARLEAN	NF	03449B-1		BAJA
09N/03E-01H01	DOWELL, LEONARD	NF	03838B-1		BAJA
09N/03E-01M01	FERNANDEZ, ARTURO	NF	03978B-2	DOMESTIC WELL	BAJA
09N/03E-01N01	FERNANDEZ, ARTURO	NF	03978B-1	AG WELL	BAJA
09N/03E-02E02	MARCROFT, JAMES A. AND JOAN	NF	03608B-2	AGRICULTURE	BAJA
09N/03E-02E03	MARCROFT, JAMES A. AND JOAN	NF	03608B-1	DOMESTIC	BAJA
09N/03E-03C04	QUIROS, FRANSISCO J. AND HERRMANN, RONALD	NF	04020B-1	3HP PUMP	BAJA
09N/03E-03D03	QUIROS, FRANSISCO J. AND HERRMANN, RONALD	UNK		10 HP PUMP FRONT WELL	BAJA
09N/03E-03E02	SMITH, DENISE DBA AMEREQUINE BEAUTY, INC	UNK		ALFALFA WELL	BAJA
09N/03E-03E03	SMITH, DENISE DBA AMEREQUINE BEAUTY, INC	UNK		AGRICULTURE WELL	BAJA

MOJAVE BASIN AREA
WATER PRODUCTION FACILITIES
CROSS INDEX BY STATE WELL NUMBER

STATE WELL NUMBER	OWNER NAME	RECORD TYPE[1] AND NUMBER	VERIFICATION NUMBER	LOCAL DESIGNATION	SUBAREA
09N/03E-03G01	SHENG, JEN	G363307	03381B-1	PARK PUMP	BAJA
09N/03E-03G02	THAYER, SHARON	UNK	03939B-3		BAJA
09N/03E-03G04	THAYER, SHARON	UNK	03939B-4		BAJA
09N/03E-03H02	THAYER, SHARON	NF	03939B-1	POND WELL	BAJA
09N/03E-03H03	THAYER, SHARON	NF	03939B-2	DOMESTIC WELL	BAJA
09N/03E-03N04	VAN BASTELAAR, ALPHONSE	UNK		WELL #03	BAJA
09N/03E-04A03	LAKE JODIE PROPERTY OWNERS ASSOCIATION	G363346	03165B-1	DOMESTIC WELL - 10 HP	BAJA
09N/03E-04A07	LAKE JODIE PROPERTY OWNERS ASSOCIATION	G363343	03165B-2	WELL #01 - 50 HP	BAJA
09N/03E-04A11	LAKE JODIE PROPERTY OWNERS ASSOCIATION	G363344	03165B-3	WELL #02 - 40 HP	BAJA
09N/03E-04A12	LAKE JODIE PROPERTY OWNERS ASSOCIATION	G363345	03165B-4	WELL #03 - 50 HP	BAJA
09N/03E-04A13	LAKE JODIE PROPERTY OWNERS ASSOCIATION	NF	03165B-5	INACTIVE DOMESTIC WELL	BAJA
09N/03E-04A15	LAKE JODIE PROPERTY OWNERS ASSOCIATION	UNK		WELL #06 - 15 HP NEW DOMESTIC	BAJA
09N/03E-04J02	VAN BASTELAAR, ALPHONSE	NF	02715B-1	WELL #1 - DOMESTIC - 5 HP	BAJA
09N/03E-04R03	VAN BASTELAAR, ALPHONSE	NF	02715B-2	WELL #2 - AG - 10 HP	BAJA
09N/03E-07J01	KIM, JOON HO AND MAL BOON REVOCABLE TRUST	NF	03578B-1	WELL #01	BAJA
09N/03E-08E03	KIM, SEON JA	UNK		PIUTE WELL	BAJA
09N/03E-08K01	SUNDOWN LAKES, INC.	G363315	02592B-2	10 HP DOMESTIC WELL	BAJA
09N/03E-08K02	SUNDOWN LAKES, INC.	G363316	02592B-3	MAIN WELL - 60 HP	BAJA
09N/03E-08K03	SUNDOWN LAKES, INC.	G363314	02592B-1	5 HP DOMESTIC WELL	BAJA
09N/03E-08K04	CHEYENNE LAKE, INC.	G363311	03126B-1	DOMESTIC WELL - 10 HP	BAJA
09N/03E-08K05	CHEYENNE LAKE, INC.	G363310	03126B-2	LAKE WELL - 60 HP	BAJA
09N/03E-08K06	SUNDOWN LAKES, INC.	UNK		DOMESTIC WELL 3	BAJA
09N/03E-08P02	PORTER, TIMOTHY M.	NF	02141B-1		BAJA
09N/03E-08P03	PORTER, TIMOTHY M.	NF	02141B-2	ABANDONED	BAJA
09N/03E-09A01	HACKBARTH, EDWARD E.	NF	03407B-1	WELL #02	BAJA
09N/03E-09C01	HACKBARTH, EDWARD E.	UNK		NEW WELL 5	BAJA
09N/03E-09F01	HACKBARTH, EDWARD E.	NF	03407B-2	WELL #05	BAJA
09N/03E-09H03	HACKBARTH, EDWARD E.	UNK		NEW WELL #02	BAJA
09N/03E-09L01	DE JONG FAMILY TRUST	G363106	03262B-4	WELL #01 - 100 HP	BAJA
09N/03E-10B01	BUBIER, DIANE GAIL	NF	02445B-1	46263 BEDFORD	BAJA
09N/03E-10C01	SHORT, JEROME E.	NF	03447B-1		BAJA
09N/03E-10K01	WESTERN HORIZON ASSOCIATES, INC.	NF	00475B-1	WELL #01	BAJA
09N/03E-10L01	DENNISON, QUENTIN D. - CLEGG, FRIZELL AND JOKE	NF	00652B-1		BAJA
09N/03E-10L03	DENNISON, QUENTIN D. - CLEGG, FRIZELL AND JOKE	NF	00652B-2		BAJA

MOJAVE BASIN AREA
WATER PRODUCTION FACILITIES
CROSS INDEX BY STATE WELL NUMBER

STATE WELL NUMBER	OWNER NAME	RECORD TYPE[1] AND NUMBER	VERIFICATION NUMBER	LOCAL DESIGNATION	SUBAREA
09N/03E-10P02	ST. ANTONY COPTIC ORTHODOX MONASTERY	UNK		HOME WELL	BAJA
09N/03E-10P03	ST. ANTONY COPTIC ORTHODOX MONASTERY	UNK		DESTROYED WELL	BAJA
09N/03E-10P04	ST. ANTONY COPTIC ORTHODOX MONASTERY	UNK		RETREAT WELL	BAJA
09N/03E-10Q01	WESTERN HORIZON ASSOCIATES, INC.	G361519	00475B-2	WELL #02	BAJA
09N/03E-10R01	WESTERN HORIZON ASSOCIATES, INC.	G361521	00475B-3	WELL #03	BAJA
09N/03E-11K01	VAN LEEUWEN, JOHN	UNK		WELL #02 - SMALL WELL SOUTH OF K02	BAJA
09N/03E-11K02	VAN LEEUWEN, JOHN	G363192	02722B-1	WELL #01 - VALLEY CENTER ROAD	BAJA
09N/03E-12L01	FEJFAR, MONICA KAY	NF	03821B-1	ONLY WELL	BAJA
09N/03E-13B01	WESTERN HORIZON ASSOCIATES, INC.	NF	09133B-1	NW WELL - ABANDONED	BAJA
09N/03E-13B02	WESTERN HORIZON ASSOCIATES, INC.	G360620	09133B-2	WELL #01 - SEC 13-MIDDLE	BAJA
09N/03E-13B04	WESTERN HORIZON ASSOCIATES, INC.	UNK		WELL #01 NEW WEST	BAJA
09N/03E-13H01	WESTERN HORIZON ASSOCIATES, INC.	G360622	09133B-3	WELL #02 - SEC 13-SHED	BAJA
09N/03E-13K01	GABRYCH, EUGENE	UNK		NEW SILVER VALLEY WELL	BAJA
09N/03E-13M02	SAMPLES, BERNARD D. AND JANICE E.	NF	03892B-1	WELL #01	BAJA
09N/03E-13N01	WORSEY, JOSEPH A. AND REVAE	NF	04000B-1	WELL #01 - DOMESTIC	BAJA
09N/03E-13N03	WORSEY, JOSEPH A. AND REVAE	NF	04000B-2	WELL #02 - AG	BAJA
09N/03E-13Q02	GABRYCH, EUGENE	G363331	01600B-2	SILVER VALLEY ROAD WELL #03	BAJA
09N/03E-13Q04	GABRYCH, EUGENE	UNK		SILVER VALLEY WELL	BAJA
09N/03E-14D01	FIRST CPA LLC	NF	04039B-1	WELL #01	BAJA
09N/03E-14D02	FIRST CPA LLC	NF	04039B-2	WELL #02	BAJA
09N/03E-14D03	FIRST CPA LLC	UNK		WELL #03	BAJA
09N/03E-14E01	AHN, CHUN SOO AND WHA JA	NF	00103B-3	WELL #01 - 0.5 PIVOT (AG)	BAJA
09N/03E-14E02	AHN, CHUN SOO AND WHA JA	NF	00103B-1	DOMESTIC WELL	BAJA
09N/03E-14J01	NEWBERRY SPRINGS RECREATIONAL LAKES ASSOCIATION	NF	03478B-1	CENTER WELL (FORMALLY BROWN)	BAJA
09N/03E-14Q01	NEWBERRY SPRINGS RECREATIONAL LAKES ASSOCIATION	NF	03478B-2	ROAD PUMP (FORMALLY BROWN)	BAJA
09N/03E-16N01	LAWRENCE, WILLIAM W.	NF	01565B-1		BAJA
09N/03E-17A02	DE JONG FAMILY TRUST	G363151	00218B-1	72 VALLEY CENTER OF MTN VIEW	BAJA
09N/03E-17D01	LIANG, YUAN - I AND TZU - MEI CHEN	UNK	09179B-1		BAJA
09N/03E-17L01	VAN LEEUWEN, JOHN	G363266	02727B-2	WELL #10 - NEWBERRY	BAJA
09N/03E-17N03	VAN LEEUWEN, JOHN	NF	02727B-1	DOM-NEWBERRY	BAJA
09N/03E-18B04	AKE, CHARLES J. AND MARJORIE M.	NF	00039B-1		BAJA
09N/03E-18L01	KASNER, ROBERT	UNK		1983 12.75" AG WELL (GRANITE CONST)	BAJA
09N/03E-18M04	ROSSI, JAMES L. AND NAOMI I.	NF	09080B-2	WELL #02	BAJA
09N/03E-18M05	ROSSI, JAMES L. AND NAOMI I.	G361096	09080B-1	WELL #01 - WEST	BAJA

MOJAVE BASIN AREA
WATER PRODUCTION FACILITIES
CROSS INDEX BY STATE WELL NUMBER

STATE WELL NUMBER	OWNER NAME	RECORD TYPE[1] AND NUMBER	VERIFICATION NUMBER	LOCAL DESIGNATION	SUBAREA
09N/03E-18Px01	KASNER, ROBERT	UNK		1959 12"AG WELL	BAJA
09N/03E-18Px02	KASNER, ROBERT	UNK		1970 6" DOMESTIC WELL	BAJA
09N/03E-18Q01	MORRIS TRUST, JULIA V.	NF	03199B-2	DOMESTIC WELL #2	BAJA
09N/03E-18Q03	MORRIS TRUST, JULIA V.	G363182	03199B-1	WELL #01 - 50 HP	BAJA
09N/03E-19A01	WLSR, INC.	NF	02937B-1	ABANDONED	BAJA
09N/03E-19A02	WLSR, INC.	NF	02937B-3	SMALL WELL	BAJA
09N/03E-19A03	WLSR, INC.	NF	02937B-4	SOUTH DOMESTIC WELL	BAJA
09N/03E-19A04	WLSR, INC.	UNK	02937B-5	NEW LARGE WELL (100HP)	BAJA
09N/03E-19A06	WLSR, INC.	UNK		DOMESTIC WELL #3 (SOUTH)	BAJA
09N/03E-19E03	VACA, ANDY AND TERESITA S.	NF	00127B-1		BAJA
09N/03E-19H01	WLSR, INC.	NF	02937B-2	OLD LARGE WELL	BAJA
09N/03E-19N02	O. F. D. L., INC.	G363351	03125B-1	AG WELL	BAJA
09N/03E-19N03	O. F. D. L., INC.	G363353	03125B-2	DOMESTIC WELL	BAJA
09N/03E-19Q01	BARBER, JAMES B.	UNK		OLD WELL-ABANDONED	BAJA
09N/03E-19Q02	BARBER, JAMES B.	NF	00146B-1		BAJA
09N/03E-19Q03	KOROGHLIAN, TED AND NAJWA	NF	03458B-1	OLD WELL	BAJA
09N/03E-19Q05	KOROGHLIAN, TED AND NAJWA	NF	03458B-2	43830 COTTONWOOD RD	BAJA
09N/03E-20B02	WET SET, INC.	G363305	03122B-2	5 HP WELL	BAJA
09N/03E-20B03	WET SET, INC.	G363304	03122B-1	30 HP WELL	BAJA
09N/03E-20B04	WET SET, INC.	UNK		10HP	BAJA
09N/03E-20G01	WET SET, INC.	UNK	03187B-3	75HP	BAJA
09N/03E-20H01	DONALDSON, JERRY AND BEVERLY	NF	00687B-1	WELL #01 - 20 HP	BAJA
09N/03E-21D02	WEERAISINGHE, MAITHRI N.	G363237	03919B-1	ONLY WELL	BAJA
09N/03E-22D01	THOMAS, STEPHEN AND LORI	NF	01585B-2	ACTIVE WELL	BAJA
09N/03E-22D02	THOMAS, STEPHEN AND LORI	NF	01585B-1	INACTIVE WELL	BAJA
09N/03E-22L01	PRECISION INVESTMENTS SERVICES, LLC	NF	03997B-1	NEWBERRY #1 (PAGE LAND)	BAJA
09N/03E-23H02	KOSHAREK, JOHN AND JOANN	NF	03589B-1		BAJA
09N/03E-23M02	LIN, KUAN JUNG AND CHUNG, DER-BING	UNK			BAJA
09N/03E-24A01	ARGUELLES, ALFREDO	NF	00103B-4	DOMESTIC	BAJA
09N/03E-24A02	ARGUELLES, ALFREDO	UNK		ABANDONED	BAJA
09N/03E-24B01	BUDGET FINANCE COMPANY	G363295	03491B-1	SILVER VALLEY - NORTH (ELMER)	BAJA
09N/03E-24C03	MILLER LIVING TRUST	NF	03369B-1		BAJA
09N/03E-24D03	SHEPPARD, THOMAS AND GLORIA	UNK		5 HP	BAJA
09N/03E-24E02	SHEPPARD, THOMAS AND GLORIA	NF	03701B-1	1 HP	BAJA

MOJAVE BASIN AREA
WATER PRODUCTION FACILITIES
CROSS INDEX BY STATE WELL NUMBER

STATE WELL NUMBER	OWNER NAME	RECORD TYPE[1] AND NUMBER	VERIFICATION NUMBER	LOCAL DESIGNATION	SUBAREA
09N/03E-24E03	SHEPPARD, THOMAS AND GLORIA	NF	03701B-2	NOT IN SERVICE	BAJA
09N/03E-24G03	BUDGET FINANCE COMPANY	G363296	03491B-2	SILVER VALLEY - SOUTH (ELMER)	BAJA
09N/03E-24H01	ARGUELLES, ALFREDO	NF	00103B-2	WELL #02 (LEASED BY VAN LEUWEN)	BAJA
09N/03E-25D01	TRIPLE H PARTNERSHIP	G362363	09115B-2	WELL #01	BAJA
09N/03E-25D03	TRIPLE H PARTNERSHIP	UNK		WELL #02	BAJA
09N/03E-25K02	HORTON, JOHN	NF	01252B-1	WELL #02 - 30 HP PISTACHIO	BAJA
09N/03E-25Q01	HORTON'S CHILDREN'S TRUST	NF	03969B-3	WELL #04 - 3 HP	BAJA
09N/03E-25Q02	HORTON'S CHILDREN'S TRUST	NF	03969B-1	WELL #01 - 20 HP	BAJA
09N/03E-25Q05	HORTON'S CHILDREN'S TRUST	NF	03969B-2	WELL #03 - 5 HP	BAJA
09N/03E-25Q06	HORTON'S CHILDREN'S TRUST	NF	03969B-4	WELL #05 - 1 HP	BAJA
09N/03E-25R04	JOHNSON, JAMES R. AND ELLEN	G363235	03052B-2	WELL #02	BAJA
09N/03E-25R05	JOHNSON, JAMES R. AND ELLEN	NF	03052B-1	DOMESTIC WELL	BAJA
09N/03E-26D01	LIN, KUAN JUNG AND CHUNG, DER-BING	NF	03258B-1	WELL #01	BAJA
09N/03E-26H03	LEM, HOY	NF	01055B-1	WELL #01	BAJA
09N/03E-26H04	LEM, HOY	NF	01055B-2	WELL #02	BAJA
09N/03E-26K01	MARSHALL, CHARLES	UNK		DOMESTIC WELL	BAJA
09N/03E-26K02	MARSHALL, CHARLES	NF	03885B-1	AG WELL	BAJA
09N/03E-26P02	MAHJOUBI, AFSAR S.	NF	03606B-1		BAJA
09N/03E-27Q02	KASNER, ROBERT	UNK		ABANDONED DOM	BAJA
09N/03E-27Q03	KASNER, ROBERT	G363250	03184B-3	VERNOLA / FAIRVIEW	BAJA
09N/03E-27Q04	KASNER, ROBERT	G363251	03184B-4	WELL #04 FAIRVIEW	BAJA
09N/03E-27R01	DE JONG FAMILY TRUST	G363210	03030B-1	WELL #01 ; 363210	BAJA
09N/03E-28J02	KASNER FAMILY LIMITED PARTNERSHIP	G363213	01952B-3	75 HP - MIMI FIELD NORTH PIVOT	BAJA
09N/03E-28R02	KASNER FAMILY LIMITED PARTNERSHIP	G363211	01952B-2	7.5 HP - MIMI FIELD NORTH PIVOT	BAJA
09N/03E-28R03	KASNER FAMILY LIMITED PARTNERSHIP	G363212	01952B-1	40 HP - MIMI FIELD SOUTH PIVOT	BAJA
09N/03E-29Q06	CLARK, ARTHUR	UNK			BAJA
09N/03E-32D01	HANSON AGGREGATES WRP, INC.	NF	03318B-1		BAJA
09N/03E-33E01	ATCHISON, TOPEKA, SANTA FE RAILWAY COMPANY	G360173	03113B-1	NEWBERRY #02	BAJA
09N/03E-33E05	ATCHISON, TOPEKA, SANTA FE RAILWAY COMPANY	UNK		WELL #04	BAJA
09N/03E-33Q01	WARD, RAYMOND	NF	03963B-2	WELL #02 - 1 HP	BAJA
09N/03E-33Q02	WARD, RAYMOND	NF	03963B-3	WELL #03 - 1 1/2 HP	BAJA
09N/03E-33Q03	WARD, RAYMOND	NF	03963B-4	WELL #04 - 30 HP	BAJA
09N/03E-33R01	WARD, RAYMOND	NF	03963B-1	WELL #01 - 5 HP	BAJA
09N/03E-34H01	DE JONG FAMILY TRUST	G363108	03262B-2	30 HP PUMP	BAJA

MOJAVE BASIN AREA
WATER PRODUCTION FACILITIES
CROSS INDEX BY STATE WELL NUMBER

STATE WELL NUMBER	OWNER NAME	RECORD TYPE[1] AND NUMBER	VERIFICATION NUMBER	LOCAL DESIGNATION	SUBAREA
09N/03E-35D01	DE JONG FAMILY TRUST	NF	03262B-1	ABANDONED WELL	BAJA
09N/03E-35D02	DE JONG FAMILY TRUST	UNK	03262B-		BAJA
09N/03E-35D03	DE JONG FAMILY TRUST	UNK	03262B-		BAJA
09N/03E-35D04	DE JONG FAMILY TRUST	G363107	03262B-3	50 HP PUMP	BAJA
09N/03E-35D05	DE JONG FAMILY TRUST	UNK	03262B-	5 HP PUMP	BAJA
09N/03E-35H01	HYATT, JAMES AND BRENDA	NF	03920B-3	WEST AG WELL	BAJA
09N/03E-35H02	HYATT, JAMES AND BRENDA	NF	03920B-1	EAST AG WELL	BAJA
09N/03E-35H03	HYATT, JAMES AND BRENDA	NF	03920B-2	DOMESTIC WELL	BAJA
09N/03E-35K01	KARIMI, HOOSHANG	G361123	03207B-1	WELL #03 EAST	BAJA
09N/03E-36B04	HASS, PAULINE L.	NF	03335B-1		BAJA
09N/03E-36E01	GRAY, GEORGE F. AND BETTY E.	NF	03506B-1	WELL #01-15HP	BAJA
09N/03E-36E03	GRAY, GEORGE F. AND BETTY E.	NF	03506B-2	WELL #02-5HP	BAJA
09N/03E-36K01	KATCHER, AUGUST M. AND MARCELINE	NF	01428B-1		BAJA
09N/03E-36K02	KATCHER, AUGUST M. AND MARCELINE	UNK		WELL #2 (NEW WELL 2018)	BAJA
09N/03W-01C01	VERNOLA TRUST, PAT AND MARY ANN	G362492	03184C-6	WELL #08 CORRAL VIEW	CENTRO
09N/03W-01E02	VERNOLA TRUST, PAT AND MARY ANN	NF	03184C-4	DOMESTIC WELL	CENTRO
09N/03W-01F01	PACIFIC GAS AND ELECTRIC COMPANY	NF	00939C-1	01-17 (FORMALLY HERMANAS)	CENTRO
09N/03W-01F02	VERNOLA TRUST, PAT AND MARY ANN	NF	03184C-1	HEFFER WELL - DESTROYED	CENTRO
09N/03W-01J03	VERNOLA TRUST, PAT AND MARY ANN	G362557	03184C-8	DIXIE (PUMP #05)	CENTRO
09N/03W-01K01	VERNOLA TRUST, PAT AND MARY ANN	UNK		ABANDONED	CENTRO
09N/03W-01Q01	VERNOLA TRUST, PAT AND MARY ANN	G362683	03184C-9	PUMP #07	CENTRO
09N/03W-01Q03	VERNOLA TRUST, PAT AND MARY ANN	G362726	3184C-10	TWIN (PUMP #06)	CENTRO
09N/03W-01Q04	VERNOLA TRUST, PAT AND MARY ANN	UNK		ABANDONED	CENTRO
09N/03W-01Q05	VERNOLA TRUST, PAT AND MARY ANN	UNK		ABANDONED	CENTRO
09N/03W-02A01	PACIFIC GAS AND ELECTRIC COMPANY	NF	9112C-58	PG&E-08	CENTRO
09N/03W-02A02	PACIFIC GAS AND ELECTRIC COMPANY	G363565	9112C-57	PG&E-07	CENTRO
09N/03W-02A04	PACIFIC GAS AND ELECTRIC COMPANY	UNK	9112C-65	PMW-01	CENTRO
09N/03W-02A05	PACIFIC GAS AND ELECTRIC COMPANY	UNK	9112C-66	PMW-02	CENTRO
09N/03W-02A06	PACIFIC GAS AND ELECTRIC COMPANY	UNK	9112C-67	PMW-03	CENTRO
09N/03W-02A07	PACIFIC GAS AND ELECTRIC COMPANY	UNK	9112C-68	PMW-04	CENTRO
09N/03W-02A44	PACIFIC GAS AND ELECTRIC COMPANY	UNK		EX-67	CENTRO
09N/03W-02B02	PACIFIC GAS AND ELECTRIC COMPANY	G363564	9112C-50	MW-15	CENTRO
09N/03W-02B03	PACIFIC GAS AND ELECTRIC COMPANY	G363563	9112C-78	X-01	CENTRO
09N/03W-02B04	PACIFIC GAS AND ELECTRIC COMPANY	G363562	9112C-80	X-02	CENTRO

MOJAVE BASIN AREA
WATER PRODUCTION FACILITIES
CROSS INDEX BY STATE WELL NUMBER

STATE WELL NUMBER	OWNER NAME	RECORD TYPE[1] AND NUMBER	VERIFICATION NUMBER	LOCAL DESIGNATION	SUBAREA
09N/03W-02B06	PACIFIC GAS AND ELECTRIC COMPANY	UNK	9112C-69	PMW-05	CENTRO
09N/03W-02B07	PACIFIC GAS AND ELECTRIC COMPANY	UNK	9112C-70	PMW-06	CENTRO
09N/03W-02B08	PACIFIC GAS AND ELECTRIC COMPANY	UNK	9112C-94	MW 2-2	CENTRO
09N/03W-02G01	PACIFIC GAS AND ELECTRIC COMPANY	G360287	9112C-52	PG&E-02	CENTRO
09N/03W-02G02	PACIFIC GAS AND ELECTRIC COMPANY	NF	9112C-51	PG&E-01	CENTRO
09N/03W-02G03	PACIFIC GAS AND ELECTRIC COMPANY	G362437	9112C-59	PG&E-09	CENTRO
09N/03W-02G06	PACIFIC GAS AND ELECTRIC COMPANY	UNK		MB A-1	CENTRO
09N/03W-02G07	PACIFIC GAS AND ELECTRIC COMPANY	UNK		MB A-2	CENTRO
09N/03W-02H01	PACIFIC GAS AND ELECTRIC COMPANY	NF	9112C-53	PG&E-03	CENTRO
09N/03W-02H02	PACIFIC GAS AND ELECTRIC COMPANY	NF	9112C-54	PG&E-04	CENTRO
09N/03W-02H03	PACIFIC GAS AND ELECTRIC COMPANY	G360290	9112C-56	PG&E-06	CENTRO
09N/03W-02H05	PACIFIC GAS AND ELECTRIC COMPANY	NF	9112C-60	PG&E-10	CENTRO
09N/03W-02H19	PACIFIC GAS AND ELECTRIC COMPANY	UNK		EX-66	CENTRO
09N/03W-02J01	PACIFIC GAS AND ELECTRIC COMPANY	G363228	9112C-63	PG&E-13	CENTRO
09N/03W-02J02	PACIFIC GAS AND ELECTRIC COMPANY	G363226	9112C-61	PG&E-11	CENTRO
09N/03W-02J03	PACIFIC GAS AND ELECTRIC COMPANY	G363227	9112C-62	PG&E-12	CENTRO
09N/03W-02J06	PACIFIC GAS AND ELECTRIC COMPANY	UNK		PG&E-15	CENTRO
09N/03W-02J07	PACIFIC GAS AND ELECTRIC COMPANY	UNK		FW-02	CENTRO
09N/03W-02J08	PACIFIC GAS AND ELECTRIC COMPANY	UNK		FW-01	CENTRO
09N/03W-02K01	PACIFIC GAS AND ELECTRIC COMPANY	NF	9112C-55	PG&E-05	CENTRO
09N/03W-02K03	PACIFIC GAS AND ELECTRIC COMPANY	G363417	9112C-64	PG&E-14	CENTRO
09N/03W-02M02	HENSLEY, MARK P.	NF	04038C-1	WELL #01	CENTRO
09N/03W-03Q04	GRILL, NICHOLAS P. AND MILLIE D.	NF	01017C-2	LAKE WELL	CENTRO
09N/03W-03Q07	GRILL, NICHOLAS P. AND MILLIE D.	UNK		DEEP WELL	CENTRO
09N/03W-03R02	GRILL, NICHOLAS P. AND MILLIE D.	UNK		WELL OLD DOMESTIC ABANDONED	CENTRO
09N/03W-03R03	GRILL, NICHOLAS P. AND MILLIE D.	NF	01017C-1	WELL #02 ABANDONED WELL	CENTRO
09N/03W-03R04	GRILL, NICHOLAS P. AND MILLIE D.	NF	01017C-3	WELL #03 3 HP BACKUP	CENTRO
09N/03W-03R05	GRILL, NICHOLAS P. AND MILLIE D.	UNK		WELL #01	CENTRO
09N/03W-15A01	CHOI, YONG IL AND JOUNG AE	NF	03981C-2	WELL #01- 7HP	CENTRO
09N/03W-15A02	CHOI, YONG IL AND JOUNG AE	NF	03981C-3	WELL #02	CENTRO
09N/03W-15A03	CHOI, YONG IL AND JOUNG AE	NF	03981C-1	NEW WELL	CENTRO
09N/03W-21J04	CHRISTISON, JOEL	NF	00481C-2	WELL #1 - 1.5 HP	CENTRO
09N/03W-21J05	CHRISTISON, JOEL	NF	00481C-1	WELL #2 - 3 HP	CENTRO
09N/03W-22J02	VAN LEEUWEN, JOHN	G363264	02727C-6	WELL #08	CENTRO

MOJAVE BASIN AREA
WATER PRODUCTION FACILITIES
CROSS INDEX BY STATE WELL NUMBER

STATE WELL NUMBER	OWNER NAME	RECORD TYPE[1] AND NUMBER	VERIFICATION NUMBER	LOCAL DESIGNATION	SUBAREA
09N/03W-22J03	VAN LEEUWEN, JOHN	G363268	02727C-3	ABANDONED WELL	CENTRO
09N/03W-22J04	VAN LEEUWEN, JOHN	UNK			CENTRO
09N/03W-22Q01	VAN LEEUWEN, JOHN	G363267	02727C-2	1/2 PIVOT WELL	CENTRO
09N/03W-22R02	VAN LEEUWEN, JOHN	G363263	02727C-4	DOMESTIC WELL	CENTRO
09N/03W-22R03	VAN LEEUWEN, JOHN	G363265	02727C-5	ABANDONED	CENTRO
09N/03W-22R04	VAN LEEUWEN, JOHN	UNK		JOHN'S PIVOT WELL	CENTRO
09N/03W-22R06	VAN LEEUWEN, JOHN	UNK		NEW JOHN'S PIVOT WELL	CENTRO
09N/03W-23N02	VAN LEEUWEN, JOHN	NF	01020C-1	CASE'S PIVOT WELL	CENTRO
09N/03W-24Q01	HI DESERT MUTUAL WATER COMPANY	NF	01181C-2	WELL #02 - MAIN 10HP	CENTRO
09N/03W-25C02	HI DESERT MUTUAL WATER COMPANY	NF	01181C-3	WELL #03 15HP	CENTRO
09N/03W-25C03	HI DESERT MUTUAL WATER COMPANY	NF	01181C-1	WELL #01 - CAPPED	CENTRO
09N/03W-27A01	VAN LEEUWEN, JOHN	NF	02727C-1	ABANDONED	CENTRO
09N/03W-27E07	CONTRATTO, ERSULA	NF	00150C-2	WELL #2 - ABANANDED	CENTRO
09N/03W-27E09	CONTRATTO, ERSULA	NF	00150C-4	ABANDONED	CENTRO
09N/03W-27M02	CONTRATTO, ERSULA	NF	00150C-1	WELL #1 - AGRICULTURE - RIVER	CENTRO
09N/03W-27M05	CONTRATTO, ERSULA	NF	00150C-3	WELL #3 - DOMESTIC	CENTRO
09N/03W-27M11	CONTRATTO, ERSULA	UNK		WELL #2 - AGRICULTURE - RESERVOIR	CENTRO
09N/03W-28A02	KIM, JIN S. AND HYUN H.	NF	03649C-1		CENTRO
09N/03W-28A03	KIM, JIN S. AND HYUN H.	NF	03649C-2		CENTRO
09N/04E-05B01	MARTIN, MICHAEL D. AND ARLENE D.	G363329	02172B-1	MARBIL RANCH	BAJA
09N/04E-05B02	MARTIN, MICHAEL D. AND ARLENE D.	UNK		WELL DRILLED 2000	BAJA
09N/04E-05B03	MARTIN, MICHAEL D. AND ARLENE D.	UNK		WELL DRILLED 2007	BAJA
09N/04E-05B04	MARTIN, MICHAEL D. AND ARLENE D.	UNK		NEW DOMESTIC WELL	BAJA
09N/04E-05N01	CAMANGA, TONY AND MARIETTA	NF	01098B-1		BAJA
09N/04E-05N02	CAMANGA, TONY AND MARIETTA	NF	01098B-2		BAJA
09N/04E-06J01	JACKSON, JAMES N. JR REVOCABLE LIVING TRUST	NF	03615B-1	CHELTHAM ROAD WELL	BAJA
09N/04E-06K03	SMITH, PORTER AND ANITA	NF	03316B-1	AG - NORTH PROP.	BAJA
09N/04E-06K05	IRVIN, BERTRAND W.	NF	03284B-1	48534 CHELTHAM DR.	BAJA
09N/04E-06K06	SMITH, PORTER AND ANITA	UNK		DOMESTIC - NORTH PROP.	BAJA
09N/04E-06L01	BUSH, KEVIN	NF	03267B-1	1 HP	BAJA
09N/04E-06L02	BUSH, KEVIN	NF	03267B-2	ABANDONED	BAJA
09N/04E-06L03	BUSH, KEVIN	UNK		25 HP	BAJA
09N/04E-06M02	MILBRAT, IRVING H.	NF	03628B-1		BAJA
09N/04E-07E01	MULLIGAN, ROBERT AND INEZ	NF	01896B-1		BAJA

MOJAVE BASIN AREA
WATER PRODUCTION FACILITIES
CROSS INDEX BY STATE WELL NUMBER

STATE WELL NUMBER	OWNER NAME	RECORD TYPE[1] AND NUMBER	VERIFICATION NUMBER	LOCAL DESIGNATION	SUBAREA
09N/04E-08E03	LAKE WAIKIKI	UNK		LANDSCAPE WELL	BAJA
09N/04E-08E04	LAKE WAIKIKI	UNK		1.5 HP DOMESTIC WELL ON SW LOT (08)	BAJA
09N/04E-08E05	LAKE WAIKIKI	G363318	03124B-1	WELL #02 - 25 HP	BAJA
09N/04E-08N01	TAPIE, RAYMOND L.	NF	03470B-1	LAKE WELL	BAJA
09N/04E-08N02	TAPIE, RAYMOND L.	NF	03470B-2	DOMESTIC WELL	BAJA
09N/04E-18A01	S AND B BROTHERS, LLC	NF	03338B-1	ABANDONED	BAJA
09N/04E-18A02	S AND B BROTHERS, LLC	NF	03338B-2	SOUTHEAST WELL	BAJA
09N/04E-18A03	S AND B BROTHERS, LLC	NF	03338B-3	NORTHWEST WELL	BAJA
09N/04E-18A04	S AND B BROTHERS, LLC	UNK		NEW WELL 90 FEET SOUTH OF 18A03	BAJA
09N/04E-18D01	LAKE WAINANI OWNERS ASSOCIATION	NF	03143B-4	WELL #02 - 30HP (TURBINE)	BAJA
09N/04E-18D02	LAKE WAINANI OWNERS ASSOCIATION	NF	03143B-3	WELL #01 - 60HP (SUBMERSIBLE)	BAJA
09N/04E-18E05	LAKE WAINANI OWNERS ASSOCIATION	NF	03143B-2	DOMESTIC - 10 HP	BAJA
09N/04E-18E07	LAKE WAINANI OWNERS ASSOCIATION	NF	03143B-1	DOMESTIC - 20 HP	BAJA
09N/04E-18E16	LAKE WAINANI OWNERS ASSOCIATION	UNK		NEW LAKE WELL	BAJA
09N/04E-18E17	LAKE WAINANI OWNERS ASSOCIATION	UNK		DOMESTIC WELL #03	BAJA
09N/04E-18E21	LAKE WAINANI OWNERS ASSOCIATION	UNK		75 HP LAKE WELL	BAJA
09N/04E-18K01	PRUETT, ANDREA	UNK		DOMESTIC WELL	BAJA
09N/04E-18K02	PRUETT, ANDREA	NF	03989B-1	WELL #01 - LAKE	BAJA
09N/04E-18R01	QUAKENBUSH, SAMUEL R.	G360902	03973B-2	OLD WELL (ABANDONED)	BAJA
09N/04E-18R02	QUAKENBUSH, SAMUEL R.	NF	03973B-1	NEW WELL	BAJA
09N/04E-19C01	NSSLC, INC.	NF	04026B-1	15HP	BAJA
09N/04E-19D01	NSSLC, INC.	UNK		WELL #1-NEW	BAJA
09N/04E-20A01	CAMPBELL, M. A. AND DIANNE	NF	00404B-1	LAKE WELL	BAJA
09N/04E-20A02	CAMPBELL, M. A. AND DIANNE	NF	00404B-2	DOMESTIC WELL	BAJA
09N/04E-20D02	TEISAN, JERRY	NF	02831B-1	20 HP PUMP	BAJA
09N/04E-20H01	FERRO, DENNIS AND NORMA	NF	00812B-1		BAJA
09N/04E-21R01	EVERT FAMILY TRUST	NF	03680B-1	WELL #01 - 15 HP	BAJA
09N/04E-21R02	EVERT FAMILY TRUST	NF	03680B-2	WELL #02	BAJA
09N/04E-30P01	JOHNSON, JAMES R. AND ELLEN	G363184	03052B-3	WELL #01	BAJA
09N/04E-30P02	JOHNSON, JAMES R. AND ELLEN	UNK		NEW #1 - AG	BAJA
09N/04E-31E01	RICE, HENRY C. AND DIANA	NF	02243B-1		BAJA
09N/04E-31H01	IM, NICHOLAS NAK-KYUN	G363121	09067B-3	WELL #03	BAJA
09N/04E-31H01	IM, NICHOLAS NAK-KYUN	G363121	09067B-3	WELL #03	BAJA
09N/04E-31J01	SINGH, ET AL.	G363335	03331B-1	WELL #01	BAJA

MOJAVE BASIN AREA
WATER PRODUCTION FACILITIES
CROSS INDEX BY STATE WELL NUMBER

STATE WELL NUMBER	OWNER NAME	RECORD TYPE[1] AND NUMBER	VERIFICATION NUMBER	LOCAL DESIGNATION	SUBAREA
09N/04E-31J02	SINGH, ET AL.	UNK		WELL #02	BAJA
09N/04E-32D01	IM, NICHOLAS NAK-KYUN	G363119	09067B-1	WELL #01, DOMESTIC	BAJA
09N/04E-32D01	IM, NICHOLAS NAK-KYUN	G363119	09067B-1	WELL #01, DOMESTIC	BAJA
09N/04E-32D02	IM, NICHOLAS NAK-KYUN	UNK		WELL #03	BAJA
09N/04E-32E01	IM, NICHOLAS NAK-KYUN	G363120	09067B-2	WELL #02	BAJA
09N/04E-32E01	IM, NICHOLAS NAK-KYUN	G363120	09067B-2	WELL #02	BAJA
09N/04E-32M01	IM, NICHOLAS NAK-KYUN	NF	03866B-2	REEVES WELL #01 - 10 HP	BAJA
09N/04E-32M02	IM, NICHOLAS NAK-KYUN	NF	03866B-3	REEVES WELL #02 - 50 HP	BAJA
09N/04E-32M02	IM, NICHOLAS NAK-KYUN	NF	03866B-3	REEVES WELL #02 - 50 HP	BAJA
09N/04E-32M03	IM, NICHOLAS NAK-KYUN	NF	03866B-1	REEVES WELL #03	BAJA
09N/04E-32M03	IM, NICHOLAS NAK-KYUN	NF	03866B-1	REEVES WELL #03	BAJA
10N/01E-35P02	FOOTHILL ESTATES MHP, LLC	UNK			BAJA
10N/01E-35P12	FOOTHILL ESTATES MHP, LLC	NF	03286B-1	BACKUP WELL 30HP SUB PUMP	BAJA
10N/01W-31J01	CHAFA, LARRY R. AND DELINDA C.	NF	03956C-1	WELL #1	CENTRO
10N/01W-31J02	CHAFA, LARRY R. AND DELINDA C.	NF	03956C-2	WELL #2	CENTRO
10N/01W-31L06	GOLDEN STATE WATER COMPANY	G360388	09130C-6	ARROWHEAD #03 - BARSTOW	CENTRO
10N/01W-31L07	GOLDEN STATE WATER COMPANY	G360387	09130C-5	ARROWHEAD #02 - BARSTOW	CENTRO
10N/01W-31L18	GOLDEN STATE WATER COMPANY	G362190	9130C-24	ARROWHEAD #04 - BARSTOW	CENTRO
10N/01W-31LD01	GOLDEN STATE WATER COMPANY	A001486	9130C-26	DIVERSION	CENTRO
10N/01W-31Q02	GOLDEN STATE WATER COMPANY	G363088	9130C-17	CROOKS #1 - BARSTOW	CENTRO
10N/01W-33P05	GOLDEN STATE WATER COMPANY	G362191	9130C-21	SOAPMINE #02 - BARSTOW	CENTRO
10N/02E-31N05	LIBERTY UTILITIES (APPLE VALLEY RANCHOS WATER) CORP.	NF	03898B-6	YERMO #02 - ABANDONED	BAJA
10N/02E-32Q01	M BIRD CONSTRUCTION	NF	03603B-1		BAJA
10N/02W-30N05	GUTIERREZ, JOSE AND GLORIA	NF	03579C-1	WELL #01 - 3.0 HP	CENTRO
10N/02W-30N06	GUTIERREZ, JOSE AND GLORIA	UNK		WELL #02 - 25 HP	CENTRO
10N/02W-31G01	BROMMER FAMILY TRUST	NF	03254C-1	WELL #01 - 60 HP	CENTRO
10N/02W-31P01	RUISCH, ET AL.	NF	01606C-3	WELL #01	CENTRO
10N/02W-31Q02	HARMSEN FAMILY TRUST	G363300	03230C-1	WELL #06 - FARM WELL	CENTRO
10N/02W-32P01	HUERTA, HECTOR	G363301	02967C-6	WELL #07 - 100 HP	CENTRO
10N/02W-32R01	HUERTA, HECTOR	UNK		COTTAGE CHEESE PLANT	CENTRO
10N/02W-33F09	LEE, ET AL., SEPOONG AND WOO POONG	NF	03964C-1		CENTRO
10N/02W-33H01	BEST, BYRON L.	UNK	09167C-2		CENTRO
10N/02W-33K08	BEST, BYRON L.	UNK	09167C-1	ACTIVE WELL	CENTRO
10N/02W-33N01	HILL FAMILY TRUST AND HILL'S RANCH, INC.	G360116	09047C-4	NORTH WELL	CENTRO

MOJAVE BASIN AREA
WATER PRODUCTION FACILITIES
CROSS INDEX BY STATE WELL NUMBER

STATE WELL NUMBER	OWNER NAME	RECORD TYPE[1] AND NUMBER	VERIFICATION NUMBER	LOCAL DESIGNATION	SUBAREA
10N/03E-04F02	KOEGLER, RONALD R. AND CAROLYN V.	NF	02963B-1		BAJA
10N/03E-06G01	ST. ANTONY COPTIC ORTHODOX MONASTERY	NF	02525B-7	HABASHY WELL	BAJA
10N/03E-14L01	NEW SPRINGS LIMITED PARTNERSHIP	G363234	03185B-1	NORTH LAKE PUMP	BAJA
10N/03E-14L02	NEW SPRINGS LIMITED PARTNERSHIP	G363233	03185B-2	SOUTH LAKE PUMP	BAJA
10N/03E-14L04	NEW SPRINGS LIMITED PARTNERSHIP	UNK		DOMESTIC WELL BY LAKE	BAJA
10N/03E-15P01	UNION PACIFIC RAILROAD COMPANY	NF	09132B-6	HARVARD WELL	BAJA
10N/03E-15Q02	CORBRIDGE, LINDA S.	NF	03305B-2	DOMESTIC	BAJA
10N/03E-15Q03	CORBRIDGE, LINDA S.	NF	03305B-3	CENTER AGRICULTURAL	BAJA
10N/03E-15R01	CORBRIDGE, LINDA S.	NF	03305B-1	PISTACHIO TREES	BAJA
10N/03E-16Q04	LO, ET AL.	G363362	02161B-1	WELL #01-5 HP 45534 HACIENDA RD	BAJA
10N/03E-20C02	GARG, OM P.	UNK		NEW WELL #3	BAJA
10N/03E-20D01	GARG, OM P.	G363319	00658B-2	WELL #01	BAJA
10N/03E-20E01	GARG, OM P.	G363320	00658B-1	WELL #02	BAJA
10N/03E-22D02	P AND H ENGINEERING AND DEVELOPMENT CORPORATION	NF	03403B-1		BAJA
10N/03E-23C01	NEW SPRINGS LIMITED PARTNERSHIP	G363232	03185B-5	WELL #03	BAJA
10N/03E-23K01	NEW SPRINGS LIMITED PARTNERSHIP	G363231	03185B-4	WELL #02	BAJA
10N/03E-23Q01	NEW SPRINGS LIMITED PARTNERSHIP	G363230	03185B-3	WELL #01	BAJA
10N/03E-25A02	CDFW - CAMP CADY	NF	09154B-1	DOMESTIC WELL #01 AKA 10N03E25B01	BAJA
10N/03E-25A03	CDFW - CAMP CADY	NF	09154B-2	IRRIGATION WELL #02 AKA 10N03E25B02	BAJA
10N/03E-25B03	CDFW - CAMP CADY	NF	09154B-3	RIVER WELL	BAJA
10N/03E-27A01	HILARIDES 1998 REVOCABLE FAMILY TRUST	G363198	01195B-3	MANIX RD CONSTRUCTION	BAJA
10N/03E-27G01	HILARIDES 1998 REVOCABLE FAMILY TRUST	G363196	01195B-1	WELL #01 - 15 HP	BAJA
10N/03E-27K01	CDFW - CAMP CADY	G363197	01195B-2	WELL #02 - 75 HP	BAJA
10N/03E-27Q01	CDFW - CAMP CADY	G363199	01195B-4	WELL #04 - 10 HP	BAJA
10N/03E-28N01	BREDELIS, RONALD C. AND JEAN	NF	03805B-1	COMMERCIAL WELL	BAJA
10N/03E-28N03	BREDELIS, RONALD C. AND JEAN	NF	03805B-2	DOMESTIC WELL	BAJA
10N/03E-28N07	BREDELIS, RONALD C. AND JEAN	UNK		NEW DOMESTIC WELL	BAJA
10N/03E-30L01	CRYSTAL LAKES PROPERTY OWNERS ASSOCIATION	G363324	03127B-2	WELL #02- DOMESTIC	BAJA
10N/03E-30L02	CRYSTAL LAKES PROPERTY OWNERS ASSOCIATION	G363323	03127B-4	WELL #04 - 125 HP	BAJA
10N/03E-30P01	CRYSTAL LAKES PROPERTY OWNERS ASSOCIATION	G363321	03127B-3	WELL #01 - 75 HP	BAJA
10N/03E-30P02	CRYSTAL LAKES PROPERTY OWNERS ASSOCIATION	G363322	03127B-1	WELL #03 - 100 HP	BAJA
10N/03E-35H02	KASNER, ROBERT	G363248	03184B-1	VERNOLA 160	BAJA
10N/03E-35J01	KASNER, ROBERT	G363249	03184B-2	VERNOLA 40	BAJA
10N/03E-35P01	SZYNKOWSKI, RUTH J.	NF	03480B-1	SHALLOW WELL	BAJA

MOJAVE BASIN AREA
WATER PRODUCTION FACILITIES
CROSS INDEX BY STATE WELL NUMBER

STATE WELL NUMBER	OWNER NAME	RECORD TYPE[1] AND NUMBER	VERIFICATION NUMBER	LOCAL DESIGNATION	SUBAREA
10N/03E-35P02	SZYNKOWSKI, RUTH J.	UNK		NOT A WELL	BAJA
10N/03E-35P03	SZYNKOWSKI, RUTH J.	NF	03480B-3	DEEP WELL	BAJA
10N/03E-35P04	SZYNKOWSKI, RUTH J.	NF	03480B-4	ABANDONED	BAJA
10N/03E-36H01	CONNER, WILLIAM H.	G363312	00538B-1	47994 PALMA VISTA	BAJA
10N/03E-36N02	FUNDAMENTAL CHRISTIAN ENDEAVORS, INC.	G362221	03257B-2	SOUTH WELL (FORMERLY CHASTAIN)	BAJA
10N/03W-03M01	PACIFIC GAS AND ELECTRIC COMPANY	UNK		03M-01 (AKA 03N-01)	CENTRO
10N/03W-03M02	PACIFIC GAS AND ELECTRIC COMPANY	UNK		03M-02 (AKA 03N-02)	CENTRO
10N/03W-04J01	PACIFIC GAS AND ELECTRIC COMPANY	NF	02734C-1	VANHOY WELL #1 - NORTHERN	CENTRO
10N/03W-04J02	PACIFIC GAS AND ELECTRIC COMPANY	NF	02734C-2	VANHOY WELL #2 - SOUTHERN	CENTRO
10N/03W-14D01	PACIFIC GAS AND ELECTRIC COMPANY	NF	02441C-2	SHIRKEY 14D01	CENTRO
10N/03W-14D03	PACIFIC GAS AND ELECTRIC COMPANY	UNK		14-05	CENTRO
10N/03W-14E01	PACIFIC GAS AND ELECTRIC COMPANY	NF	02441C-7	SHIRKEY 14E01 ABANDONED	CENTRO
10N/03W-14E02	PACIFIC GAS AND ELECTRIC COMPANY	NF	02441C-4	SHIRKEY 14E02	CENTRO
10N/03W-14E03	PACIFIC GAS AND ELECTRIC COMPANY	NF	02441C-6	SHIRKEY 14E03 ABANDONED	CENTRO
10N/03W-14E04	PACIFIC GAS AND ELECTRIC COMPANY	NF	02441C-5	SHIRKEY 14E04 ABANDONED	CENTRO
10N/03W-14E05	PACIFIC GAS AND ELECTRIC COMPANY	NF	02441C-3	SHIRKEY 14E05 ACTIVE	CENTRO
10N/03W-14E06	PACIFIC GAS AND ELECTRIC COMPANY	NF	02441C-1	SHIRKEY 14E06 UNKNOWN	CENTRO
10N/03W-14F01	PACIFIC GAS AND ELECTRIC COMPANY	UNK		14-01	CENTRO
10N/03W-14F02	PACIFIC GAS AND ELECTRIC COMPANY	UNK		14-04	CENTRO
10N/03W-14N07	PACIFIC GAS AND ELECTRIC COMPANY	UNK		14-14	CENTRO
10N/03W-15C02	PACIFIC GAS AND ELECTRIC COMPANY	UNK		15-16	CENTRO
10N/03W-15G01	PACIFIC GAS AND ELECTRIC COMPANY	UNK		15-02	CENTRO
10N/03W-22F04	PACIFIC GAS AND ELECTRIC COMPANY	UNK		22-35	CENTRO
10N/03W-23G01	PACIFIC GAS AND ELECTRIC COMPANY	UNK		EX-32	CENTRO
10N/03W-23J09	PACIFIC GAS AND ELECTRIC COMPANY	UNK		EX-62	CENTRO
10N/03W-23K01	PACIFIC GAS AND ELECTRIC COMPANY	NF	00748C-1	23-10 (GORMAN WELL K01)	CENTRO
10N/03W-23K07	PACIFIC GAS AND ELECTRIC COMPANY	UNK		GORMAN-1R	CENTRO
10N/03W-23K08	PACIFIC GAS AND ELECTRIC COMPANY	UNK		GORMAN-2R	CENTRO
10N/03W-23K14	PACIFIC GAS AND ELECTRIC COMPANY	UNK		EX-35	CENTRO
10N/03W-23Q01	PACIFIC GAS AND ELECTRIC COMPANY	G360217	03391C-3	23-09 (GORMAN WELL #01 - WEST)	CENTRO
10N/03W-23Q02	PACIFIC GAS AND ELECTRIC COMPANY	G362056	03391C-4	23-11 (GORMAN WELL #03 - 40 HP)	CENTRO
10N/03W-23Q03	PACIFIC GAS AND ELECTRIC COMPANY	G362237	03391C-2	GORMAN WELL PAG NO 4	CENTRO
10N/03W-23Q04	PACIFIC GAS AND ELECTRIC COMPANY	NF	03391C-1	GORMAN WELL ABANDONED	CENTRO
10N/03W-23R11	PACIFIC GAS AND ELECTRIC COMPANY	UNK		GORMAN-5R	CENTRO

MOJAVE BASIN AREA
WATER PRODUCTION FACILITIES
CROSS INDEX BY STATE WELL NUMBER

STATE WELL NUMBER	OWNER NAME	RECORD TYPE[1] AND NUMBER	VERIFICATION NUMBER	LOCAL DESIGNATION	SUBAREA
10N/03W-23R12	PACIFIC GAS AND ELECTRIC COMPANY	UNK		EX-31	CENTRO
10N/03W-23R13	PACIFIC GAS AND ELECTRIC COMPANY	UNK		EX-33	CENTRO
10N/03W-26B07	PACIFIC GAS AND ELECTRIC COMPANY	UNK		EX-25	CENTRO
10N/03W-26B10	PACIFIC GAS AND ELECTRIC COMPANY	UNK		C-1	CENTRO
10N/03W-26B11	PACIFIC GAS AND ELECTRIC COMPANY	UNK		C-2	CENTRO
10N/03W-26B12	PACIFIC GAS AND ELECTRIC COMPANY	UNK		C-3	CENTRO
10N/03W-26B13	PACIFIC GAS AND ELECTRIC COMPANY	UNK		C-4	CENTRO
10N/03W-26C01	PACIFIC GAS AND ELECTRIC COMPANY	NF	09095C-8	WELL #07 - 10 HP	CENTRO
10N/03W-26C05	PACIFIC GAS AND ELECTRIC COMPANY	UNK		EX-13	CENTRO
10N/03W-26C08	PACIFIC GAS AND ELECTRIC COMPANY	UNK		EX-23	CENTRO
10N/03W-26C09	PACIFIC GAS AND ELECTRIC COMPANY	UNK		EX-24	CENTRO
10N/03W-26C10	PACIFIC GAS AND ELECTRIC COMPANY	UNK		EX-27	CENTRO
10N/03W-26C11	PACIFIC GAS AND ELECTRIC COMPANY	UNK		EX-28	CENTRO
10N/03W-26E01	PACIFIC GAS AND ELECTRIC COMPANY	NF		EX-04	CENTRO
10N/03W-26F08	PACIFIC GAS AND ELECTRIC COMPANY	NF	09095C-4	WELL #03 - 30 HP	CENTRO
10N/03W-26F09	PACIFIC GAS AND ELECTRIC COMPANY	NF	09095C-5	WELL #04 - 15 HP	CENTRO
10N/03W-26F11	PACIFIC GAS AND ELECTRIC COMPANY	NF	09095C-2	NOT USABLE	CENTRO
10N/03W-26F12	PACIFIC GAS AND ELECTRIC COMPANY	NF	09095C-3	WELL #02 - 10 HP	CENTRO
10N/03W-26F13	PACIFIC GAS AND ELECTRIC COMPANY	NF	09095C-6	RYKEN #05 - 20 HP	CENTRO
10N/03W-26F14	PACIFIC GAS AND ELECTRIC COMPANY	NF	09095C-7	WELL #06 - 15 HP	CENTRO
10N/03W-26F15	PACIFIC GAS AND ELECTRIC COMPANY	UNK		WELL #01 - AG WELL	CENTRO
10N/03W-26F16	PACIFIC GAS AND ELECTRIC COMPANY	UNK		26-65 (AKA RYKEN #08)	CENTRO
10N/03W-26F17	PACIFIC GAS AND ELECTRIC COMPANY	UNK		EX-01	CENTRO
10N/03W-26F18	PACIFIC GAS AND ELECTRIC COMPANY	UNK		EX-02	CENTRO
10N/03W-26F19	PACIFIC GAS AND ELECTRIC COMPANY	UNK		26-66 (AKA RYKEN #09)	CENTRO
10N/03W-26F20	PACIFIC GAS AND ELECTRIC COMPANY	NF		EX-03	CENTRO
10N/03W-26F21	PACIFIC GAS AND ELECTRIC COMPANY	UNK		EX-34	CENTRO
10N/03W-26G01	PACIFIC GAS AND ELECTRIC COMPANY	NF	04002C-2	26-35 (FORMALLY YANG WELL #02)	CENTRO
10N/03W-26G02	PACIFIC GAS AND ELECTRIC COMPANY	NF	04002C-1	26-34 (FORMALLY YANG WELL #01)	CENTRO
10N/03W-26G03	PACIFIC GAS AND ELECTRIC COMPANY	NF	04002C-3	26-36 (FORMALLY YANG WELL #03)	CENTRO
10N/03W-26G04	PACIFIC GAS AND ELECTRIC COMPANY	UNK		Y-01	CENTRO
10N/03W-26G05	PACIFIC GAS AND ELECTRIC COMPANY	UNK		Y-03	CENTRO
10N/03W-26G06	PACIFIC GAS AND ELECTRIC COMPANY	UNK		Y-02	CENTRO
10N/03W-26K02	PACIFIC GAS AND ELECTRIC COMPANY	NF	04002C-4	Y-04	CENTRO

MOJAVE BASIN AREA
WATER PRODUCTION FACILITIES
CROSS INDEX BY STATE WELL NUMBER

STATE WELL NUMBER	OWNER NAME	RECORD TYPE[1] AND NUMBER	VERIFICATION NUMBER	LOCAL DESIGNATION	SUBAREA
10N/03W-26K03	PACIFIC GAS AND ELECTRIC COMPANY	G363427	09112C-3	26-15	CENTRO
10N/03W-26L03	PACIFIC GAS AND ELECTRIC COMPANY	NF	9112C-14	26-62	CENTRO
10N/03W-26L08	PACIFIC GAS AND ELECTRIC COMPANY	G363423	09112C-2	26-11	CENTRO
10N/03W-26L11	PACIFIC GAS AND ELECTRIC COMPANY	G363422	9112C-48	IW-02	CENTRO
10N/03W-26L12	PACIFIC GAS AND ELECTRIC COMPANY	NF	9112C-10	26-39	CENTRO
10N/03W-26L34	PACIFIC GAS AND ELECTRIC COMPANY	UNK		IW-03	CENTRO
10N/03W-26M02	PACIFIC GAS AND ELECTRIC COMPANY	G363421	9112C-47	IW-01	CENTRO
10N/03W-26M04	PACIFIC GAS AND ELECTRIC COMPANY	NF	03996C-2	NORTH DOM. WELL	CENTRO
10N/03W-26M07	PACIFIC GAS AND ELECTRIC COMPANY	UNK		EX-30	CENTRO
10N/03W-26M08	PACIFIC GAS AND ELECTRIC COMPANY	UNK		EX-29	CENTRO
10N/03W-26M09	PACIFIC GAS AND ELECTRIC COMPANY	UNK		EX-26	CENTRO
10N/03W-26M21	PACIFIC GAS AND ELECTRIC COMPANY	UNK		EX-37	CENTRO
10N/03W-26N02	PACIFIC GAS AND ELECTRIC COMPANY	UNK		N. CENTER WELL	CENTRO
10N/03W-26N04	PACIFIC GAS AND ELECTRIC COMPANY	NF	03996C-3	26-12 DAIRY WELL	CENTRO
10N/03W-26N05	PACIFIC GAS AND ELECTRIC COMPANY	NF	03996C-4	CORRAL WELL AKA 26-08	CENTRO
10N/03W-26N06	PACIFIC GAS AND ELECTRIC COMPANY	NF	03996C-5	SW CORNER OF PROP.	CENTRO
10N/03W-26N07	PACIFIC GAS AND ELECTRIC COMPANY	NF	03996C-1	EAST DOMESTIC WELL	CENTRO
10N/03W-26N08	PACIFIC GAS AND ELECTRIC COMPANY	NF	03996C-6	NW CORNER BY HOUSE	CENTRO
10N/03W-26N10	PACIFIC GAS AND ELECTRIC COMPANY	UNK		EX-22	CENTRO
10N/03W-26N16	PACIFIC GAS AND ELECTRIC COMPANY	UNK		EX-53 (EX-C)	CENTRO
10N/03W-26P01	PACIFIC GAS AND ELECTRIC COMPANY	NF	09112C-1	26-10	CENTRO
10N/03W-26P02	PACIFIC GAS AND ELECTRIC COMPANY	NF	9112C-13	26-52	CENTRO
10N/03W-26P03	PACIFIC GAS AND ELECTRIC COMPANY	NF	9112C-11	26-46	CENTRO
10N/03W-26P04	PACIFIC GAS AND ELECTRIC COMPANY	G363428	09112C-8	26-28	CENTRO
10N/03W-26P07	PACIFIC GAS AND ELECTRIC COMPANY	G363425	09112C-7	26-27	CENTRO
10N/03W-26P08	PACIFIC GAS AND ELECTRIC COMPANY	UNK	09112C-6	26-26	CENTRO
10N/03W-26P14	PACIFIC GAS AND ELECTRIC COMPANY	NF	09112C-5	26-25	CENTRO
10N/03W-26P15	PACIFIC GAS AND ELECTRIC COMPANY	NF	9112C-12	26-47	CENTRO
10N/03W-26Q01	PACIFIC GAS AND ELECTRIC COMPANY	G363426	09112C-4	26-16	CENTRO
10N/03W-26Q05	PACIFIC GAS AND ELECTRIC COMPANY	G363424	09112C-9	26-29	CENTRO
10N/03W-27G04	PACIFIC GAS AND ELECTRIC COMPANY	UNK		IN-01	CENTRO
10N/03W-27G06	PACIFIC GAS AND ELECTRIC COMPANY	UNK		EX-09	CENTRO
10N/03W-27G07	PACIFIC GAS AND ELECTRIC COMPANY	UNK		EX-10	CENTRO
10N/03W-27J02	PACIFIC GAS AND ELECTRIC COMPANY	NF		EX-06	CENTRO

MOJAVE BASIN AREA
WATER PRODUCTION FACILITIES
CROSS INDEX BY STATE WELL NUMBER

STATE WELL NUMBER	OWNER NAME	RECORD TYPE[1] AND NUMBER	VERIFICATION NUMBER	LOCAL DESIGNATION	SUBAREA
10N/03W-27J03	PACIFIC GAS AND ELECTRIC COMPANY	NF		EX-05	CENTRO
10N/03W-27J04	PACIFIC GAS AND ELECTRIC COMPANY	UNK		EX-15	CENTRO
10N/03W-27J05	PACIFIC GAS AND ELECTRIC COMPANY	UNK		EX-08	CENTRO
10N/03W-27J06	PACIFIC GAS AND ELECTRIC COMPANY	UNK		EX-14	CENTRO
10N/03W-27K09	PACIFIC GAS AND ELECTRIC COMPANY	UNK		IN-02	CENTRO
10N/03W-27K11	PACIFIC GAS AND ELECTRIC COMPANY	UNK		IN-05	CENTRO
10N/03W-27M01	PACIFIC GAS AND ELECTRIC COMPANY	UNK		RYKEN - NORTH DOMESTIC (S. PROP)	CENTRO
10N/03W-27M02	PACIFIC GAS AND ELECTRIC COMPANY	NF	09095C-9	RYKEN - SOUTH DOMESTIC (S. PROP)	CENTRO
10N/03W-27M03	PACIFIC GAS AND ELECTRIC COMPANY	NF	9095C-10	RYKEN - WELL #09 - 5 HP (S. PROP)	CENTRO
10N/03W-27M10	PACIFIC GAS AND ELECTRIC COMPANY	UNK		EX-36	CENTRO
10N/03W-27P03	LEYERLY, GENEVA	NF	01606C-2	DAIRY PUMP	CENTRO
10N/03W-27P04	LEYERLY, GENEVA	NF	01606C-1		CENTRO
10N/03W-27R04	PACIFIC GAS AND ELECTRIC COMPANY	UNK		EX-21	CENTRO
10N/03W-27R07	PACIFIC GAS AND ELECTRIC COMPANY	UNK		EX-16	CENTRO
10N/03W-27R08	PACIFIC GAS AND ELECTRIC COMPANY	UNK		EX-20	CENTRO
10N/03W-27R09	PACIFIC GAS AND ELECTRIC COMPANY	UNK		EX-07	CENTRO
10N/03W-27R10	PACIFIC GAS AND ELECTRIC COMPANY	UNK		EX-17	CENTRO
10N/03W-30K02	TALLAKSON FAMILY REVOCABLE TRUST	NF	03877C-4	ABANDONED (N. WELL)	CENTRO
10N/03W-30Q04	TALLAKSON FAMILY REVOCABLE TRUST	NF	03877C-5	ABANDONED (BY POOL)	CENTRO
10N/03W-30Q06	TALLAKSON FAMILY REVOCABLE TRUST	NF	03877C-1	~250' NORTH OF POOL	CENTRO
10N/03W-30Q07	TALLAKSON FAMILY REVOCABLE TRUST	NF	03877C-2	~150' NORTH OF POOL	CENTRO
10N/03W-30Q08	TALLAKSON FAMILY REVOCABLE TRUST	NF	03877C-3	SW CORNER OF POOL	CENTRO
10N/03W-34A02	PACIFIC GAS AND ELECTRIC COMPANY	UNK		MNT VIEW - AG	CENTRO
10N/03W-34A03	PACIFIC GAS AND ELECTRIC COMPANY	NF	03489C-4	MNT VIEW - WELL #04	CENTRO
10N/03W-34A04	PACIFIC GAS AND ELECTRIC COMPANY	NF	03489C-1	MNT VIEW - ACTIVE DOMESTIC WELL	CENTRO
10N/03W-34A05	PACIFIC GAS AND ELECTRIC COMPANY	NF	03489C-2	MNT VIEW - WELL #02	CENTRO
10N/03W-34A07	PACIFIC GAS AND ELECTRIC COMPANY	NF	03489C-3	MNT VIEW - WELL #03	CENTRO
10N/03W-34B01	PACIFIC GAS AND ELECTRIC COMPANY	NF	03489C-5	MNT VIEW - WELL #05	CENTRO
10N/03W-34B03	PACIFIC GAS AND ELECTRIC COMPANY	NF	03489C-6	MNT VIEW - WELL #06	CENTRO
10N/03W-35A01	VERNOLA TRUST, PAT AND MARY ANN	NF	03184C-2	DOMESTIC WELL	CENTRO
10N/03W-35A02	VERNOLA TRUST, PAT AND MARY ANN	UNK		ABANDONED	CENTRO
10N/03W-35C01	PACIFIC GAS AND ELECTRIC COMPANY	UNK	9112C-33	35-24	CENTRO
10N/03W-35F01	PACIFIC GAS AND ELECTRIC COMPANY	NF	9112C-38	35-37	CENTRO
10N/03W-35F04	PACIFIC GAS AND ELECTRIC COMPANY	NF	9112C-15	35-06	CENTRO

MOJAVE BASIN AREA
WATER PRODUCTION FACILITIES
CROSS INDEX BY STATE WELL NUMBER

STATE WELL NUMBER	OWNER NAME	RECORD TYPE[1] AND NUMBER	VERIFICATION NUMBER	LOCAL DESIGNATION	SUBAREA
10N/03W-35F05	PACIFIC GAS AND ELECTRIC COMPANY	NF	9112C-39	35-38	CENTRO
10N/03W-35H01	VERNOLA TRUST, PAT AND MARY ANN	UNK		ABANDONED	CENTRO
10N/03W-35H02	VERNOLA TRUST, PAT AND MARY ANN	UNK		ABANDONED	CENTRO
10N/03W-35H03	VERNOLA TRUST, PAT AND MARY ANN	UNK		ABANDONED	CENTRO
10N/03W-35H04	VERNOLA TRUST, PAT AND MARY ANN	UNK		ABANDONED	CENTRO
10N/03W-35J01	PACIFIC GAS AND ELECTRIC COMPANY	G363566	9112C-25	35-17A	CENTRO
10N/03W-35J02	PACIFIC GAS AND ELECTRIC COMPANY	NF	9112C-30	35-21	CENTRO
10N/03W-35J03	PACIFIC GAS AND ELECTRIC COMPANY	NF	9112C-31	35-22A	CENTRO
10N/03W-35J04	PACIFIC GAS AND ELECTRIC COMPANY	NF	9112C-28	35-19	CENTRO
10N/03W-35J05	PACIFIC GAS AND ELECTRIC COMPANY	NF	9112C-29	35-20	CENTRO
10N/03W-35J06	PACIFIC GAS AND ELECTRIC COMPANY	NF	9112C-24	35-16	CENTRO
10N/03W-35J07	PACIFIC GAS AND ELECTRIC COMPANY	NF	9112C-23	35-15	CENTRO
10N/03W-35J08	PACIFIC GAS AND ELECTRIC COMPANY	NF	9112C-27	35-18	CENTRO
10N/03W-35J09	PACIFIC GAS AND ELECTRIC COMPANY	NF	9112C-32	35-22B	CENTRO
10N/03W-35J11	PACIFIC GAS AND ELECTRIC COMPANY	NF	9112C-26	35-17B	CENTRO
10N/03W-35J12	PACIFIC GAS AND ELECTRIC COMPANY	UNK	9112C-90	X-14	CENTRO
10N/03W-35J13	PACIFIC GAS AND ELECTRIC COMPANY	UNK	9112C-91	X-15	CENTRO
10N/03W-35J14	PACIFIC GAS AND ELECTRIC COMPANY	UNK	9112C-92	X-16	CENTRO
10N/03W-35J15	PACIFIC GAS AND ELECTRIC COMPANY	UNK	9112C-93	X-17	CENTRO
10N/03W-35J17	PACIFIC GAS AND ELECTRIC COMPANY	UNK		CA-RW-17	CENTRO
10N/03W-35J19	PACIFIC GAS AND ELECTRIC COMPANY	UNK		CA-RW-21	CENTRO
10N/03W-35J20	PACIFIC GAS AND ELECTRIC COMPANY	UNK		CA-RW-22	CENTRO
10N/03W-35K02	PACIFIC GAS AND ELECTRIC COMPANY	UNK	9112C-86	X-09	CENTRO
10N/03W-35K03	PACIFIC GAS AND ELECTRIC COMPANY	G363567	9112C-79	X-10	CENTRO
10N/03W-35K05	PACIFIC GAS AND ELECTRIC COMPANY	NF	9112C-40	35-39	CENTRO
10N/03W-35K06	PACIFIC GAS AND ELECTRIC COMPANY	G363415	9112C-20	35-12	CENTRO
10N/03W-35K07	PACIFIC GAS AND ELECTRIC COMPANY	UNK	9112C-87	X-11	CENTRO
10N/03W-35K08	PACIFIC GAS AND ELECTRIC COMPANY	UNK	9112C-88	X-12	CENTRO
10N/03W-35K09	PACIFIC GAS AND ELECTRIC COMPANY	UNK	9112C-89	X-13	CENTRO
10N/03W-35K23	PACIFIC GAS AND ELECTRIC COMPANY	UNK		CA-RW-16	CENTRO
10N/03W-35K28	PACIFIC GAS AND ELECTRIC COMPANY	UNK		EX-42	CENTRO
10N/03W-35L01	PACIFIC GAS AND ELECTRIC COMPANY	UNK		CA-RW-23	CENTRO
10N/03W-35P04	PACIFIC GAS AND ELECTRIC COMPANY	UNK		EX-54	CENTRO
10N/03W-35Q01	PACIFIC GAS AND ELECTRIC COMPANY	UNK	9112C-36	35-31B	CENTRO

MOJAVE BASIN AREA
WATER PRODUCTION FACILITIES
CROSS INDEX BY STATE WELL NUMBER

STATE WELL NUMBER	OWNER NAME	RECORD TYPE[1] AND NUMBER	VERIFICATION NUMBER	LOCAL DESIGNATION	SUBAREA
10N/03W-35Q02	PACIFIC GAS AND ELECTRIC COMPANY	G361419	09095C-1	WELL #10 - 10HP	CENTRO
10N/03W-35Q03	PACIFIC GAS AND ELECTRIC COMPANY	NF	9112C-17	35-10B	CENTRO
10N/03W-35Q04	PACIFIC GAS AND ELECTRIC COMPANY	G363412	9112C-21	35-13	CENTRO
10N/03W-35Q05	PACIFIC GAS AND ELECTRIC COMPANY	G363413	9112C-34	35-26	CENTRO
10N/03W-35Q09	PACIFIC GAS AND ELECTRIC COMPANY	NF	9112C-18	35-10C	CENTRO
10N/03W-35Q10	PACIFIC GAS AND ELECTRIC COMPANY	G363416	9112C-16	35-10A	CENTRO
10N/03W-35Q11	PACIFIC GAS AND ELECTRIC COMPANY	G363414	9112C-19	35-11	CENTRO
10N/03W-35Q12	PACIFIC GAS AND ELECTRIC COMPANY	UNK	9112C-35	35-31A	CENTRO
10N/03W-35Q13	PACIFIC GAS AND ELECTRIC COMPANY	UNK	9112C-95	MW-2-3	CENTRO
10N/03W-35Q14	PACIFIC GAS AND ELECTRIC COMPANY	UNK		MW 2-5	CENTRO
10N/03W-35Q15	PACIFIC GAS AND ELECTRIC COMPANY	UNK		MW 2-6	CENTRO
10N/03W-35Q21	PACIFIC GAS AND ELECTRIC COMPANY	UNK		SA-RW-23	CENTRO
10N/03W-35Q22	PACIFIC GAS AND ELECTRIC COMPANY	UNK		SA-RW-25	CENTRO
10N/03W-35Q23	PACIFIC GAS AND ELECTRIC COMPANY	UNK		SA-RW-24	CENTRO
10N/03W-35Q24	PACIFIC GAS AND ELECTRIC COMPANY	UNK		SA-RW-22	CENTRO
10N/03W-35Q25	PACIFIC GAS AND ELECTRIC COMPANY	UNK		SA-RW-18	CENTRO
10N/03W-35Q26	PACIFIC GAS AND ELECTRIC COMPANY	UNK		SA-RW-17	CENTRO
10N/03W-35Q27	PACIFIC GAS AND ELECTRIC COMPANY	UNK		EX-43	CENTRO
10N/03W-35Q28	PACIFIC GAS AND ELECTRIC COMPANY	UNK		EX-44	CENTRO
10N/03W-35Q29	PACIFIC GAS AND ELECTRIC COMPANY	UNK		EX-45	CENTRO
10N/03W-35Q30	PACIFIC GAS AND ELECTRIC COMPANY	UNK		EX-46	CENTRO
10N/03W-35Q31	PACIFIC GAS AND ELECTRIC COMPANY	UNK		EX-47	CENTRO
10N/03W-35Q32	PACIFIC GAS AND ELECTRIC COMPANY	UNK		EX-48	CENTRO
10N/03W-35Q33	PACIFIC GAS AND ELECTRIC COMPANY	UNK		EX-49	CENTRO
10N/03W-35R01	PACIFIC GAS AND ELECTRIC COMPANY	UNK	9112C-37	35-32	CENTRO
10N/03W-35R02	PACIFIC GAS AND ELECTRIC COMPANY	NF	9112C-22	35-14	CENTRO
10N/03W-35R04	PACIFIC GAS AND ELECTRIC COMPANY	G363420	9112C-49	MW-11B	CENTRO
10N/03W-35R07	PACIFIC GAS AND ELECTRIC COMPANY	UNK	9112C-81	X-04	CENTRO
10N/03W-35R08	PACIFIC GAS AND ELECTRIC COMPANY	UNK	9112C-82	X-05	CENTRO
10N/03W-35R09	PACIFIC GAS AND ELECTRIC COMPANY	G363418	9112C-83	X-06	CENTRO
10N/03W-35R10	PACIFIC GAS AND ELECTRIC COMPANY	G363419	9112C-84	X-07	CENTRO
10N/03W-35R11	PACIFIC GAS AND ELECTRIC COMPANY	G363561	9112C-85	X-08	CENTRO
10N/03W-35R33	PACIFIC GAS AND ELECTRIC COMPANY	UNK		EX-50	CENTRO
10N/03W-35R34	PACIFIC GAS AND ELECTRIC COMPANY	UNK		EX-51	CENTRO

MOJAVE BASIN AREA
WATER PRODUCTION FACILITIES
CROSS INDEX BY STATE WELL NUMBER

STATE WELL NUMBER	OWNER NAME	RECORD TYPE[1] AND NUMBER	VERIFICATION NUMBER	LOCAL DESIGNATION	SUBAREA
10N/03W-35R35	PACIFIC GAS AND ELECTRIC COMPANY	UNK		EX-52	CENTRO
10N/03W-35R36	PACIFIC GAS AND ELECTRIC COMPANY	UNK		SAU-EX-01	CENTRO
10N/03W-35R37	PACIFIC GAS AND ELECTRIC COMPANY	UNK		SAU-EX-02	CENTRO
10N/03W-35R38	PACIFIC GAS AND ELECTRIC COMPANY	UNK		SAU-EX-03	CENTRO
10N/03W-35R39	PACIFIC GAS AND ELECTRIC COMPANY	UNK		SAV-EX-04	CENTRO
10N/03W-35R44	PACIFIC GAS AND ELECTRIC COMPANY	UNK		EX-61	CENTRO
10N/03W-35R47	PACIFIC GAS AND ELECTRIC COMPANY	UNK		EX-55	CENTRO
10N/03W-35R48	PACIFIC GAS AND ELECTRIC COMPANY	UNK		EX-56	CENTRO
10N/03W-35R49	PACIFIC GAS AND ELECTRIC COMPANY	UNK		EX-57	CENTRO
10N/03W-35R50	PACIFIC GAS AND ELECTRIC COMPANY	UNK		EX-58	CENTRO
10N/03W-35R51	PACIFIC GAS AND ELECTRIC COMPANY	UNK		EX-59	CENTRO
10N/03W-35R52	PACIFIC GAS AND ELECTRIC COMPANY	UNK		EX-60	CENTRO
10N/03W-35R53	PACIFIC GAS AND ELECTRIC COMPANY	UNK		EX-63	CENTRO
10N/03W-35R54	PACIFIC GAS AND ELECTRIC COMPANY	UNK		EX-64	CENTRO
10N/03W-35R55	PACIFIC GAS AND ELECTRIC COMPANY	UNK		EX-65	CENTRO
10N/03W-36F02	VERNOLA TRUST, PAT AND MARY ANN	NF	03184C-3	DOMESTIC WELL	CENTRO
10N/03W-36F03	VERNOLA TRUST, PAT AND MARY ANN	UNK		ABANDONED	CENTRO
10N/03W-36J03	HARMSEN FAMILY TRUST	G363302	02967C-4	WELL #04-15 HP DAIRY	CENTRO
10N/03W-36J04	HARMSEN FAMILY TRUST	G363299	02967C-3	WELL #02-15 HP BACKUP DAIRY	CENTRO
10N/03W-36K02	HARMSEN FAMILY TRUST	G363303	02967C-5	WELL #05 - 30 HP	CENTRO
10N/03W-36M01	PACIFIC GAS AND ELECTRIC COMPANY	NF	9112C-42	36-07	CENTRO
10N/03W-36M02	PACIFIC GAS AND ELECTRIC COMPANY	NF	9112C-44	36-35 DOM (S. HOUSE)	CENTRO
10N/03W-36M03	PACIFIC GAS AND ELECTRIC COMPANY	NF	9112C-41	36-03 DOM (N. HOUSE)	CENTRO
10N/03W-36M04	PACIFIC GAS AND ELECTRIC COMPANY	NF	9112C-43	36-08	CENTRO
10N/03W-36M05	PACIFIC GAS AND ELECTRIC COMPANY	NF	9112C-46	36-38	CENTRO
10N/03W-36M06	PACIFIC GAS AND ELECTRIC COMPANY	NF	9112C-45	36-36	CENTRO
10N/03W-36P02	VERNOLA TRUST, PAT AND MARY ANN	UNK		ABANDONED	CENTRO
10N/03W-36P05	VERNOLA TRUST, PAT AND MARY ANN	NF	03184C-5	ELECTRIC PUMP	CENTRO
10N/03W-36P06	VERNOLA TRUST, PAT AND MARY ANN	UNK		ABANDONED	CENTRO
10N/03W-36Q01	VERNOLA TRUST, PAT AND MARY ANN	G362703	3184C-11	WELL #11	CENTRO
10N/03W-36Q02	VERNOLA TRUST, PAT AND MARY ANN	G362702	03184C-7	WELL #04	CENTRO
10N/03W-36Q04	VERNOLA TRUST, PAT AND MARY ANN	UNK		NEW WELL (11/98)	CENTRO
10N/03W-36R03	PACIFIC GAS AND ELECTRIC COMPANY	G363297	02967C-2	WELL #02 - 25 HP (FOMALLY HARMSEN)	CENTRO
10N/03W-36R06	PACIFIC GAS AND ELECTRIC COMPANY	G363298	02967C-1	WELL #01 - 60 HP (FOMALLY HARMSEN)	CENTRO

MOJAVE BASIN AREA
WATER PRODUCTION FACILITIES
CROSS INDEX BY STATE WELL NUMBER

STATE WELL NUMBER	OWNER NAME	RECORD TYPE[1] AND NUMBER	VERIFICATION NUMBER	LOCAL DESIGNATION	SUBAREA
10N/03W-36R07	PACIFIC GAS AND ELECTRIC COMPANY	UNK		36-15	CENTRO
10N/04E-18R02	FUNDAMENTAL CHRISTIAN ENDEAVORS, INC.	UNK		NEW WELL - MOBILE HOME	BAJA
10N/04E-20C01	FUNDAMENTAL CHRISTIAN ENDEAVORS, INC.	NF	00880B-2	WELL #02 - DOMESTIC (USGS 20D01)	BAJA
10N/04E-20C02	FUNDAMENTAL CHRISTIAN ENDEAVORS, INC.	NF	00880B-3	WELL #03 - AG	BAJA
10N/04E-20C03	FUNDAMENTAL CHRISTIAN ENDEAVORS, INC.	NF	00880B-1	WELL #01 - LAKE	BAJA
10N/04E-31M01	RIZVI, S.R ALI	G363223	02555B-1	WELL #01 - 5 HP	BAJA
10N/04E-31M02	RIZVI, S.R ALI	G363224	02555B-2	WELL #02 - 1.5 HP	BAJA
10N/04E-31Q02	TURNER, TERRY	NF	03875B-2	3/4 HP WELL	BAJA
10N/04E-31Q03	TURNER, TERRY	NF	03875B-1	2 HP WELL	BAJA
10N/04E-31Q04	TURNER, TERRY	UNK			BAJA
10N/05W-36J01	SYNAGRO-WWT, INC. (DBA NURSURY PRODUCTS, LLC)	UNK		WELL #01	CENTRO
10N/05W-36J02	SYNAGRO-WWT, INC. (DBA NURSURY PRODUCTS, LLC)	UNK		WELL #02	CENTRO
10N/06W-05E17	DARR, JAMES S.	UNK		ABUNDANTS 2	CENTRO
11N/03E-20L01	LANGLEY, MICHAEL R. AND SHARON	NF	03591B-1		BAJA
11N/03E-29B01	ST. ANTONY COPTIC ORTHODOX MONASTERY	NF	02525B-6	POPE'S WELL	BAJA
11N/03E-29C01	PERKO, BERT K.	NF	03782B-1	WELL #01 - 15HP	BAJA
11N/03E-29C02	ST. ANTONY COPTIC ORTHODOX MONASTERY	NF	02525B-5		BAJA
11N/03E-29F01	PERKO, BERT K.	NF	03782B-2	WELL #02 - 10HP	BAJA
11N/03E-29J02	ITALMOOD INC., ET. AL.	UNK		NORTH WELL	BAJA
11N/03E-29P01	ITALMOOD INC., ET. AL.	UNK		SOUTH WELL	BAJA
11N/03E-29Q01	ITALMOOD INC., ET. AL.	UNK		WELL #F	BAJA
11N/03E-30J01	ST. ANTONY COPTIC ORTHODOX MONASTERY	NF	02525B-1	INACTIVE WELL	BAJA
11N/03E-30J02	ST. ANTONY COPTIC ORTHODOX MONASTERY	NF	02525B-3	WELL #02 - CORNER WELL	BAJA
11N/03E-30J03	ST. ANTONY COPTIC ORTHODOX MONASTERY	UNK			BAJA
11N/03E-30K01	ST. ANTONY COPTIC ORTHODOX MONASTERY	NF	02525B-4	WELL MONASTERY WELL (8 GRAY TANKS)	BAJA
11N/03E-30K01	ST. ANTONY COPTIC ORTHODOX MONASTERY	NF	02525B-4	WELL MONASTERY WELL (8 GRAY TANKS)	BAJA
11N/03E-30K02	ST. ANTONY COPTIC ORTHODOX MONASTERY	NF	02525B-2	WELL #01 - OLD WELL	BAJA
11N/03E-30K03	ST. ANTONY COPTIC ORTHODOX MONASTERY	UNK		WELL #05 - NEW WELL	BAJA
11N/03E-30K04	ST. ANTONY COPTIC ORTHODOX MONASTERY	UNK		WELL #3 - LAKE WELL (2 BLUE TANKS)	BAJA
11N/03E-30Q01	ST. ANTONY COPTIC ORTHODOX MONASTERY	NF	02525B-8	SAINT MOSES	BAJA
11N/03E-30R02	ST. ANTONY COPTIC ORTHODOX MONASTERY	UNK		ALFALFA WELL	BAJA
11N/03E-32E01	ITALMOOD INC., ET. AL.	NF	00143B-1	WELL #01	BAJA
11N/03E-32E02	ITALMOOD INC., ET. AL.	NF	00143B-2	BOB'S WELL	BAJA
11N/03E-32R01	KOERING, RICHARD AND KOERING, DONNA	UNK		WELL #C MOBILE HOME	BAJA

MOJAVE BASIN AREA
WATER PRODUCTION FACILITIES
CROSS INDEX BY STATE WELL NUMBER

STATE WELL NUMBER	OWNER NAME	RECORD TYPE[1] AND NUMBER	VERIFICATION NUMBER	LOCAL DESIGNATION	SUBAREA
11N/03E-33M01	BENDER TRUST, DOLORES M.	UNK		WELL #A	BAJA
11N/03E-33N01	BORJA, LEONIL T. AND TITAL L.	UNK		WELL #B	BAJA
11N/03W-33G01	OHAI, REYNOLDS AND DOROTHY	NF	04031C-1	AG WELL - 25HP	CENTRO
11N/03W-33G02	OHAI, REYNOLDS AND DOROTHY	UNK	04031C-3	LANDSCAPE WELL	CENTRO
11N/03W-33H03	OHAI, REYNOLDS AND DOROTHY	NF	04031C-2	DOMESTIC	CENTRO
11N/04W-19E01	HARPER LAKE COMPANY VIII	G363097	03190C-3	WELL #34	CENTRO
11N/04W-19E02	HARPER LAKE COMPANY VIII	G363098	03190C-4	WELL #35	CENTRO
11N/04W-19J01	HARPER LAKE COMPANY VIII	G363142	03190C-7	WELL #40	CENTRO
11N/04W-19Q02	HARPER LAKE COMPANY VIII	G363096	03190C-2	WELL #36	CENTRO
11N/04W-28R01	HARPER LAKE COMPANY VIII	UNK		BLM HABITAT WELL	CENTRO
11N/04W-28R02	HARPER LAKE COMPANY VIII	UNK		BLM HABITAT WELL #02	CENTRO
11N/04W-29J01	MOJAVE SOLAR, LLC	G362951	9111C-14	WELL #18 (DESTROYED AKA WELL #29)	CENTRO
11N/04W-29N02	MOJAVE SOLAR, LLC	UNK		WELL # ALPHA-2 (NORTH)	CENTRO
11N/04W-29N03	MOJAVE SOLAR, LLC	UNK		WELL # ALPHA-1 (SOUTH)	CENTRO
11N/04W-29P01	MOJAVE SOLAR, LLC	G362947	9111C-10	WELL #20 (AKA WELL #19) (DESTROYED)	CENTRO
11N/04W-30B01	MOJAVE SOLAR, LLC	G362944	09111C-6	WELL #12 (FORMALLY WELL #07) DESTRO	CENTRO
11N/04W-30D01	MOJAVE SOLAR, LLC	G362950	9111C-12	WELL #22	CENTRO
11N/04W-30E01	MOJAVE SOLAR, LLC	G362948	09111C-9	WELL #15	CENTRO
11N/04W-30M01	MOJAVE SOLAR, LLC	G362946	9111C-11	WELL #21	CENTRO
11N/04W-30N06	MOJAVE SOLAR, LLC	G362945	09111C-8	WELL #14	CENTRO
11N/04W-30N07	MOJAVE SOLAR, LLC	G362949	9111C-13	WELL #28	CENTRO
11N/04W-30P02	MOJAVE SOLAR, LLC	G362943	09111C-5	WELL #03 (DESTROYED #06)	CENTRO
11N/04W-30Q03	MOJAVE SOLAR, LLC	G362952	9111C-15	WELL #31 (FORMALLY WELL #33)	CENTRO
11N/04W-31J03	FEDERAL NATIONAL MORTGAGE ASSOCIATION - FANNIE MAE	NF	01101C-1	HARPER LAKE RD - HINKLEY	CENTRO
11N/04W-32A02	MOJAVE SOLAR, LLC	NF	02653C-1	RYKEN WELL	CENTRO
11N/04W-32D03	MOJAVE SOLAR, LLC	NF	09111C-7	WELL #11	CENTRO
11N/04W-33B02	MOJAVE SOLAR, LLC	G362940	09111C-2	WETLANDS WELL	CENTRO
11N/04W-33C02	MOJAVE SOLAR, LLC	G362939	09111C-1	WELL #26 (DESTROYED AKA WELL #01)	CENTRO
11N/04W-33C03	MOJAVE SOLAR, LLC	UNK		WELL # BETA-3	CENTRO
11N/04W-33D02	MOJAVE SOLAR, LLC	UNK		WELL BETA #4	CENTRO
11N/04W-33G04	MOJAVE SOLAR, LLC	G362941	09111C-3	WELL #27 (FORMALLY WELL #03) DESTRO	CENTRO
11N/04W-33J01	MOJAVE SOLAR, LLC	G362942	09111C-4	WELL #29 (FORMALLY WELL #04) DESTRO	CENTRO
11N/04W-33L01	MOJAVE SOLAR, LLC	UNK		WELL #BETA-1	CENTRO
11N/05W-24L01	HARPER LAKE COMPANY VIII	G363099	03190C-5	WELL #37	CENTRO

MOJAVE BASIN AREA
WATER PRODUCTION FACILITIES
CROSS INDEX BY STATE WELL NUMBER

STATE WELL NUMBER	OWNER NAME	RECORD TYPE[1] AND NUMBER	VERIFICATION NUMBER	LOCAL DESIGNATION	SUBAREA
11N/05W-24P02	HARPER LAKE COMPANY VIII	G363100	03190C-6	WELL #38	CENTRO
11N/05W-24Q02	HARPER LAKE COMPANY VIII	G363101	03190C-1	WELL "D"	CENTRO
11N/06W-31Q01	DARR, JAMES S.	UNK		BEECHERS	CENTRO
11N/06W-31R02	DARR, JAMES S.	UNK		ABUNDANTS 1	CENTRO
11N/07W-34N01	DARR, JAMES S.	UNK		100 ACRE WELL	CENTRO
12N/02E-17A01	SERVICE ROCK PRODUCTS CORPORATION	UNK		FORT IRWIN WELL	BAJA
12N/02E-33E01	CROSS, FRANCIS AND BEVERLY	UNK	09170B-1	COYOTE LAKE AREA	BAJA

NOTES:

1 RECORD TYPE IS INDICATED BY LETTER PRECEDING THE RECORD NUMBER (ie):

- **G = ANNUAL RECORDATION NOTICE**
- **A = APPROPRIATIVE WATER RIGHT, APPLICATION NUMBER**
- **S = STATEMENT OF WATER DIVERSION AND USE**
- **NF = EXTRACTION RECORDS NOT FILED WITH THE STATE WATER RESOURCES CONTROL BOARD**
- **UNK = UNKNOWN**

TABLE 1

MOJAVE BASIN AREA

VERIFIED PRODUCTION BY OWNER AND FACILITY

TABLE 1
MOJAVE BASIN AREA
VERIFIED PRODUCTION BY OWNER AND FACILITY

OWNER		VERIFIED BASE ANNUAL PRODUCTION AMOUNT *	YEAR	VERIFIED ANNUAL PRODUCTION 2015	2016	2017	2018	2019
35250 YERMO, LLC (363, 604) [1]								
09N/01E-05H03		24		13	11	14	14	4
	OWNER TOTAL	24	1989	13	11	14	14	4
ABBOTT, CARRON (055, 571-574, 606) [1]								
07N/05W-36H01		7		2	0	---	---	---
07N/05W-36H02		277		0	0	---	---	---
	OWNER TOTAL	0	1986	2	0			
ABDUL, HARRY AND ANITA (298) [1]								
03N/01W-01R01		0		1	4	7	3	83
03N/01W-01R02		194		0	0	0	0	0
03N/01W-12A01		0		0	0	0	4	4
	OWNER TOTAL	194	1990	1	4	7	7	87
ABSHIRE, DAVID V.								
05N/01E-33N02		24		1	5	0	0	38
	OWNER TOTAL	24	1990	1	5	0	0	38

1 NUMBERS IN PARENTHESIS REFER TO A PERMANENT TRANSFER OF BASE ANNUAL PRODUCTION AND/OR A TRANSFER OF PRODUCTION FACILITY. SEE REFERENCE IN TABLE 8 AND/OR TABLE 9 FOR DETAILS ON THESE TRANSFERS.

TABLE 1
MOJAVE BASIN AREA
VERIFIED PRODUCTION BY OWNER AND FACILITY

OWNER		VERIFIED BASE ANNUAL PRODUCTION AMOUNT *	YEAR	VERIFIED ANNUAL PRODUCTION 2015	2016	2017	2018	2019
ADELANTO, CITY OF (037, 207, 301, 464, 640, 643) [1]								
05N/05W-04A01		0		0	0	2	4	2
05N/05W-18Q01		282		7	73	46	116	15
05N/05W-18Q02		190		467	450	436	387	425
05N/05W-20A02		---		128	276	33	0	129
05N/05W-33L01 (DESTROYED DECEMBER 2005)		---		---	---	---	---	---
05N/06W-01L01		---		0	0	0	0	0
06N/04W-30G01		716		0	0	0	0	0
06N/04W-30G02		0		0	0	0	0	0
06N/04W-30G03		543		0	0	0	0	0
06N/04W-30K03		911		0	0	0	0	0
06N/04W-30K04		685		1,194	1,194	931	679	116
06N/04W-30K05		266		0	0	0	0	0
06N/04W-30K07		---		0	0	0	0	0
06N/04W-30K10		---		233	389	913	752	934
06N/04W-30K11		---		704	578	277	665	849
06N/04W-30N04		0		0	0	0	0	0
06N/04W-30N07		1,065		0	0	0	0	0
06N/04W-30N08		16		4	0	0	0	265
06N/04W-30N09		20		0	0	0	0	0
06N/04W-30N11		---		0	0	0	0	0
06N/04W-30P05		85		342	292	232	245	204
06N/04W-30P06		---		694	884	784	970	925
06N/04W-30Q06		227		0	0	0	0	0
TRANSFER		2,922		---	---	---	---	---
	OWNER TOTAL	5,182	1990	3,773	4,136	3,654	3,818	3,864
ADES, JOHN AND DEVON (218) [1]								
05N/03W-19P03		37		5	5	5	6	5
	OWNER TOTAL	37	1989	5	5	5	6	5

1 NUMBERS IN PARENTHESIS REFER TO A PERMANENT TRANSFER OF BASE ANNUAL PRODUCTION AND/OR A TRANSFER OF PRODUCTION FACILITY. SEE REFERENCE IN TABLE 8 AND/OR TABLE 9 FOR DETAILS ON THESE TRANSFERS.

TABLE 1
MOJAVE BASIN AREA
VERIFIED PRODUCTION BY OWNER AND FACILITY

OWNER		VERIFIED BASE ANNUAL PRODUCTION AMOUNT *	YEAR	VERIFIED ANNUAL PRODUCTION 2015	2016	2017	2018	2019
AEROCHEM, INC.								
06N/07W-23A01		660		0	0	0	0	0
06N/07W-23A10		---		11	12	11	9	6
06N/07W-23A12		---		0	0	0	0	0
06N/07W-23A14 (AKA 06N07W23B04)		---		0	0	0	0	0
06N/07W-23A18 (AKA 06N07W23B05)		---		0	0	0	1	1
	OWNER TOTAL	660	1990	11	12	11	10	7
AGCON, INC.								
07N/04W-19K07		---		1	0	1	1	1
07N/04W-19Q01		---		0	0	0	0	0
07N/04W-19Q02		---		0	0	0	0	0
07N/04W-19Q03		---		0	0	0	0	0
07N/04W-19Q04		314		180	110	158	280	297
07N/04W-19Q08		70		2	44	15	13	16
	OWNER TOTAL	384	1990	183	154	174	294	314
AHN REVOCABLE LIVING TRUST								
04N/02W-10P02		---		---	1	2	11	7
04N/02W-10P03		---		---	30	56	56	56
	OWNER TOTAL	0		0	31	58	67	63
AHN REVOCABLE TRUST (176, 199, 532) [1]								
04N/02E-17J02		28		19	16	17	20	20
	OWNER TOTAL	28	1990	19	16	17	20	20
AHN, CHUN SOO AND DAVID (240, 586) [1]								
05N/01E-29R01		591		0	0	0	0	0
05N/01E-29R02		1		0	0	0	0	0
	OWNER TOTAL	400	1988	0	0	0	0	0

1 NUMBERS IN PARENTHESIS REFER TO A PERMANENT TRANSFER OF BASE ANNUAL PRODUCTION AND/OR A TRANSFER OF PRODUCTION FACILITY. SEE REFERENCE IN TABLE 8 AND/OR TABLE 9 FOR DETAILS ON THESE TRANSFERS.

TABLE 1
MOJAVE BASIN AREA
VERIFIED PRODUCTION BY OWNER AND FACILITY

OWNER		VERIFIED BASE ANNUAL PRODUCTION AMOUNT *	YEAR	VERIFIED ANNUAL PRODUCTION 2015	2016	2017	2018	2019
AHN, CHUN SOO AND WHA JA (008, 308, 537, 554) [1]								
09N/03E-14E01		618		0	0	0	0	0
09N/03E-14E02		1		1	1	1	1	1
	OWNER TOTAL	50	1986	1	1	1	1	1
AKE, CHARLES J. AND MARJORIE M.								
09N/03E-18B04		23		0	0	0	0	0
	OWNER TOTAL	23	1990	0	0	0	0	0
AMERICAN STATES WATER COMPANY (153) [1]								
TRANSFER		1,000		---	---	---	---	---
	OWNER TOTAL	1,000						
ANDERSON, ROSS C. AND BETTY J.								
04N/01W-15E05		---		---	---	---	---	---
04N/01W-15E08		---		---	---	---	---	---
	OWNER TOTAL	34	1989	0	0	0	0	0
APPLE VALLEY FOOTHILL COUNTY WATER DISTRICT								
04N/03W-11D01		167		24	15	64	0	27
04N/03W-11D02		---		65	68	21	95	55
	OWNER TOTAL	167	1989	89	83	85	95	82
APPLE VALLEY HEIGHTS COUNTY WATER DISTRICT								
04N/03W-15C02		125		0	0	0	0	0
04N/03W-15C03		0		51	51	49	24	52
04N/03W-15C04		---		50	48	47	78	49
	OWNER TOTAL	125	1988	101	99	96	102	101
APPLE VALLEY HEIGHTS COUNTY WATER DISTRICT (268, 283, 284) [1]								
TRANSFER		29		---	---	---	---	---
	OWNER TOTAL	29						

1 NUMBERS IN PARENTHESIS REFER TO A PERMANENT TRANSFER OF BASE ANNUAL PRODUCTION AND/OR A TRANSFER OF PRODUCTION FACILITY. SEE REFERENCE IN TABLE 8 AND/OR TABLE 9 FOR DETAILS ON THESE TRANSFERS.

TABLE 1
MOJAVE BASIN AREA
VERIFIED PRODUCTION BY OWNER AND FACILITY

OWNER		VERIFIED BASE ANNUAL PRODUCTION AMOUNT *	YEAR	VERIFIED ANNUAL PRODUCTION 2015	2016	2017	2018	2019
APPLE VALLEY UNIFIED SCHOOL DISTRICT								
05N/03W-34E01 (DRILLED MAY 2015)		---		---	2	54	54	27
	OWNER TOTAL	0		0	2	54	54	27
APPLE VALLEY VIEW MUTUAL WATER COMPANY								
05N/02W-06N01		---		23	23	23	23	17
05N/02W-06N03		0		0	0	0	1	5
05N/02W-06N04		---		0	0	0	0	0
	OWNER TOTAL	36	1990	23	23	23	24	22
APPLE VALLEY, TOWN OF (167, 262, 482) [1]								
04N/03W-10N01		40		30	33	37	35	30
05N/03W-18R02		---		87	328	409	434	392
05N/03W-18R03		709		196	70	42	33	34
05N/03W-25Q02		5		17	12	14	6	12
TRANSFER		30		---	---	---	---	---
	OWNER TOTAL	1,082	1989	330	443	502	508	468
AQUA CAPITAL MANAGEMENT, LP (034, 326, 350, 361, 364, 377, 380, 382-384, 389, 413, 414, 416, 427, 437, 442, 646, 663) [1]								
TRANSFER		2,106		---	---	---	---	---
	OWNER TOTAL	2,106						
ARGUELLES, ALFREDO (008) [1]								
09N/03E-24A01		427		1	1	1	1	1
09N/03E-24A02		---		224	303	232	0	0
09N/03E-24H01		1		0	0	0	250	247
	OWNER TOTAL	647	1986	225	304	233	251	248
ATCHISON, TOPEKA, SANTA FE RAILWAY COMPANY								
09N/02W-02M01		120		0	0	0	0	0
	OWNER TOTAL	120	1988	0	0	0	0	0

1 NUMBERS IN PARENTHESIS REFER TO A PERMANENT TRANSFER OF BASE ANNUAL PRODUCTION AND/OR A TRANSFER OF PRODUCTION FACILITY. SEE REFERENCE IN TABLE 8 AND/OR TABLE 9 FOR DETAILS ON THESE TRANSFERS.

TABLE 1
MOJAVE BASIN AREA
VERIFIED PRODUCTION BY OWNER AND FACILITY

OWNER		VERIFIED BASE ANNUAL PRODUCTION AMOUNT *	YEAR	VERIFIED ANNUAL PRODUCTION 2015	2016	2017	2018	2019
ATCHISON, TOPEKA, SANTA FE RAILWAY COMPANY								
09N/03E-33E01		80		56	56	56	0	0
09N/03E-33E05		---		---	---	---	57	56
	OWNER TOTAL	80	1988	56	56	56	57	56
AVILA, ANGEL AND EVALIA (272) [1]								
04N/01E-06C01		573		190	11	56	118	286
	OWNER TOTAL	573	1990	190	11	56	118	286
BAILEY 2007 LIVING REVOCABLE TRUST, SHERÉ R. (379, 435) [1]								
TRANSFER		27		---	---	---	---	---
	OWNER TOTAL	27						
BAR H MUTUAL WATER COMPANY								
04N/01E-10G01		26		8	14	13	16	11
04N/01E-10G02		27		0	0	0	0	0
04N/01E-10G03		---		13	15	13	9	14
	OWNER TOTAL	53	1989	21	29	26	25	25
BARBER, JAMES B.								
09N/03E-19Q01		0		0	0	0	0	0
09N/03E-19Q02		167		28	37	37	41	32
	OWNER TOTAL	167		28	37	37	41	32
BAR-LEN MUTUAL WATER COMPANY (142, 367, 459) [1]								
09N/02W-19K01		38		21	19	16	15	14
09N/02W-19L02		0		14	23	1	14	11
09N/02W-19L03		0		0	0	0	0	0
TRANSFER		10		---	---	---	---	---
	OWNER TOTAL	48	1987	35	42	17	29	25

1 NUMBERS IN PARENTHESIS REFER TO A PERMANENT TRANSFER OF BASE ANNUAL PRODUCTION AND/OR A TRANSFER OF PRODUCTION FACILITY. SEE REFERENCE IN TABLE 8 AND/OR TABLE 9 FOR DETAILS ON THESE TRANSFERS.

TABLE 1
MOJAVE BASIN AREA
VERIFIED PRODUCTION BY OWNER AND FACILITY

OWNER		VERIFIED BASE ANNUAL PRODUCTION AMOUNT *	YEAR	VERIFIED ANNUAL PRODUCTION 2015	2016	2017	2018	2019
BARON, SUSAN AND PALMER, CURTIS (230) [1]								
09N/02E-11R07		---		0	0	0	0	0
09N/02E-11R08		---		0	0	0	0	0
	OWNER TOTAL	26	1990	0	0	0	0	0
BASS TRUST, NEWTON T.								
05N/03W-31E02		---		0	0	0	0	0
05N/03W-31E03		5		0	0	0	0	0
05N/04W-13E03		---		1	1	1	1	2
05N/04W-13F01		5		0	0	0	0	0
05N/04W-13F02		245		0	0	0	0	0
05N/04W-13L02		0		1	1	1	1	1
05N/04W-13P02		259		0	0	0	0	0
	OWNER TOTAL	514	1989	2	2	2	2	3
BASTIANON REVOCABLE TRUST								
03N/03W-07F06		77		1	1	1	1	1
	OWNER TOTAL	77	1989	1	1	1	1	1
BASURA FAMILY TRUST (381, 483, 552) [1]								
TRANSFER		0		---	---	---	---	---
	OWNER TOTAL	0						
BEEBE, ROBERT W. AND DOROTHY K.								
04N/04W-13K03		36		0	0	0	0	0
	OWNER TOTAL	6	1986	0	0	0	0	0

1 NUMBERS IN PARENTHESIS REFER TO A PERMANENT TRANSFER OF BASE ANNUAL PRODUCTION AND/OR A TRANSFER OF PRODUCTION FACILITY. SEE REFERENCE IN TABLE 8 AND/OR TABLE 9 FOR DETAILS ON THESE TRANSFERS.

TABLE 1
MOJAVE BASIN AREA
VERIFIED PRODUCTION BY OWNER AND FACILITY

OWNER		VERIFIED BASE ANNUAL PRODUCTION AMOUNT *	YEAR	VERIFIED ANNUAL PRODUCTION 2015	2016	2017	2018	2019
BEINSCHROTH FAMILY TRUST (003, 091, 131, 558, 565, 652, 653, 654, 659) [1]								
04N/03W-08P01		---		1	1	1	1	1
04N/03W-08P02		829		89	0	0	0	0
05N/04W-24F02		---		16	18	20	28	4
05N/04W-24F03		---		6	7	8	18	3
TRANSFER		(249)		---	---	---	---	---
	OWNER TOTAL	670	1989	112	26	29	47	8
BEINSCHROTH FAMILY TRUST (652) [1]								
TRANSFER		25		---	---	---	---	---
	OWNER TOTAL	25		0	0	0	0	0
BELL, CHARLES H. TRUST DATED MARCH 7, 2014								
04N/01E-09C01		490		341	330	292	243	236
04N/01E-09C02		---		1	1	1	1	1
04N/01E-09D04		4		6	6	6	6	6
	OWNER TOTAL	494	1989	348	337	299	250	243
BENDER TRUST, DOLORES M. (214, 568) [1]								
11N/03E-33M01		60		0	0	0	0	0
	OWNER TOTAL	0	1988	0	0	0	0	0
BEST, BYRON L.								
10N/02W-33H01		21		0	0	0	0	0
10N/02W-33K08		---		0	0	0	0	0
	OWNER TOTAL	21	1989	0	0	0	0	0
BORGOGNO REVOCABLE LIVING TRUST								
09N/02E-17H01		916		198	746	801	758	685
09N/02E-17J01		923		778	270	255	3	0
09N/02E-17Q01		5		0	0	0	0	0
	OWNER TOTAL	1,844	1990	976	1,016	1,056	761	685

1 NUMBERS IN PARENTHESIS REFER TO A PERMANENT TRANSFER OF BASE ANNUAL PRODUCTION AND/OR A TRANSFER OF PRODUCTION FACILITY. SEE REFERENCE IN TABLE 8 AND/OR TABLE 9 FOR DETAILS ON THESE TRANSFERS.

TABLE 1
MOJAVE BASIN AREA
VERIFIED PRODUCTION BY OWNER AND FACILITY

OWNER		VERIFIED BASE ANNUAL PRODUCTION AMOUNT *	YEAR	VERIFIED ANNUAL PRODUCTION 2015	2016	2017	2018	2019
BORJA, LEONIL T. AND TITAL L. (215) [1]								
11N/03E-33N01		20		0	0	0	0	0
	OWNER TOTAL	20	1988	0	0	0	0	0
BOX, GEARY S. AND LAURA (629) [1]								
04N/03W-31A01		22		---	---	---	---	---
04N/03W-31A02		---		---	---	---	---	---
	OWNER TOTAL	22	1989	0	0	0	4	5
BRACHT, WILLIAM F. AND ALEXANDER, ALICIA M. (043, 063, 259) [1]								
04N/01W-14F03		113		27	38	46	53	48
	OWNER TOTAL	50	1989	27	38	46	53	48
BREDELIS, RONALD C. AND JEAN (321) [1]								
10N/03E-28N01		---		9	9	22	25	29
10N/03E-28N03		---		0	0	0	0	0
10N/03E-28N07		---		1	3	2	2	2
	OWNER TOTAL	64	1989	10	12	24	27	31
BROMMER FAMILY TRUST								
10N/02W-31G01		361		0	0	0	0	0
	OWNER TOTAL	361	1986	0	0	0	0	0
BROOKLIER, NANCY L. (147, 201, 519) [1]								
07N/05W-25G04		---		0	0	0	0	0
07N/05W-25G09		125		0	0	0	0	0
	OWNER TOTAL	0	1986	0	0	0	0	0
BROWN, BOBBY G. AND VALERIA R.								
08N/04W-31R03		42		1	1	0	0	0
08N/04W-31R10		---		1	1	1	1	1
	OWNER TOTAL	42	1987	2	2	1	1	1

1 NUMBERS IN PARENTHESIS REFER TO A PERMANENT TRANSFER OF BASE ANNUAL PRODUCTION AND/OR A TRANSFER OF PRODUCTION FACILITY. SEE REFERENCE IN TABLE 8 AND/OR TABLE 9 FOR DETAILS ON THESE TRANSFERS.

TABLE 1
MOJAVE BASIN AREA
VERIFIED PRODUCTION BY OWNER AND FACILITY

OWNER		VERIFIED BASE ANNUAL PRODUCTION AMOUNT *	YEAR	VERIFIED ANNUAL PRODUCTION 2015	2016	2017	2018	2019
BROWN, JENNIFER (108, 198) [1]								
04N/04W-13K01		101		0	0	0	0	0
04N/04W-13K02		---		0	0	0	0	0
04N/04W-13K04		---		5	5	9	4	6
	OWNER TOTAL	41	1989	5	5	9	4	6
BROWN, RONALD A. (664) [1]								
09N/03E-14J01		569		430	324	142	39	0
09N/03E-14Q01		511		508	521	182	135	0
TRANSFER		(1,080)		---	---	---	---	---
	OWNER TOTAL	0	1988	938	845	324	174	0
BROWN, SUE								
06N/07W-16R06		40		0	0	0	0	0
06N/07W-16R07		---		0	0	0	0	0
	OWNER TOTAL	46	1990	0	0	0	0	0
BRUNEAU, KAREN (056, 159) [1]								
04N/03W-06F02		102		3	3	2	2	1
	OWNER TOTAL	10	1989	3	3	2	2	1
BRYANT, IAN (558, 565, 566) [1]								
TRANSFER		29		---	---	---	---	---
	OWNER TOTAL	29						
BUBIER, DIANE GAIL (639) [1]								
09N/03E-10B01		54		13	13	13	12	9
	OWNER TOTAL	54	1989	13	13	13	12	9
BUDGET FINANCE COMPANY (388, 539) [1]								
09N/03E-24B01		---		0	0	0	0	0
09N/03E-24G03		---		0	0	0	0	0
	OWNER TOTAL	32	1989	0	0	0	0	0

1 NUMBERS IN PARENTHESIS REFER TO A PERMANENT TRANSFER OF BASE ANNUAL PRODUCTION AND/OR A TRANSFER OF PRODUCTION FACILITY. SEE REFERENCE IN TABLE 8 AND/OR TABLE 9 FOR DETAILS ON THESE TRANSFERS.

TABLE 1
MOJAVE BASIN AREA
VERIFIED PRODUCTION BY OWNER AND FACILITY

OWNER		VERIFIED BASE ANNUAL PRODUCTION AMOUNT *	YEAR	VERIFIED ANNUAL PRODUCTION 2015	2016	2017	2018	2019
BUNNELL, DICK (275) [1]								
07N/04W-06G05		---		0	0	0	0	0
07N/04W-06G06		---		0	0	0	0	0
07N/04W-06G07		---		0	0	0	0	0
07N/04W-06G09		---		2	2	2	2	2
	OWNER TOTAL	24	1990	2	2	2	2	2
BUSH, KEVIN (614) [1]								
09N/04E-06L01		110		1	1	0	0	0
09N/04E-06L02		0		0	0	0	0	0
09N/04E-06L03		---		1	1	0	0	0
TRANSFER		(110)		---	---	---	---	---
	OWNER TOTAL	0	1988	2	2	0	0	0
CALICO JUNCTION (030) [1]								
TRANSFER		20		---	---	---	---	---
	OWNER TOTAL	20						
CALICO LAKES HOMEOWNERS ASSOCIATION (016, 302, 371, 428, 563) [1]								
09N/02E-05F01		1,659		89	82	91	91	87
09N/02E-05F02		---		1,244	1,231	1,268	1,344	1,314
TRANSFER		1,116		---	---	---	---	---
	OWNER TOTAL	2,775	1988	1,333	1,313	1,359	1,435	1,401
		(1,293) **		(257) **	(250) **	(259) **	(259) **	(255) **
CALIFORNIA DEPARTMENT OF TRANSPORTATION								
08N/04E-12M02		0		0	0	0	0	0
08N/04E-12M03 (AKA 08N04E12M01 - 11/98)		71		15	19	17	16	10
	OWNER TOTAL	71	1986	15	19	17	16	10

1 NUMBERS IN PARENTHESIS REFER TO A PERMANENT TRANSFER OF BASE ANNUAL PRODUCTION AND/OR A TRANSFER OF PRODUCTION FACILITY. SEE REFERENCE IN TABLE 8 AND/OR TABLE 9 FOR DETAILS ON THESE TRANSFERS.

TABLE 1
MOJAVE BASIN AREA
VERIFIED PRODUCTION BY OWNER AND FACILITY

OWNER		VERIFIED BASE ANNUAL PRODUCTION AMOUNT *	YEAR	VERIFIED ANNUAL PRODUCTION 2015	2016	2017	2018	2019
CALMAT COMPANY (457) [1]								
06N/04W-07D07		---		0	0	0	0	0
06N/04W-18C02		---		4	4	4	4	4
COURT ORDER (FORMERLY: VAN BURGER, CARL)		710		---	---	---	---	---
	OWNER TOTAL	25	1987	4	4	4	4	4
CALPORTLAND COMPANY - AGRICULTURE (583) [1]								
06N/04W-18N01		127		0	0	0	0	0
06N/04W-19E01		516		0	0	0	0	0
	OWNER TOTAL	643	1988	0	0	0	0	0
CALPORTLAND COMPANY - ORO GRANDE PLANT (584) [1]								
06N/04W-04M01 (DRILLED JULY 2015)		---		---	---	141	441	344
06N/04W-18F05		522		48	22	1	16	3
06N/04W-18L03		0		0	0	0	0	0
06N/04W-19C09		0		0	0	0	0	0
06N/04W-19C10		0		0	0	0	0	0
06N/04W-19C13		0		0	0	1	8	0
06N/04W-19D01		---		0	0	0	0	0
06N/04W-30J01		---		0	0	0	0	0
06N/04W-30J02		---		23	91	11	3	11
06N/04W-30J03		---		159	145	268	268	203
06N/04W-30J04		---		58	46	25	27	37
	OWNER TOTAL	2,809	1988	288	304	447	763	598
CAMANGA, TONY AND MARIETTA (151) [1]								
09N/04E-05N01		---		1	1	1	1	0
09N/04E-05N02		---		0	0	0	0	1
	OWNER TOTAL	47	1989	1	1	1	1	1

1 NUMBERS IN PARENTHESIS REFER TO A PERMANENT TRANSFER OF BASE ANNUAL PRODUCTION AND/OR A TRANSFER OF PRODUCTION FACILITY. SEE REFERENCE IN TABLE 8 AND/OR TABLE 9 FOR DETAILS ON THESE TRANSFERS.

TABLE 1
MOJAVE BASIN AREA
VERIFIED PRODUCTION BY OWNER AND FACILITY

OWNER		VERIFIED BASE ANNUAL PRODUCTION AMOUNT *	YEAR	VERIFIED ANNUAL PRODUCTION 2015	2016	2017	2018	2019
CAMPBELL, M. A. AND DIANNE								
09N/04E-20A01		---		---	---	---	---	---
09N/04E-20A02		---		---	---	---	---	---
	OWNER TOTAL	22	1989	1	1	0	0	0
CARLTON, SUSAN (278) [1]								
09N/02E-03L04		---		0	0	0	0	0
09N/02E-03M01		155		0	0	0	0	0
09N/02E-03M02		---		2	2	2	1	1
	OWNER TOTAL	155	1987	2	2	2	1	1
CASA COLINA FOUNDATION								
04N/01E-05G01		89		54	48	43	36	35
04N/01E-05G03		1		11	8	9	11	12
	OWNER TOTAL	90	1990	65	56	52	47	47
CDFW - CAMP CADY (197) [1]								
10N/03E-25A02		2		6	8	11	6	6
10N/03E-25A03		100		24	17	13	15	16
10N/03E-25B03		0		0	0	0	0	0
10N/03E-27K01		501		0	66	66	66	57
10N/03E-27Q01		16		0	0	0	0	0
TRANSFER		390		---	---	---	---	---
	OWNER TOTAL	1,009	1989	30	91	90	87	79
		(921) **		(13) **	(81) **	(84) **	(79) **	(70) **

1 NUMBERS IN PARENTHESIS REFER TO A PERMANENT TRANSFER OF BASE ANNUAL PRODUCTION AND/OR A TRANSFER OF PRODUCTION FACILITY. SEE REFERENCE IN TABLE 8 AND/OR TABLE 9 FOR DETAILS ON THESE TRANSFERS.

TABLE 1
MOJAVE BASIN AREA
VERIFIED PRODUCTION BY OWNER AND FACILITY

OWNER		VERIFIED BASE ANNUAL PRODUCTION AMOUNT *	YEAR	VERIFIED ANNUAL PRODUCTION 2015	2016	2017	2018	2019
CDFW - MOJAVE NARROWS REGIONAL PARK								
05N/04W-14P04		---		20	8	0	52	92
05N/04W-23C01		---		0	0	0	0	0
05N/04W-23C02		---		0	0	0	0	0
05N/04W-23C03		---		0	0	0	0	0
05N/04W-23C04		---		0	0	0	0	0
05N/04W-23G01		---		77	0	0	0	0
05N/04W-23G02		---		0	0	2	0	0
05N/04W-25GD01		---		1,114	1,641	1,647	1,718	1,498
	OWNER TOTAL	2,107	1989	1,211	1,649	1,649	1,770	1,590
CDFW - MOJAVE RIVER FISH HATCHERY								
05N/04W-35H04		4,599		---	---	---	---	---
05N/04W-35H05		0		---	---	---	---	---
05N/04W-35J01		1,182		---	---	---	---	---
05N/04W-35J02		3,698		---	---	---	---	---
05N/04W-35J03		1,199		---	---	---	---	---
05N/04W-35J04		---		---	---	---	---	---
	OWNER TOTAL	10,678	1988	8,268	7,328	5,220	7,622	9,528
		(20) **		(20) **	(20) **	(20) **	(20) **	(21) **

1 NUMBERS IN PARENTHESIS REFER TO A PERMANENT TRANSFER OF BASE ANNUAL PRODUCTION AND/OR A TRANSFER OF PRODUCTION FACILITY.
SEE REFERENCE IN TABLE 8 AND/OR TABLE 9 FOR DETAILS ON THESE TRANSFERS.

TABLE 1
MOJAVE BASIN AREA
VERIFIED PRODUCTION BY OWNER AND FACILITY

OWNER		VERIFIED BASE ANNUAL PRODUCTION AMOUNT *	YEAR	VERIFIED ANNUAL PRODUCTION 2015	2016	2017	2018	2019
CEMEX, INC. (206) [1]								
05N/04W-04B01		491		0	0	0	0	0
05N/04W-04B04		0		468	878	816	420	670
05N/04W-04B05		---		169	124	81	183	160
05N/04W-04G01		0		26	33	35	41	29
05N/04W-04G02		0		0	0	0	0	0
05N/04W-04G03		934		449	182	155	409	169
06N/02W-09E01	(DRILLED JUNE 2014)	---		16	14	10	10	8
06N/02W-17F01		23		121	0	0	0	0
06N/02W-17G01		45		121	34	56	67	63
06N/02W-17G02		---		14	24	3	9	8
06N/02W-17G03		---		10	14	17	13	12
06N/02W-17G04		---		2	4	0	0	1
06N/02W-18F02		0		0	0	0	0	0
06N/04W-33K01		0		0	0	0	0	0
06N/04W-33L03		0		0	0	0	0	0
06N/04W-33N01		1		0	0	0	0	0
06N/04W-33N02		0		0	0	0	0	0
06N/04W-33N03		25		0	0	0	0	0
06N/04W-33P01		0		0	0	0	0	0
06N/04W-33P02		0		0	0	0	0	0
	OWNER TOTAL	1,499	1988	1,396	1,307	1,173	1,152	1,120
CENTER WATER COMPANY								
04N/01W-11R03		---		0	0	0	0	0
04N/01W-14A06		---		0	1	3	3	4
04N/01W-14A07		---		17	11	1	0	0
04N/01W-14A08		---		4	8	19	18	15
	OWNER TOTAL	40	1990	21	20	23	21	19

1 NUMBERS IN PARENTHESIS REFER TO A PERMANENT TRANSFER OF BASE ANNUAL PRODUCTION AND/OR A TRANSFER OF PRODUCTION FACILITY. SEE REFERENCE IN TABLE 8 AND/OR TABLE 9 FOR DETAILS ON THESE TRANSFERS.

TABLE 1
MOJAVE BASIN AREA
VERIFIED PRODUCTION BY OWNER AND FACILITY

OWNER		VERIFIED BASE ANNUAL PRODUCTION AMOUNT *	YEAR	VERIFIED ANNUAL PRODUCTION 2015	2016	2017	2018	2019
CHAFA, LARRY R. AND DELINDA C. (002, 232, 270, 450) [1]								
10N/01W-31J01		---		1	1	1	1	1
10N/01W-31J02		---		0	0	0	0	0
	OWNER TOTAL	46	1989	1	1	1	1	1
CHAMISAL MUTUAL WATER COMPANY								
06N/07W-17Q05		96		25	26	32	30	30
06N/07W-17Q06		---		0	0	0	0	0
	OWNER TOTAL	96	1990	25	26	32	30	30
CHANNELL, DALE E. (248, 531) [1]								
09N/02E-24R01		3		0	0	0	0	0
09N/02E-24R02		89		0	0	0	0	0
	OWNER TOTAL	0	1988	0	0	0	0	0
CHEYENNE LAKE, INC. (420, 434, 471, 595, 616, 632) [1]								
09N/03E-08K04		18		82	89	89	93	91
09N/03E-08K05		620		396	354	341	331	304
TRANSFER		400		---	---	---	---	---
	OWNER TOTAL	1,038	1989	478	443	430	424	395
		(522) **		(186) **	(193) **	(193) **	(197) **	(195) **
CHOI, YONG IL AND JOUNG AE								
09N/03W-15A01		38		0	0	0	0	0
09N/03W-15A02		0		0	0	0	0	0
09N/03W-15A03		0		0	0	0	0	0
	OWNER TOTAL	38	1990	0	0	0	0	0
CHONG, JOAN (033, 072, 158, 370, 603, 661) [1]								
08N/04W-10G01		58		26	26	26	26	26
08N/04W-10G02		---		2	2	2	2	2
TRANSFER		(42)		---	---	---	---	---
	OWNER TOTAL	10	1989,1990	28	28	28	28	28

1 NUMBERS IN PARENTHESIS REFER TO A PERMANENT TRANSFER OF BASE ANNUAL PRODUCTION AND/OR A TRANSFER OF PRODUCTION FACILITY. SEE REFERENCE IN TABLE 8 AND/OR TABLE 9 FOR DETAILS ON THESE TRANSFERS.

TABLE 1
MOJAVE BASIN AREA
VERIFIED PRODUCTION BY OWNER AND FACILITY

OWNER		VERIFIED BASE ANNUAL PRODUCTION AMOUNT *	YEAR	VERIFIED ANNUAL PRODUCTION 2015	2016	2017	2018	2019
CHRISTISON, JOEL								
09N/03W-21J04		---		1	1	1	1	1
09N/03W-21J05		---		0	0	0	0	0
	OWNER TOTAL	75	1990	1	1	1	1	1
CHUNG, ET AL.								
04N/01E-05P01		---		---	---	23	34	34
	OWNER TOTAL	0		0	0	23	34	34
CLARK, ARTHUR (180) [1]								
09N/03E-29Q05		50		0	0	0	0	0
09N/03E-29Q06		---		0	0	0	0	0
	OWNER TOTAL	50	1990	0	0	0	0	0
CLINE, VIVIAN D. (559, 578) [1]								
09N/03E-03M02		36		1	0	0	0	0
	OWNER TOTAL	0	1986	1	0	0	0	0
CLUB VIEW PARTNERS								
04N/01E-06L01		423		0	0	0	0	0
05N/01E-31F01		624		0	0	0	0	0
05N/01E-31N02		229		0	0	0	0	0
	OWNER TOTAL	1,276	1988	0	0	0	0	0
CONNER, WILLIAM H.								
10N/03E-36H01		25		5	1	0	0	0
	OWNER TOTAL	25	1990	5	1	0	0	0

1 NUMBERS IN PARENTHESIS REFER TO A PERMANENT TRANSFER OF BASE ANNUAL PRODUCTION AND/OR A TRANSFER OF PRODUCTION FACILITY.
SEE REFERENCE IN TABLE 8 AND/OR TABLE 9 FOR DETAILS ON THESE TRANSFERS.

TABLE 1
MOJAVE BASIN AREA
VERIFIED PRODUCTION BY OWNER AND FACILITY

OWNER		VERIFIED BASE ANNUAL PRODUCTION AMOUNT *	YEAR	VERIFIED ANNUAL PRODUCTION 2015	2016	2017	2018	2019
CONTRATTO, ERSULA (031, 348, 409, 415, 416) [1]								
09N/03W-27E07		140		0	0	0	0	0
09N/03W-27E09		0		0	0	0	0	0
09N/03W-27M02		98		0	0	0	0	0
09N/03W-27M05		3		1	1	1	1	1
09N/03W-27M11 (AKA 09N03W27E12)		0		0	3	0	0	0
	OWNER TOTAL	151	1990	1	4	1	1	1
CORBRIDGE, LINDA S. (309) [1]								
10N/03E-15Q02		28		1	1	1	1	1
10N/03E-15Q03		4		0	0	0	0	0
10N/03E-15R01		0		5	5	5	8	7
	OWNER TOTAL	32	1990	6	6	6	9	8
CROCKER, BRIAN J. (473) [1]								
07N/04W-06J02		147		0	0	0	0	0
	OWNER TOTAL	0	1986	0	0	0	0	0
CROSS, FRANCIS AND BEVERLY								
12N/02E-33E01		40		0	0	0	0	0
	OWNER TOTAL	40	1990	0	0	0	0	0
CROSS, SHARON I. (085) [1]								
05N/01E-32K02		23		0	0	0	0	0
05N/01E-32K03		---		1	1	1	1	1
	OWNER TOTAL	23	1990	1	1	1	1	1

1 NUMBERS IN PARENTHESIS REFER TO A PERMANENT TRANSFER OF BASE ANNUAL PRODUCTION AND/OR A TRANSFER OF PRODUCTION FACILITY. SEE REFERENCE IN TABLE 8 AND/OR TABLE 9 FOR DETAILS ON THESE TRANSFERS.

TABLE 1
MOJAVE BASIN AREA
VERIFIED PRODUCTION BY OWNER AND FACILITY

OWNER		VERIFIED BASE ANNUAL PRODUCTION AMOUNT *	YEAR	VERIFIED ANNUAL PRODUCTION 2015	2016	2017	2018	2019
CRYSTAL LAKES PROPERTY OWNERS ASSOCIATION (412, 432, 516, 517, 596, 617) [1]								
10N/03E-30L01		0		482	556	488	492	444
10N/03E-30L02		3,198		444	350	421	492	459
10N/03E-30P01		1,770		5	38	21	3	173
10N/03E-30P02		1,607		30	436	457	460	686
TRANSFER		254		---	---	---	---	---
	OWNER TOTAL	6,829	1990	961	1,380	1,387	1,447	1,762
		(701) **		(430) **	(430) **	(430) **	(429) **	(429) **
DACOSTA, DEAN EDWARD (181, 585) [1]								
04N/01W-23C10		---		2	2	1	1	1
04N/01W-23C11		---		0	0	0	0	0
	OWNER TOTAL	56	1989	2	2	1	1	1
DAGGETT COMMUNITY SERVICES DISTRICT								
09N/01E-15N03		0		0	0	0	0	0
09N/01E-16M04		---		267	276	219	215	219
09N/01E-16P01		0		0	0	0	0	0
09N/01E-17H01		92		0	0	0	0	0
09N/01E-17H02		143		0	0	0	0	0
09N/01E-17H03		---		0	0	4	1	0
09N/01E-21F01		0		0	0	0	0	0
09N/01E-21F02		0		0	0	0	0	0
TRANSFER		69		---	---	---	---	---
	OWNER TOTAL	304	1989	267	276	223	216	219
DAGGETT RANCH, LLC (297, 451) [1]								
09N/01E-15N01		52		0	0	0	0	0
09N/01E-15N02		24		0	0	0	0	0
09N/01E-15N06		---		0	0	0	0	0
09N/01E-15N07		---		19	21	18	19	20
09N/01E-15P01		---		27	17	18	18	20
	OWNER TOTAL	76	1988	46	38	36	37	40

1 NUMBERS IN PARENTHESIS REFER TO A PERMANENT TRANSFER OF BASE ANNUAL PRODUCTION AND/OR A TRANSFER OF PRODUCTION FACILITY. SEE REFERENCE IN TABLE 8 AND/OR TABLE 9 FOR DETAILS ON THESE TRANSFERS.

TABLE 1
MOJAVE BASIN AREA
VERIFIED PRODUCTION BY OWNER AND FACILITY

OWNER	VERIFIED BASE ANNUAL PRODUCTION AMOUNT *	YEAR	VERIFIED ANNUAL PRODUCTION 2015	2016	2017	2018	2019
DAHLQUIST, GEORGE R. (647) [1]							
04N/01W-12H01	593		0	0	0	0	0
04N/01W-12H02	1		0	0	0	0	0
TRANSFER	---		---	---	---	---	---
OWNER TOTAL	524	1989	0	0	0	0	0
DARR, JAMES S.							
10N/06W-05E17	---		1	1	1	12	26
11N/06W-31Q01	---		2	2	2	91	96
11N/06W-31R02	---		17	17	17	11	15
11N/07W-34N01 (DRILLED APRIL 2016)	---		---	---	---	194	184
OWNER TOTAL	408		20	20	20	308	321
DE JONG FAMILY TRUST (210, 271, 472, 494, 531, 553, 556, 561, 562) [1]							
09N/03E-09L01	894		849	763	759	679	660
09N/03E-17A02	746		250	798	812	702	637
09N/03E-27R01	249		237	233	208	163	174
09N/03E-34H01	253		33	174	203	180	164
09N/03E-35D01	17		0	0	0	0	0
09N/03E-35D02	---		0	0	0	0	0
09N/03E-35D03	---		0	0	0	0	0
09N/03E-35D04	499		349	336	144	39	1
09N/03E-35D05	---		10	9	8	7	9
TRANSFER	473		---	---	---	---	---
OWNER TOTAL	3,131	1986	1,728	2,313	2,134	1,770	1,645

1 NUMBERS IN PARENTHESIS REFER TO A PERMANENT TRANSFER OF BASE ANNUAL PRODUCTION AND/OR A TRANSFER OF PRODUCTION FACILITY. SEE REFERENCE IN TABLE 8 AND/OR TABLE 9 FOR DETAILS ON THESE TRANSFERS.

TABLE 1
MOJAVE BASIN AREA
VERIFIED PRODUCTION BY OWNER AND FACILITY

OWNER	VERIFIED BASE ANNUAL PRODUCTION		VERIFIED ANNUAL PRODUCTION				
	AMOUNT *	YEAR	2015	2016	2017	2018	2019
DE VRIES, NEIL AND MARY FAMILY TRUST							
08N/04W-11Q01	---		0	0	0	0	0
08N/04W-11Q02	---		0	0	0	0	0
08N/04W-11R01 (AKA 08N04W11K01)	---		0	0	0	0	0
08N/04W-12J01	---		0	0	0	0	0
08N/04W-12J02	---		0	0	0	0	0
08N/04W-12K01	---		0	0	0	0	0
08N/04W-12K02	---		0	0	0	0	0
08N/04W-12L01	---		0	0	0	0	0
08N/04W-12L02	---		0	0	0	0	0
08N/04W-12L03	---		0	0	0	0	0
08N/04W-12L04	---		0	0	0	0	0
08N/04W-12P01	---		0	0	0	0	0
08N/04W-12Q01	---		0	0	0	0	0
08N/04W-12Q02	---		0	0	0	0	0
08N/04W-12Q03	---		1	1	1	1	1
08N/04W-12Q04	---		0	0	0	0	0
08N/04W-12Q05	---		0	0	0	0	0
08N/04W-12R01	---		0	0	0	0	0
08N/04W-12R02	---		0	0	0	0	0
08N/04W-12R03	---		0	0	0	0	0
08N/04W-13B01	---		0	0	0	0	0
08N/04W-13B02	---		0	0	0	0	0
08N/04W-14A01	---		0	0	0	0	0
08N/04W-14A02	---		0	0	0	0	0
08N/04W-14A03	---		0	0	0	0	0
08N/04W-14A04	---		0	0	0	0	0
08N/04W-14B01	---		0	0	0	0	0
08N/04W-14B02	---		0	0	0	0	0
08N/04W-14B03	---		0	0	0	0	0
08N/04W-14B04	---		0	0	0	0	0
08N/04W-14B05	---		0	0	0	0	0

1 NUMBERS IN PARENTHESIS REFER TO A PERMANENT TRANSFER OF BASE ANNUAL PRODUCTION AND/OR A TRANSFER OF PRODUCTION FACILITY.
SEE REFERENCE IN TABLE 8 AND/OR TABLE 9 FOR DETAILS ON THESE TRANSFERS.

TABLE 1
MOJAVE BASIN AREA
VERIFIED PRODUCTION BY OWNER AND FACILITY

OWNER		VERIFIED BASE ANNUAL PRODUCTION AMOUNT *	YEAR	VERIFIED ANNUAL PRODUCTION 2015	2016	2017	2018	2019
DE VRIES, NEIL AND MARY FAMILY TRUST								
08N/04W-14B06		---		0	0	0	0	0
08N/04W-14B07		---		0	0	0	0	0
08N/04W-14B08		---		0	0	0	0	0
08N/04W-14B09		---		0	0	0	0	0
08N/04W-14G01		---		0	0	0	0	0
08N/04W-14G02		---		0	0	0	0	0
08N/04W-14H01		---		0	0	0	0	0
08N/04W-14H02		---		0	0	0	0	0
08N/04W-15E01		---		0	0	0	0	0
08N/04W-15E02		---		0	0	0	0	0
08N/04W-15G01		---		0	0	0	0	0
08N/04W-15G02		---		0	0	0	0	0
08N/04W-15G03		---		0	0	0	0	0
08N/04W-15M01		---		0	0	0	0	0
08N/04W-15M02 (AKA 08N04W15M03)		---		0	0	0	0	0
	OWNER TOTAL	3,800	1989	1	1	1	1	1
DENNISON, QUENTIN D. - CLEGG, FRIZELL AND JOKE								
09N/03E-10L01		---		0	0	0	0	0
09N/03E-10L03		---		0	0	0	0	0
	OWNER TOTAL	29	1989	0	0	0	0	0
DESERT DAWN MUTUAL WATER COMPANY								
04N/01W-16J01		15		0	1	23	10	16
04N/01W-16J02		---		19	18	1	10	4
	OWNER TOTAL	15	1990	19	19	24	20	20

1 NUMBERS IN PARENTHESIS REFER TO A PERMANENT TRANSFER OF BASE ANNUAL PRODUCTION AND/OR A TRANSFER OF PRODUCTION FACILITY. SEE REFERENCE IN TABLE 8 AND/OR TABLE 9 FOR DETAILS ON THESE TRANSFERS.

TABLE 1
MOJAVE BASIN AREA
VERIFIED PRODUCTION BY OWNER AND FACILITY

OWNER		VERIFIED BASE ANNUAL PRODUCTION AMOUNT *	YEAR	VERIFIED ANNUAL PRODUCTION 2015	2016	2017	2018	2019
DESERT SPRINGS MUTUAL WATER COMPANY								
04N/01E-16F01		---		0	0	0	0	0
04N/01E-16F02		---		17	25	24	22	20
04N/01E-16F03		---		18	24	23	22	20
	OWNER TOTAL	78	1990	35	49	47	44	40
DLW REVOCABLE TRUST (064) [1]								
05N/03W-19P01		70		0	0	0	0	0
	OWNER TOTAL	70	1988	0	0	0	0	0
DOLCH, ROBERT AND JUDY (169) [1]								
05N/04W-10C01		300		0	0	0	0	0
05N/04W-10F05		---		4	4	4	4	4
05N/04W-10F06		---		0	0	0	0	0
	OWNER TOTAL	100	1990	4	4	4	4	4
DONALDSON, JERRY AND BEVERLY								
09N/03E-20H01		90		1	1	1	1	1
	OWNER TOTAL	90	1990	1	1	1	1	1
DORA LAND, INC. (055-058, 062, 075-082, 092, 153, 207, 208, 282, 330) [1]								
07N/04W-07F01		82		---	---	---	---	---
07N/04W-07G01		---		---	---	---	---	---
07N/04W-07K01		178		---	---	---	---	---
07N/04W-07L01		184		---	---	---	---	---
07N/04W-07N01		0		---	---	---	---	---
07N/04W-07P01		0		---	---	---	---	---
07N/04W-07P02		0		---	---	---	---	---
	OWNER TOTAL	15	1990	0	0	0	0	0
DORRANCE, DAVID W. AND TAMELA L. (292, 312, 348, 352, 353) [1]								
TRANSFER		19		---	---	---	---	---
	OWNER TOTAL	19						

1 NUMBERS IN PARENTHESIS REFER TO A PERMANENT TRANSFER OF BASE ANNUAL PRODUCTION AND/OR A TRANSFER OF PRODUCTION FACILITY. SEE REFERENCE IN TABLE 8 AND/OR TABLE 9 FOR DETAILS ON THESE TRANSFERS.

TABLE 1
MOJAVE BASIN AREA
VERIFIED PRODUCTION BY OWNER AND FACILITY

OWNER		VERIFIED BASE ANNUAL PRODUCTION AMOUNT *	YEAR	VERIFIED ANNUAL PRODUCTION 2015	2016	2017	2018	2019
DOWELL, LEONARD (074) [1]								
09N/03E-01H01		23		0	0	0	0	0
	OWNER TOTAL	23	1987	0	0	0	0	0
EAST DESERT LAND COMPANY, LLC ***								
07N/04W-06A02 (DRILLED JANUARY 2017)		---		---	---	87	191	187
07N/04W-07B03		---		---	---	0	0	0
07N/04W-07B05 (DRILLED FEBRUARY 2016)		---		---	---	434	685	611
07N/04W-07C06		---		---	---	0	0	0
07N/04W-07C07		---		---	---	0	0	0
07N/04W-07C08		---		---	---	0	0	0
07N/04W-07C10 (DRILLED NOVEMBER 2015)		---		---	---	387	332	346
	OWNER TOTAL	0		1	322	908	1,208	1,144
ELISABELLA, LLC (186, 360, 443, 594) [1]								
TRANSFER		0		---	---	---	---	---
	OWNER TOTAL	0						
EVENSON, EDWIN H. AND JOYCELAINE C.								
07N/05W-36K01		2		0	0	0	0	0
07N/05W-36K04		68		1	1	1	1	1
	OWNER TOTAL	70	1986	1	1	1	1	1
EVERT FAMILY TRUST (264, 266, 509, 593, 611, 642) [1]								
09N/04E-21R01		52		52	26	25	35	25
09N/04E-21R02		2		1	1	1	1	1
TRANSFER		---		---	---	---	---	---
	OWNER TOTAL	173	1986	53	27	26	36	26
EYGNOR, ROBERT E. (033, 072, 158, 196) [1]								
08N/04W-14M01		0		0	0	0	0	0
08N/04W-15R03		---		0	0	0	0	0
	OWNER TOTAL	50	1990	0	0	0	0	0

1 NUMBERS IN PARENTHESIS REFER TO A PERMANENT TRANSFER OF BASE ANNUAL PRODUCTION AND/OR A TRANSFER OF PRODUCTION FACILITY. SEE REFERENCE IN TABLE 8 AND/OR TABLE 9 FOR DETAILS ON THESE TRANSFERS.

TABLE 1
MOJAVE BASIN AREA
VERIFIED PRODUCTION BY OWNER AND FACILITY

OWNER	VERIFIED BASE ANNUAL PRODUCTION AMOUNT *	VERIFIED BASE ANNUAL PRODUCTION YEAR	VERIFIED ANNUAL PRODUCTION 2015	2016	2017	2018	2019
FEDERAL BUREAU OF PRISONS, VICTORVILLE (465) [1]							
06N/05W-35A01	---		0	0	0	0	0
06N/05W-36D01	---		0	0	0	0	0
TRANSFER	686		---	---	---	---	---
OWNER TOTAL	686		0	0	0	0	0
FEDERAL NATIONAL MORTGAGE ASSOCIATION - FANNIE MAE (481) [1]							
11N/04W-31J03	30		0	0	0	0	0
OWNER TOTAL	30	1990	0	0	0	0	0
FEJFAR, MONICA KAY (392) [1]							
09N/03E-12L01	---		0	0	0	0	0
OWNER TOTAL	20	1989	0	0	0	0	0
FERNANDEZ, ARTURO (340, 505) [1]							
09N/03E-01M01	2		1	1	0	0	0
09N/03E-01N01	74		0	0	0	0	0
OWNER TOTAL	76	1987	1	1	0	0	0
FERRO, DENNIS AND NORMA							
09N/04E-20H01	32		0	0	0	0	0
OWNER TOTAL	32	1990	0	0	0	0	0
FINCH, JENIFER							
04N/03W-30A03	---		11	6	6	7	0
04N/03W-30A09	---		0	0	0	0	0
OWNER TOTAL	30	1990	11	6	6	7	0
FIRST CPA LLC (149) [1]							
09N/03E-14D01	---		0	0	0	0	0
09N/03E-14D02	---		15	21	31	33	20
09N/03E-14D03	---		0	0	0	0	1
OWNER TOTAL	57	1988	15	21	31	33	21

1 NUMBERS IN PARENTHESIS REFER TO A PERMANENT TRANSFER OF BASE ANNUAL PRODUCTION AND/OR A TRANSFER OF PRODUCTION FACILITY. SEE REFERENCE IN TABLE 8 AND/OR TABLE 9 FOR DETAILS ON THESE TRANSFERS.

TABLE 1
MOJAVE BASIN AREA
VERIFIED PRODUCTION BY OWNER AND FACILITY

OWNER		VERIFIED BASE ANNUAL PRODUCTION AMOUNT *	YEAR	VERIFIED ANNUAL PRODUCTION 2015	2016	2017	2018	2019
FISCHER REVOCABLE LIVING TRUST								
03N/05W-14N01		---		1	1	1	1	1
03N/05W-14N02		---		0	0	0	0	0
	OWNER TOTAL	36	1990	1	1	1	1	1
FISHER TRUST, JEROME R.								
07N/04W-19E01		---		0	0	0	0	0
07N/04W-19E02		370		0	0	0	0	0
07N/04W-19E03		256		0	0	0	0	0
07N/05W-24H02		5		0	0	0	0	0
07N/05W-24H03		2		33	0	0	0	0
	OWNER TOTAL	633	1990	33	0	0	0	0
FITZWATER, R. E. ***								
07N/04W-18L01		2		1	1	1	1	1
07N/04W-18L03		289		10	0	0	0	0
07N/04W-18L04		0		9	0	0	0	0
07N/04W-18L05		0		0	0	0	0	0
	OWNER TOTAL	291	1989	20	1	1	1	1
FOOTHILL ESTATES MHP, LLC (277, 608, 648) [1]								
10N/01E-35N03		---		---	---	---	---	---
10N/01E-35P02		---		---	---	---	---	---
10N/01E-35P12		---		---	---	---	---	---
POZ/001-P		54		---	---	---	---	---
	OWNER TOTAL	54	1990	30	32	33	33	33
FOURFREE USA, INC.								
TRANSFER		42		---	---	---	---	---
	OWNER TOTAL	42		0	0	0	0	0

1 NUMBERS IN PARENTHESIS REFER TO A PERMANENT TRANSFER OF BASE ANNUAL PRODUCTION AND/OR A TRANSFER OF PRODUCTION FACILITY. SEE REFERENCE IN TABLE 8 AND/OR TABLE 9 FOR DETAILS ON THESE TRANSFERS.

TABLE 1
MOJAVE BASIN AREA
VERIFIED PRODUCTION BY OWNER AND FACILITY

OWNER		VERIFIED BASE ANNUAL PRODUCTION AMOUNT *	YEAR	VERIFIED ANNUAL PRODUCTION 2015	2016	2017	2018	2019
FRATES, D. COLE (352) [1]								
TRANSFER		13		---	---	---	---	---
	OWNER TOTAL	13						
FRAZIER, ET AL. (320) [1]								
TRANSFER		50		---	---	---	---	---
	OWNER TOTAL	50						
FRIEND, JOSEPH AND DEBORAH								
09N/01W-10B03		---		0	0	0	0	0
09N/01W-10B04		---		9	9	10	11	8
	OWNER TOTAL	60	1989	9	9	10	11	8
FUNDAMENTAL CHRISTIAN ENDEAVORS, INC. (035, 307) [1]								
10N/03E-36N02		---		0	0	0	0	0
10N/04E-18R02		---		5	2	4	2	2
10N/04E-20C01		40		32	32	38	38	36
10N/04E-20C02		175		71	46	57	49	46
10N/04E-20C03		225		156	154	96	72	62
TRANSFER		40		---	---	---	---	---
	OWNER TOTAL	580	1987	264	234	195	161	146
		(425) **		(178) **	(150) **	(141) **	(122) **	(117) **
GABRYCH, EUGENE (156, 377) [1]								
07N/03W-09G01		---		0	0	0	0	0
	OWNER TOTAL	132		0	0	0	0	0

1 NUMBERS IN PARENTHESIS REFER TO A PERMANENT TRANSFER OF BASE ANNUAL PRODUCTION AND/OR A TRANSFER OF PRODUCTION FACILITY.
SEE REFERENCE IN TABLE 8 AND/OR TABLE 9 FOR DETAILS ON THESE TRANSFERS.

TABLE 1
MOJAVE BASIN AREA
VERIFIED PRODUCTION BY OWNER AND FACILITY

OWNER	VERIFIED BASE ANNUAL PRODUCTION		VERIFIED ANNUAL PRODUCTION				
	AMOUNT *	YEAR	2015	2016	2017	2018	2019
GABRYCH, EUGENE (010, 182, 189) [1]							
04N/01W-02A01	295		0	0	0	0	0
04N/01W-02B01	265		0	0	0	0	0
04N/01W-02F01	245		0	0	0	0	0
04N/01W-02G02	0		0	0	0	0	0
04N/01W-02H01	77		0	0	0	0	0
04N/01W-02H02	0		0	0	0	0	0
04N/01W-02J01	567		0	0	0	0	0
04N/01W-02P01	---		0	0	0	0	0
04N/01W-02R04	---		0	0	0	0	0
04N/01W-03H01	---		0	0	0	0	0
05N/01W-01E01	0		0	0	0	0	0
05N/01W-01E02	0		0	0	0	0	0
05N/01W-01F01	0		0	0	0	0	0
05N/01W-01F02	0		0	0	0	0	0
05N/01W-01F03	0		0	0	0	0	0
05N/01W-01F05	0		0	0	0	0	0
06N/01W-36G03	0		0	0	0	0	0
06N/01W-36G04	0		0	0	0	0	0
06N/01W-36H01	480		0	0	0	0	0
06N/01W-36H02	272		0	0	0	0	0
06N/01W-36J01	0		0	0	0	0	0
06N/01W-36K03	0		0	0	0	0	0
06N/01W-36K04	0		0	0	0	0	0
06N/01W-36K05	0		0	0	0	0	0
06N/01W-36K06	0		0	0	0	0	0
06N/01W-36L01	0		0	0	0	0	0
06N/01W-36Q01	0		0	0	0	0	0
OWNER TOTAL	2,201	1986	0	0	0	0	0

1 NUMBERS IN PARENTHESIS REFER TO A PERMANENT TRANSFER OF BASE ANNUAL PRODUCTION AND/OR A TRANSFER OF PRODUCTION FACILITY. SEE REFERENCE IN TABLE 8 AND/OR TABLE 9 FOR DETAILS ON THESE TRANSFERS.

TABLE 1
MOJAVE BASIN AREA
VERIFIED PRODUCTION BY OWNER AND FACILITY

OWNER		VERIFIED BASE ANNUAL PRODUCTION AMOUNT *	YEAR	VERIFIED ANNUAL PRODUCTION 2015	2016	2017	2018	2019
GABRYCH, EUGENE (446) [1]								
08N/04E-07N01		796		274	686	615	599	551
09N/03E-13K01		---		0	0	0	0	0
09N/03E-13Q02		841		0	0	0	0	0
09N/03E-13Q04		0		831	795	236	224	314
	OWNER TOTAL	1,637	1989	1,105	1,481	851	823	865
GAETA, MIGUEL AND MARIA (290) [1]								
05N/01E-30H01		850		0	0	0	0	0
05N/01E-30R01		---		---	---	---	1	1
05N/01E-30R02		650		556	148	260	0	17
05N/01E-30R03		0		606	342	225	0	79
	OWNER TOTAL	1,500	1987	1,162	490	485	1	97
GAETA, TRINIDAD								
04N/01E-11H01		4		0	0	0	0	0
04N/01E-11H02		266		0	0	0	0	0
04N/01E-12M02		119		0	0	45	70	72
04N/01E-12N03		119		0	0	45	61	71
04N/01E-12N04		4		1	1	1	1	1
	OWNER TOTAL	512	1989	1	1	91	132	144
GAINES FAMILY TRUST, JACK AND MARY (138, 378, 470) [1]								
10N/01W-33P07		117		0	0	0	0	0
	OWNER TOTAL	92	1986	0	0	0	0	0
GARCIA, DANIEL								
09N/02E-23J01		23		0	0	0	0	0
09N/02E-23J02		0		2	2	2	2	2
	OWNER TOTAL	23	1989	2	2	2	2	2

1 NUMBERS IN PARENTHESIS REFER TO A PERMANENT TRANSFER OF BASE ANNUAL PRODUCTION AND/OR A TRANSFER OF PRODUCTION FACILITY. SEE REFERENCE IN TABLE 8 AND/OR TABLE 9 FOR DETAILS ON THESE TRANSFERS.

TABLE 1
MOJAVE BASIN AREA
VERIFIED PRODUCTION BY OWNER AND FACILITY

OWNER		VERIFIED BASE ANNUAL PRODUCTION AMOUNT *	YEAR	VERIFIED ANNUAL PRODUCTION 2015	2016	2017	2018	2019
GARDENA MISSION CHURCH, INC. (286, 305) [1]								
05N/01E-34N01		---		---	---	---	---	---
05N/01E-34N02		---		---	---	---	---	---
05N/01E-34N04		---		---	---	---	---	---
	OWNER TOTAL	0		0	1	0	0	9
GARG, OM P. (165, 168, 511, 525) [1]								
10N/03E-20C02		---		0	0	0	0	0
10N/03E-20D01		440		39	25	4	5	4
10N/03E-20E01		488		0	0	0	0	0
	OWNER TOTAL	928	1987	39	25	4	5	4
		(483) **		(11) **	(11) **	(4) **	(5) **	(4) **
GAYJIKIAN, SAMUEL AND HAZEL								
05N/01E-20N01		100		0	0	0	0	0
05N/01E-20N03		2		1	1	1	1	1
	OWNER TOTAL	102	1986	1	1	1	1	1

1 NUMBERS IN PARENTHESIS REFER TO A PERMANENT TRANSFER OF BASE ANNUAL PRODUCTION AND/OR A TRANSFER OF PRODUCTION FACILITY. SEE REFERENCE IN TABLE 8 AND/OR TABLE 9 FOR DETAILS ON THESE TRANSFERS.

TABLE 1
MOJAVE BASIN AREA
VERIFIED PRODUCTION BY OWNER AND FACILITY

OWNER		VERIFIED BASE ANNUAL PRODUCTION AMOUNT *	YEAR	VERIFIED ANNUAL PRODUCTION 2015	2016	2017	2018	2019
GENON CALIFORNIA SOUTH, LP (061, 234) [1]								
09N/01E-13G01		---		27	4	88	71	0
09N/01E-13H02		1,836		18	0	0	0	0
09N/01E-13K02		1,836		4	0	0	0	0
09N/01E-14J01		---		59	21	7	0	0
09N/01E-14K03		0		125	64	375	606	525
09N/01E-14K04		554		0	0	0	0	0
09N/01E-23C01		0		36	76	110	77	33
09N/01E-23D01		0		0	0	0	0	0
09N/01E-23D02		248		0	0	0	0	0
09N/01E-23D04		1		0	0	0	0	0
09N/01E-23D06		0		0	0	0	0	0
09N/01E-23E04		180		0	0	0	0	0
09N/01E-23G01		126		0	0	0	0	1
TRANSFER		2,629		---	---	---	---	---
	OWNER TOTAL	7,194	1989	269	165	580	754	559
GOLDEN STATE WATER COMPANY								
04N/01W-21J01		19		10	5	6	6	7
04N/01W-26C01		9		0	0	0	0	0
04N/01W-26J01		120		43	43	48	24	3
04N/01W-35D01		---		55	48	45	72	86
04N/02W-09Q01		29		9	9	8	7	12
04N/02W-09Q02		0		8	9	10	9	4
04N/02W-16C01		1		0	0	0	0	0
	OWNER TOTAL	178	1990	125	114	117	118	112

1 NUMBERS IN PARENTHESIS REFER TO A PERMANENT TRANSFER OF BASE ANNUAL PRODUCTION AND/OR A TRANSFER OF PRODUCTION FACILITY. SEE REFERENCE IN TABLE 8 AND/OR TABLE 9 FOR DETAILS ON THESE TRANSFERS.

TABLE 1
MOJAVE BASIN AREA
VERIFIED PRODUCTION BY OWNER AND FACILITY

OWNER	VERIFIED BASE ANNUAL PRODUCTION		VERIFIED ANNUAL PRODUCTION				
	AMOUNT *	YEAR	2015	2016	2017	2018	2019
GOLDEN STATE WATER COMPANY							
04N/03W-09N01	0		0	0	0	0	0
04N/03W-09Q01	292		169	233	230	213	197
04N/03W-09Q03	58		380	344	344	402	302
05N/03W-26E01	13		0	0	0	0	0
05N/03W-34N02	313		75	29	31	1	99
05N/03W-35F01	11		0	0	0	0	0
06N/03W-34J03	222		147	210	108	65	45
06N/03W-34K01	3		0	0	0	0	0
06N/03W-34K02	28		106	55	164	204	196
OWNER TOTAL	940	1990	877	871	877	885	839

1 NUMBERS IN PARENTHESIS REFER TO A PERMANENT TRANSFER OF BASE ANNUAL PRODUCTION AND/OR A TRANSFER OF PRODUCTION FACILITY.
SEE REFERENCE IN TABLE 8 AND/OR TABLE 9 FOR DETAILS ON THESE TRANSFERS.

TABLE 1
MOJAVE BASIN AREA
VERIFIED PRODUCTION BY OWNER AND FACILITY

OWNER	VERIFIED BASE ANNUAL PRODUCTION		VERIFIED ANNUAL PRODUCTION				
	AMOUNT *	YEAR	2015	2016	2017	2018	2019
GOLDEN STATE WATER COMPANY (026, 041) [1]							
09N/02W-01F01	263		2	1	32	0	3
09N/02W-01F02	193		1	1	77	125	0
09N/02W-01F03	0		0	0	0	0	0
09N/02W-01F04	313		1	3	13	0	16
09N/02W-01F06	421		1	13	293	296	0
09N/02W-01F07	696		0	0	0	0	0
09N/02W-01F08	1,264		1,376	1,607	1,866	1,047	19
09N/02W-01F09	---		1,228	935	1	8	80
09N/02W-01M07	1,175		2	1	0	124	77
09N/02W-01M08	950		12	184	1,166	786	224
09N/02W-01M09	459		0	0	0	0	0
09N/02W-01M10	483		1	1	2	0	780
09N/02W-01M11	662		429	11	0	711	372
09N/02W-01M14	---		515	620	1,001	1,124	642
09N/02W-05Q02	15		0	0	0	0	0
09N/02W-05Q04	182		0	0	0	0	0
09N/02W-05Q05	187		0	0	0	0	0
09N/02W-05R03	1,061		1	0	3	13	126
09N/02W-05R04	217		0	0	0	0	0
09N/02W-05R05	156		1	1	8	4	46
09N/02W-06H02	---		180	357	782	947	1,416
09N/02W-06H03	---		698	493	0	377	1,681
09N/02W-10A02	0		0	0	0	0	0
09N/02W-10A03	0		0	0	0	0	0
10N/01W-31L06	839		0	0	0	0	0
10N/01W-31L07	740		899	882	128	20	12
10N/01W-31L18	152		0	0	0	0	0
10N/01W-31LD01	0		0	0	0	0	0
10N/01W-31Q02	0		0	0	1	0	0
10N/01W-33P05	879		0	0	0	0	0
TRANSFER	3,098		---	---	---	---	---

1 NUMBERS IN PARENTHESIS REFER TO A PERMANENT TRANSFER OF BASE ANNUAL PRODUCTION AND/OR A TRANSFER OF PRODUCTION FACILITY. SEE REFERENCE IN TABLE 8 AND/OR TABLE 9 FOR DETAILS ON THESE TRANSFERS.

TABLE 1
MOJAVE BASIN AREA
VERIFIED PRODUCTION BY OWNER AND FACILITY

OWNER		VERIFIED BASE ANNUAL PRODUCTION AMOUNT *	YEAR	VERIFIED ANNUAL PRODUCTION 2015	2016	2017	2018	2019
GOLDEN STATE WATER COMPANY (026, 041) [1]								
	OWNER TOTAL	14,407	1990	5,347	5,110	5,373	5,582	5,494
GORDON ACRES WATER COMPANY (157) [1]								
04N/01E-11Q04		5		---	---	---	---	---
04N/01E-11Q05		49		---	---	---	---	---
	OWNER TOTAL	54	1989	17	18	15	17	20
GRAY, GEORGE F. AND BETTY E. (036) [1]								
09N/03E-36E01		22		0	0	0	0	0
09N/03E-36E03		72		0	0	0	0	0
	OWNER TOTAL	94	1990	0	0	0	0	0
GREEN ACRES ESTATES								
05N/03W-12F02		25		6	5	4	5	6
	OWNER TOTAL	25	1990	6	5	4	5	6
GRILL, NICHOLAS P. AND MILLIE D.								
09N/03W-03Q04		---		26	33	65	53	13
09N/03W-03Q07		---		0	100	17	4	71
09N/03W-03R02		---		0	0	0	0	0
09N/03W-03R03		---		6	0	0	4	5
09N/03W-03R04		---		60	2	0	1	0
09N/03W-03R05		---		0	75	0	9	10
	OWNER TOTAL	0		92	210	82	71	99
GUBLER, HANS								
04N/01E-03P01		0		0	0	0	0	0
04N/01E-03P02		3		9	13	10	10	9
04N/01E-03P03		27		0	0	0	0	0
	OWNER TOTAL	30	1989	9	13	10	10	9

1 NUMBERS IN PARENTHESIS REFER TO A PERMANENT TRANSFER OF BASE ANNUAL PRODUCTION AND/OR A TRANSFER OF PRODUCTION FACILITY. SEE REFERENCE IN TABLE 8 AND/OR TABLE 9 FOR DETAILS ON THESE TRANSFERS.

TABLE 1
MOJAVE BASIN AREA
VERIFIED PRODUCTION BY OWNER AND FACILITY

OWNER		VERIFIED BASE ANNUAL PRODUCTION AMOUNT *	YEAR	VERIFIED ANNUAL PRODUCTION 2015	2016	2017	2018	2019
GULBRANSON, MERLIN								
06N/04W-19R03		---		0	0	0	0	0
06N/04W-19R04		163		0	0	0	0	0
	OWNER TOTAL	5	1988	0	0	0	0	0
GUTIERREZ, JOSE AND GLORIA (039) [1]								
10N/02W-30N05		130		1	1	1	1	1
10N/02W-30N06		---		44	121	100	94	84
	OWNER TOTAL	130	1989	45	122	101	95	85
HAAS, BRYAN C. AND HINKLE, MARY H. (331, 582) [1]								
09N/03E-01B01		5		0	0	0	0	0
09N/03E-01B02		75		6	0	0	0	0
	OWNER TOTAL	0	1988	6	0	0	0	0
HAAS, BRYAN C. AND HINKLE, MARY H. (067, 257, 488) [1]								
05N/04W-36H01		515		0	0	0	0	0
	OWNER TOTAL	9	1986	0	0	0	0	0
HACKBARTH, EDWARD E. (097, 219) [1]								
09N/03E-09A01		823		0	0	0	0	0
09N/03E-09C01		0		856	205	212	233	0
09N/03E-09F01		694		0	0	0	0	0
09N/03E-09H03		0		186	678	664	628	676
	OWNER TOTAL	1,517	1986	1,042	883	876	861	676
HALANNA EQUITIES III (173) [1]								
03N/05W-26E03		19		3	8	6	6	4
	OWNER TOTAL	19	1989	3	8	6	6	4

1 NUMBERS IN PARENTHESIS REFER TO A PERMANENT TRANSFER OF BASE ANNUAL PRODUCTION AND/OR A TRANSFER OF PRODUCTION FACILITY. SEE REFERENCE IN TABLE 8 AND/OR TABLE 9 FOR DETAILS ON THESE TRANSFERS.

TABLE 1
MOJAVE BASIN AREA
VERIFIED PRODUCTION BY OWNER AND FACILITY

OWNER		VERIFIED BASE ANNUAL PRODUCTION AMOUNT *	YEAR	VERIFIED ANNUAL PRODUCTION 2015	2016	2017	2018	2019
HAMILTON FAMILY TRUST (385, 386) [1]								
04N/03W-19G01		50		0	0	0	0	0
04N/03W-19G07		---		2	2	2	3	4
04N/03W-19H03		---		0	0	0	0	0
04N/03W-19H05		42		0	0	0	0	0
04N/03W-19J02		16		10	10	12	12	11
	OWNER TOTAL	108	1990	12	12	14	15	15
HANDRINOS, NICOLE A. (253) [1]								
06N/07W-29P02		14		1	1	1	1	1
	OWNER TOTAL	7	1990	1	1	1	1	1
HANIFY, MICHAEL D., DBA - WHITE BEAR RANCH								
10N/02W-32E01		5		0	0	0	0	0
10N/02W-32E02		147		0	0	0	0	0
10N/02W-32E03		---		1	0	0	0	0
	OWNER TOTAL	152	1989	1	0	0	0	0
HANSON AGGREGATES WRP, INC.								
09N/03E-32D01		31		0	0	0	0	0
	OWNER TOTAL	31	1990	0	0	0	0	0
HARESON, NICHOLAS AND MARY (124) [1]								
TRANSFER		8		---	---	---	---	---
	OWNER TOTAL	8						
HARMSEN FAMILY TRUST (437, 487, 541, 544) [1]								
10N/02W-31Q02		1,000		608	475	185	374	278
10N/03W-36J03		63		77	79	75	62	95
10N/03W-36J04		38		0	4	15	26	18
10N/03W-36K02		174		0	0	0	0	0
	OWNER TOTAL	722	1988	685	558	275	462	391

1 NUMBERS IN PARENTHESIS REFER TO A PERMANENT TRANSFER OF BASE ANNUAL PRODUCTION AND/OR A TRANSFER OF PRODUCTION FACILITY. SEE REFERENCE IN TABLE 8 AND/OR TABLE 9 FOR DETAILS ON THESE TRANSFERS.

TABLE 1
MOJAVE BASIN AREA
VERIFIED PRODUCTION BY OWNER AND FACILITY

OWNER		VERIFIED BASE ANNUAL PRODUCTION AMOUNT *	YEAR	VERIFIED ANNUAL PRODUCTION 2015	2016	2017	2018	2019
HARPER LAKE COMPANY VIII								
11N/04W-19E01		---		4	1	16	1	1
11N/04W-19E02		---		677	595	646	668	599
11N/04W-19J01		---		303	391	198	275	235
11N/04W-19Q02		---		14	3	77	57	55
11N/04W-28R01		---		0	0	0	0	0
11N/04W-28R02		---		70	69	58	73	44
11N/05W-24L01		---		0	0	0	0	0
11N/05W-24P02		---		0	0	0	0	0
11N/05W-24Q02		---		0	0	0	0	0
	OWNER TOTAL	1,433	1990	1,068	1,059	995	1,074	934
HARRISON, CONNIE AND HAROLD (099, 107, 252, 479) [1]								
07N/04W-31E01		---		0	0	0	0	0
07N/04W-31E03 (AKA 07N04W31E04)		20		0	0	0	0	0
07N/04W-31E06		183		0	0	0	0	0
TRANSFER		(203)		---	---	---	---	---
	OWNER TOTAL	0	1986	0	0	0	0	0

1 NUMBERS IN PARENTHESIS REFER TO A PERMANENT TRANSFER OF BASE ANNUAL PRODUCTION AND/OR A TRANSFER OF PRODUCTION FACILITY. SEE REFERENCE IN TABLE 8 AND/OR TABLE 9 FOR DETAILS ON THESE TRANSFERS.

TABLE 1
MOJAVE BASIN AREA
VERIFIED PRODUCTION BY OWNER AND FACILITY

OWNER		VERIFIED BASE ANNUAL PRODUCTION AMOUNT *	VERIFIED BASE ANNUAL PRODUCTION YEAR	VERIFIED ANNUAL PRODUCTION 2015	2016	2017	2018	2019
HARTER, JOE AND SUE (162, 179) [1]								
09N/02E-07Q01		736		244	279	247	245	211
09N/02E-07Q02		0		1	1	1	1	1
09N/02E-07Q03		0		0	0	0	0	0
09N/02E-09R02		2		1	1	1	1	1
09N/02E-15Q01		1,067		728	898	394	549	539
09N/02E-15R03		930		797	617	466	560	551
09N/02E-21H01		888		0	0	0	0	0
09N/02E-21H02		---		1	1	1	1	1
09N/02E-21H03		---		743	756	684	466	476
09N/02E-21J01		528		0	0	0	0	0
09N/02E-21J02		---		226	498	448	454	288
09N/02E-22E02		1,081		0	0	0	0	0
09N/02E-22E04		2		1	1	1	1	1
09N/02E-22E05		---		158	86	118	304	339
	OWNER TOTAL	5,234	1989,1990	2,900	3,138	2,361	2,582	2,408
HARVEY, LISA M. (240, 586) [1]								
04N/01E-24A01		---		---	---	---	---	---
TRANSFER		300		---	---	---	---	---
	OWNER TOTAL	300		0	0	1	1	4
HASKINS, JAMES J. (663) [1]								
TRANSFER		30		---	---	---	---	---
	OWNER TOTAL	30		0	0	0	0	0
HASS, PAULINE L. (109, 250) [1]								
09N/03E-36B04		35		1	1	1	1	1
	OWNER TOTAL	35	1987	1	1	1	1	1
HAWKINS, JAMES B. (050, 630) [1]								
09N/02E-05B01		854		0	0	0	0	0
	OWNER TOTAL	854	1986	0	0	0	0	0

1 NUMBERS IN PARENTHESIS REFER TO A PERMANENT TRANSFER OF BASE ANNUAL PRODUCTION AND/OR A TRANSFER OF PRODUCTION FACILITY. SEE REFERENCE IN TABLE 8 AND/OR TABLE 9 FOR DETAILS ON THESE TRANSFERS.

TABLE 1
MOJAVE BASIN AREA
VERIFIED PRODUCTION BY OWNER AND FACILITY

OWNER	VERIFIED BASE ANNUAL PRODUCTION AMOUNT *	YEAR	VERIFIED ANNUAL PRODUCTION 2015	2016	2017	2018	2019
HELENDALE COMMUNITY SERVICES DISTRICT (366, 394, 399, 406, 423, 431, 433, 436, 479, 490, 507, 508, 515, 518, 523, 528, 533, 534, 538, 550, 555, 557, 560, 569, 570, 656, 657, 659) [1]							
07N/04W-06E04	465		0	0	0	0	0
07N/04W-06E06	1,025		3	2	2	0	0
07N/04W-06E07	---		1,016	912	896	666	793
07N/04W-06M06	0		0	0	0	0	0
07N/04W-06M07	0		0	0	0	0	0
08N/04W-20M01	---		29	36	28	25	3
08N/04W-20N02	---		0	2	0	0	0
08N/04W-20N03	---		0	0	0	0	0
08N/04W-29D03	---		0	0	0	0	0
08N/04W-31A01	0		1	1	0	0	0
08N/04W-31G01	631		1	0	0	0	0
08N/04W-31G02	0		0	0	0	0	0
08N/04W-31P02	225		0	0	0	0	0
08N/04W-31P04	---		472	532	592	847	680
08N/04W-32N06	---		1	1	2	1	3
TRANSFER	1,653		---	---	---	---	---
OWNER TOTAL	3,999	1990	1,523	1,486	1,520	1,539	1,479
HELENDALE COMMUNITY SERVICES DISTRICT (424, 646) [1]							
TRANSFER	219		---	---	---	---	---
OWNER TOTAL	219						
HELENDALE SCHOOL DISTRICT							
08N/04W-32E08	---		6	5	6	6	7
08N/04W-32E09	---		0	0	0	0	0
OWNER TOTAL	18	1990	6	5	6	6	7
HENDLEY, RICK AND BARBARA							
09N/02E-06E01	48		6	6	6	13	10
OWNER TOTAL	48	1987	6	6	6	13	10

1 NUMBERS IN PARENTHESIS REFER TO A PERMANENT TRANSFER OF BASE ANNUAL PRODUCTION AND/OR A TRANSFER OF PRODUCTION FACILITY. SEE REFERENCE IN TABLE 8 AND/OR TABLE 9 FOR DETAILS ON THESE TRANSFERS.

TABLE 1
MOJAVE BASIN AREA
VERIFIED PRODUCTION BY OWNER AND FACILITY

OWNER		VERIFIED BASE ANNUAL PRODUCTION AMOUNT *	YEAR	VERIFIED ANNUAL PRODUCTION 2015	2016	2017	2018	2019
HENSLEY, MARK P. (393, 455) [1]								
09N/03W-02M02		27		13	22	22	22	22
	OWNER TOTAL	27	1988	13	22	22	22	22
HERT, SCOTT								
04N/01E-07P05		---		0	0	0	0	0
04N/01E-07P06		---		0	0	0	0	0
05N/01E-32C01		---		0	0	0	0	0
05N/01E-32L01		---		1	1	1	1	1
05N/01E-32L02		---		179	172	177	199	223
	OWNER TOTAL	276		180	173	178	200	224
HESPERIA - GOLF COURSE, CITY OF (458) [1]								
04N/04W-26C01		678		497	477	480	571	547
	OWNER TOTAL	678	1990	497	477	480	571	547

1 NUMBERS IN PARENTHESIS REFER TO A PERMANENT TRANSFER OF BASE ANNUAL PRODUCTION AND/OR A TRANSFER OF PRODUCTION FACILITY. SEE REFERENCE IN TABLE 8 AND/OR TABLE 9 FOR DETAILS ON THESE TRANSFERS.

TABLE 1
MOJAVE BASIN AREA
VERIFIED PRODUCTION BY OWNER AND FACILITY

OWNER	VERIFIED BASE ANNUAL PRODUCTION		VERIFIED ANNUAL PRODUCTION				
	AMOUNT *	YEAR	2015	2016	2017	2018	2019
HESPERIA VENTURE I, LLC (101, 513, 514) [1]							
02N/04W-05ED01	---		0	0	0	0	0
03N/04W-20P01	---		0	0	0	0	0
03N/04W-21N01	---		0	0	0	0	0
03N/04W-22K01	---		0	0	0	0	0
03N/04W-26B01	---		0	0	0	0	0
03N/04W-26B02	---		0	1	1	1	1
03N/04W-26JS01	---		0	0	0	0	0
03N/04W-26JS02	---		0	0	0	0	0
03N/04W-26KD01	---		0	0	0	0	0
03N/04W-26QD01	---		0	0	0	0	0
03N/04W-27C01	---		0	0	0	0	0
03N/04W-27G01	---		0	0	0	0	0
03N/04W-28C01 (AKA 04N03W21P01 - 12/98)	---		0	0	0	0	0
03N/04W-28G01	---		0	0	0	0	0
03N/04W-28J01	---		0	0	0	0	0
03N/04W-28P01	---		0	0	0	0	0
03N/04W-28P02	---		0	0	0	0	0
03N/04W-29L01	---		0	0	0	0	0
03N/04W-29M01	---		0	0	0	0	0
03N/04W-30D01	---		0	0	0	0	0
03N/04W-30E01	---		0	0	0	0	0
03N/04W-31B02	---		1	0	0	0	0
03N/04W-31B03	---		0	0	0	0	0
03N/04W-32AD01	---		0	0	0	0	0
03N/04W-32C01	---		0	0	0	0	0
03N/04W-33FS01	---		0	0	0	0	0
03N/05W-25J01	---		0	0	0	0	0
OWNER TOTAL	0	1987	1	1	1	1	1

1 NUMBERS IN PARENTHESIS REFER TO A PERMANENT TRANSFER OF BASE ANNUAL PRODUCTION AND/OR A TRANSFER OF PRODUCTION FACILITY. SEE REFERENCE IN TABLE 8 AND/OR TABLE 9 FOR DETAILS ON THESE TRANSFERS.

TABLE 1
MOJAVE BASIN AREA
VERIFIED PRODUCTION BY OWNER AND FACILITY

OWNER	VERIFIED BASE ANNUAL PRODUCTION AMOUNT *	YEAR	VERIFIED ANNUAL PRODUCTION 2015	2016	2017	2018	2019
HESPERIA WATER DISTRICT (164, 166, 188, 192, 193, 195, 203, 212, 241, 257, 429, 579, 587, 606, 613, 615, 638, 644, 645) [1]							
03N/04W-02C01	245		1,309	788	906	1,258	1,310
03N/04W-03L01	---		1,767	577	897	1,188	1,264
03N/05W-01A01	---		351	288	381	370	314
04N/04W-08G02	1,911		1,150	1,201	1,037	1,357	968
04N/04W-08G03	0		1,213	1,438	1,792	1,330	670
04N/04W-08N01	1,322		597	394	393	1,089	571
04N/04W-15F01	0		25	1	1	1	1
04N/04W-24G01	0		0	0	0	0	0
04N/04W-24G02	0		777	1,164	1,014	631	1,106
04N/04W-24P02	1,352		825	1,022	517	356	581
04N/04W-26Q01	154		0	0	0	0	0
04N/04W-26Q02	2,018		1,133	1,136	1,353	936	1,111
04N/04W-28C01	824		339	534	462	385	362
04N/04W-28H01	25		511	782	798	1,063	796
04N/04W-29F02	1,532		484	750	580	649	840
04N/04W-29J01	1,085		360	560	899	618	539
04N/04W-32R02	875		0	0	0	0	0
04N/04W-32R03	---		918	1,290	1,097	1,986	1,462
04N/04W-36G03	0		997	879	1,140	653	886
04N/04W-36Q01	210		25	0	0	0	0
04N/04W-36Q02	0		59	65	92	64	64
04N/04W-36Q10	---		105	338	271	325	400
04N/04W-36R01	490		0	0	0	0	0
04N/05W-13J01	170		0	0	0	0	0
04N/05W-36H02	---		0	0	0	0	0
TRANSFER	1,958		---	---	---	---	---
OWNER TOTAL	14,171	1990	12,945	13,207	13,630	14,259	13,245
HESPERIA, CITY OF (492, 501, 513, 514, 546, 564) [1]							
TRANSFER	6,736		---	---	---	---	---
OWNER TOTAL	6,736						

1 NUMBERS IN PARENTHESIS REFER TO A PERMANENT TRANSFER OF BASE ANNUAL PRODUCTION AND/OR A TRANSFER OF PRODUCTION FACILITY. SEE REFERENCE IN TABLE 8 AND/OR TABLE 9 FOR DETAILS ON THESE TRANSFERS.

TABLE 1
MOJAVE BASIN AREA
VERIFIED PRODUCTION BY OWNER AND FACILITY

OWNER		VERIFIED BASE ANNUAL PRODUCTION AMOUNT *	YEAR	VERIFIED ANNUAL PRODUCTION 2015	2016	2017	2018	2019
HETTINGA REVOCABLE TRUST (014, 054, 105, 626, 628) [1]								
06N/07W-11R01		170		0	0	0	0	0
06N/07W-14A01		777		362	543	363	216	269
06N/07W-14B03		392		147	355	67	141	45
06N/07W-14C01		521		422	433	337	254	176
06N/07W-14N01		0		203	135	98	117	93
06N/07W-14N02		0		125	219	185	133	122
06N/07W-15Q02		46		0	0	0	0	0
06N/07W-15Q04 (DRILLED 2015)		---		90	243	226	284	147
06N/07W-15R01		213		0	0	0	0	0
06N/07W-15R19		---		73	72	32	63	14
TRANSFER		47		---	---	---	---	---
	OWNER TOTAL	1,256	1986	1,422	2,000	1,308	1,208	866
HI DESERT MUTUAL WATER COMPANY								
09N/03W-24Q01		---		10	9	5	8	6
09N/03W-25C02		0		18	11	12	12	14
09N/03W-25C03		---		0	0	0	0	0
	OWNER TOTAL	34	1990	28	20	17	20	20
HIETT, HARRY L. (411) [1]								
09N/01E-22B03		---		3	2	2	2	1
09N/01E-22B04		---		0	0	0	0	0
09N/01E-22B07		---		0	0	0	0	0
	OWNER TOTAL	29	1988	3	2	2	2	1
HIGH DESERT ASSOCIATES, INC. (227, 323, 335, 336) [1]								
TRANSFER		513		---	---	---	---	---
	OWNER TOTAL	513	1986					

1 NUMBERS IN PARENTHESIS REFER TO A PERMANENT TRANSFER OF BASE ANNUAL PRODUCTION AND/OR A TRANSFER OF PRODUCTION FACILITY. SEE REFERENCE IN TABLE 8 AND/OR TABLE 9 FOR DETAILS ON THESE TRANSFERS.

TABLE 1
MOJAVE BASIN AREA
VERIFIED PRODUCTION BY OWNER AND FACILITY

OWNER		VERIFIED BASE ANNUAL PRODUCTION AMOUNT *	YEAR	VERIFIED ANNUAL PRODUCTION 2015	2016	2017	2018	2019
HI-GRADE MATERIALS COMPANY								
04N/04W-03A01		149		15	14	18	18	18
07N/04W-30E01		0		0	0	0	0	0
	OWNER TOTAL	149	1987	15	14	18	18	18
HI-GRADE MATERIALS COMPANY								
04N/01E-30D01		442		115	161	144	168	165
	OWNER TOTAL	442	1987	115	161	144	168	165
HI-GRADE MATERIALS COMPANY								
09N/01W-13M03		---		---	---	---	---	2
	OWNER TOTAL	0						2
HILARIDES 1998 REVOCABLE FAMILY TRUST (197) [1]								
10N/03E-27A01		402		0	0	0	1	1
10N/03E-27G01		291		26	1	1	1	1
	OWNER TOTAL	303	1987	26	1	1	2	2
HILL FAMILY TRUST AND HILL'S RANCH, INC.								
09N/02W-04D01		801		1	1	1	1	1
09N/02W-04D02		14		17	0	0	0	9
09N/02W-05A01		331		0	0	0	0	0
09N/02W-05A02		565		0	0	0	0	0
09N/02W-05A03		0		20	40	38	39	20
10N/02W-33N01		624		0	47	2	0	0
	OWNER TOTAL	2,335	1989	38	88	41	40	30
HITCHIN LUCERNE, INC.								
04N/01W-13D01		16		9	9	10	10	10
	OWNER TOTAL	16	1990	9	9	10	10	10
HO, TING-SENG AND AH-GIT (046) [1]								
TRANSFER		300		---	---	---	---	---
	OWNER TOTAL	300						

1 NUMBERS IN PARENTHESIS REFER TO A PERMANENT TRANSFER OF BASE ANNUAL PRODUCTION AND/OR A TRANSFER OF PRODUCTION FACILITY. SEE REFERENCE IN TABLE 8 AND/OR TABLE 9 FOR DETAILS ON THESE TRANSFERS.

TABLE 1
MOJAVE BASIN AREA
VERIFIED PRODUCTION BY OWNER AND FACILITY

OWNER		VERIFIED BASE ANNUAL PRODUCTION AMOUNT *	YEAR	VERIFIED ANNUAL PRODUCTION 2015	2016	2017	2018	2019
HOLLISTER, ROBERT H. AND RUTH M.								
08N/03E-03F08		44		10	7	7	2	1
	OWNER TOTAL	44	1988	10	7	7	2	1
HOLWAY JEFFREY R AND PATRICIA GAGE (235, 243, 462) [1]								
TRANSFER		8		---	---	---	---	---
	OWNER TOTAL	8	1989					
HOLWAY, JEFFREY R (235, 243, 461) [1]								
TRANSFER		11		---	---	---	---	---
	OWNER TOTAL	11	1989					
HONG, PAUL B. AND MAY (306) [1]								
08N/04E-06H01		5		0	0	0	0	0
TRANSFER		80		---	---	---	---	---
	OWNER TOTAL	85	1990	0	0	0	0	0
HOOD FAMILY TRUST								
09N/02E-10L01		41		12	12	2	2	14
	OWNER TOTAL	41	1988	12	12	2	2	14
HORTON, JOHN								
09N/03E-25K02		242		15	15	15	0	0
	OWNER TOTAL	242	1989	15	15	15	0	0
HORTON'S CHILDREN'S TRUST								
09N/03E-25Q01		57		2	2	2	2	2
09N/03E-25Q02		1,083		516	375	397	246	215
09N/03E-25Q05		149		7	6	7	6	8
09N/03E-25Q06		2		0	0	0	0	0
	OWNER TOTAL	1,291	1989	525	383	406	254	225
		(199) **		(142) **	(127) **	(128) **	(123) **	(96) **

1 NUMBERS IN PARENTHESIS REFER TO A PERMANENT TRANSFER OF BASE ANNUAL PRODUCTION AND/OR A TRANSFER OF PRODUCTION FACILITY. SEE REFERENCE IN TABLE 8 AND/OR TABLE 9 FOR DETAILS ON THESE TRANSFERS.

TABLE 1
MOJAVE BASIN AREA
VERIFIED PRODUCTION BY OWNER AND FACILITY

OWNER		VERIFIED BASE ANNUAL PRODUCTION AMOUNT *	YEAR	VERIFIED ANNUAL PRODUCTION 2015	2016	2017	2018	2019
HOWARD, ET AL. (380, 549) [1]								
10N/02W-36P06		---		0	0	0	0	0
	OWNER TOTAL	43	1988	0	0	0	0	0
HUBBARD, ESTER AND MIZUNO, ARLEAN								
09N/03E-01G01		28		0	0	0	3	3
	OWNER TOTAL	28	1990	0	0	0	3	3
HUERTA, HECTOR (148, 155, 487) [1]								
09N/02W-06G01		---		10	10	10	10	12
09N/02W-06G02		---		0	0	0	0	0
09N/02W-06G03		---		0	0	0	0	0
10N/02W-32P01		899		870	1,016	800	906	859
10N/02W-32R01		---		8	8	8	8	12
TRANSFER		500		---	---	---	---	---
	OWNER TOTAL	656	1989	888	1,034	818	924	883
HUNT, CONNIE (055, 571-574) [1]								
TRANSFER		---		---	---	---	---	---
	OWNER TOTAL	66	1986					
HUNT, RALPH M. AND LILLIAN F. (444) [1]								
09N/02E-03B01		---		0	0	0	0	0
09N/02E-03B02		---		0	0	0	0	0
09N/02E-03B03		---		3	2	3	4	3
TRANSFER		20		---	---	---	---	---
	OWNER TOTAL	51	1987	3	2	3	4	3

1 NUMBERS IN PARENTHESIS REFER TO A PERMANENT TRANSFER OF BASE ANNUAL PRODUCTION AND/OR A TRANSFER OF PRODUCTION FACILITY. SEE REFERENCE IN TABLE 8 AND/OR TABLE 9 FOR DETAILS ON THESE TRANSFERS.

TABLE 1
MOJAVE BASIN AREA
VERIFIED PRODUCTION BY OWNER AND FACILITY

OWNER		VERIFIED BASE ANNUAL PRODUCTION AMOUNT *	YEAR	VERIFIED ANNUAL PRODUCTION 2015	2016	2017	2018	2019
HUTCHISON TRUST, WILLIAM O. (118, 127, 339, 612) [1]								
09N/02E-10E01		56		0	0	0	0	0
09N/03E-26L06		312		0	0	0	0	0
09N/03E-26M04		---		1	1	0	0	0
TRANSFER		---		---	---	---	---	---
	OWNER TOTAL	0	1986,1988	1	1	0	0	0
HYATT, JAMES AND BRENDA								
09N/03E-35H01		---		0	0	0	0	0
09N/03E-35H02		---		21	15	15	15	15
09N/03E-35H03		0		1	2	2	2	2
	OWNER TOTAL	210	1988	22	17	17	17	17
IM, NICHOLAS NAK-KYUN (204, 239, 510, 529) [1]								
09N/04E-31H01		0		94	79	62	35	29
09N/04E-32D01		27		79	20	8	27	24
09N/04E-32D02		---		0	0	0	0	0
09N/04E-32E01		117		0	0	0	0	0
09N/04E-32M01		---		0	0	0	0	0
09N/04E-32M02		---		0	0	0	0	0
09N/04E-32M03		---		2	3	8	0	1
TRANSFER		6		---	---	---	---	---
	OWNER TOTAL	150	1986	175	102	78	62	54
IRVIN, BERTRAND W.								
09N/04E-06K05		29		21	21	20	14	13
	OWNER TOTAL	29	1989	21	21	20	14	13

1 NUMBERS IN PARENTHESIS REFER TO A PERMANENT TRANSFER OF BASE ANNUAL PRODUCTION AND/OR A TRANSFER OF PRODUCTION FACILITY. SEE REFERENCE IN TABLE 8 AND/OR TABLE 9 FOR DETAILS ON THESE TRANSFERS.

TABLE 1
MOJAVE BASIN AREA
VERIFIED PRODUCTION BY OWNER AND FACILITY

OWNER	VERIFIED BASE ANNUAL PRODUCTION AMOUNT *	YEAR	VERIFIED ANNUAL PRODUCTION 2015	2016	2017	2018	2019
ITALMOOD INC., ET. AL. (046, 347, 455) [1]							
11N/03E-29J02	---		10	10	13	3	2
11N/03E-29P01	---		21	25	26	11	31
11N/03E-29Q01	---		0	0	0	0	0
11N/03E-32E01	0		0	0	0	0	0
11N/03E-32E02	132		30	37	26	6	13
OWNER TOTAL	190	1988	61	72	65	20	46
JACKS, JAMES F. (580) [1]							
09N/02E-12P03	20		0	1	1	1	1
OWNER TOTAL	10	1988	0	1	1	1	1
JACKSON, JAMES N. JR REVOCABLE LIVING TRUST (140, 328) [1]							
09N/04E-06J01	54		0	0	0	0	0
OWNER TOTAL	54	1988	0	0	0	0	0
JACKSON, RAY REVOCABLE TRUST NO. 45801							
08N/03E-03M01	1		---	---	---	---	---
08N/03E-03M02	19		---	---	---	---	---
TRANSFER	(19)		---	---	---	---	---
OWNER TOTAL	1	1990	1	0	0	0	0
JAMBOREE HOUSING CORPORATION							
05N/04W-10F02	---		10	19	14	17	26
05N/04W-10F08	---		33	25	31	24	19
OWNER TOTAL	0	1990	43	44	45	41	45

1 NUMBERS IN PARENTHESIS REFER TO A PERMANENT TRANSFER OF BASE ANNUAL PRODUCTION AND/OR A TRANSFER OF PRODUCTION FACILITY. SEE REFERENCE IN TABLE 8 AND/OR TABLE 9 FOR DETAILS ON THESE TRANSFERS.

TABLE 1
MOJAVE BASIN AREA
VERIFIED PRODUCTION BY OWNER AND FACILITY

OWNER	VERIFIED BASE ANNUAL PRODUCTION AMOUNT *	YEAR	VERIFIED ANNUAL PRODUCTION 2015	2016	2017	2018	2019
JESS RANCH WATER COMPANY (224) [1]							
04N/03W-06E01	0		0	0	0	0	0
04N/03W-06E02	0		0	0	0	0	0
04N/03W-06E04	0		16	54	42	202	213
04N/03W-06L01	1,476		50	549	798	1,192	1,192
04N/03W-06L02	1,830		701	546	883	1,589	1,071
04N/03W-06L03	4,497		3,246	3,218	3,212	3,200	3,196
04N/03W-06LD01 (WATER DIVERTED TO THE GOLF COURSE FROM THE LAKE.)	0		1,082	972	1,023	1,125	946
04N/03W-06N01	0		0	0	0	0	0
04N/03W-06N02	305		0	0	0	0	0
04N/03W-06N03	1		0	0	0	0	0
04N/03W-06N05 (DRILLED AUGUST 2017)	---		---	---	---	3	3
04N/03W-06P01	0		50	2	290	1,434	1,370
04N/03W-06P04	2,023		38	60	38	32	86
04N/03W-06Q01	0		0	0	0	0	0
04N/03W-07C01	0		0	0	0	0	0
04N/03W-07D01	1,708		0	0	0	0	0
04N/03W-07E01	0		0	0	0	0	0
04N/03W-07K02	1,860		0	0	0	0	0
04N/03W-07K03	12		0	0	0	0	0
04N/03W-07M01	0		0	0	0	0	0
04N/03W-07M02	0		0	0	0	0	0
04N/03W-07N01	0		0	0	0	0	0
04N/03W-07P03	3,939		0	0	0	0	0
04N/03W-18B03	---		1,168	1,017	1,376	1,222	1,276
04N/03W-18E01	0		0	0	0	0	0
04N/03W-18E02	0		0	0	0	0	0
04N/04W-01A01	0		0	0	0	0	0
04N/04W-01A02	100		0	0	0	0	0
04N/04W-01F01	0		0	0	0	0	0
04N/04W-01R01	874		0	0	0	0	0

1 NUMBERS IN PARENTHESIS REFER TO A PERMANENT TRANSFER OF BASE ANNUAL PRODUCTION AND/OR A TRANSFER OF PRODUCTION FACILITY. SEE REFERENCE IN TABLE 8 AND/OR TABLE 9 FOR DETAILS ON THESE TRANSFERS.

TABLE 1
MOJAVE BASIN AREA
VERIFIED PRODUCTION BY OWNER AND FACILITY

OWNER		VERIFIED BASE ANNUAL PRODUCTION AMOUNT *	YEAR	VERIFIED ANNUAL PRODUCTION 2015	2016	2017	2018	2019
JESS RANCH WATER COMPANY (224) [1]								
	OWNER TOTAL	18,375	1986	5,269	5,446	6,639	8,874	8,407
		(7,230) **		(1,184) **	(1,071) **	(1,418) **	(1,427) **	(1,492) **
JOHNSON, CARLEAN (104, 423, 490, 550, 570) [1]								
04N/03W-30H04		82		29	23	19	22	25
	OWNER TOTAL	23	1989	29	23	19	22	25
JOHNSON, JAMES R. AND ELLEN (124, 161) [1]								
09N/03E-25R04		50		0	0	0	0	0
09N/03E-25R05		0		0	0	0	0	0
09N/04E-30P01		197		0	0	0	0	0
09N/04E-30P02		---		25	19	23	26	22
	OWNER TOTAL	247	1989	25	19	23	26	22
JOHNSON, RONALD								
TRANSFER		31		---	---	---	---	---
	OWNER TOTAL	31	1989					
JOHNSTON, HARRIET AND JOHNSTON, LAWRENCE W.								
04N/03W-30C01		127		3	3	2	4	3
	OWNER TOTAL	127	1988	3	3	2	4	3
JONES TRUST DATED MARCH 16, 2002 (123, 650, 651) [1]								
03N/01W-12H05		---		0	0	0	0	0
03N/01W-12L01		---		0	0	0	0	0
04N/01E-09N01		23		12	18	16	16	17
	OWNER TOTAL	89	1989	12	18	16	16	17
JONES, JOETTE (034, 326, 382) [1]								
TRANSFER		22		---	---	---	---	---
	OWNER TOTAL	22						

1 NUMBERS IN PARENTHESIS REFER TO A PERMANENT TRANSFER OF BASE ANNUAL PRODUCTION AND/OR A TRANSFER OF PRODUCTION FACILITY. SEE REFERENCE IN TABLE 8 AND/OR TABLE 9 FOR DETAILS ON THESE TRANSFERS.

TABLE 1
MOJAVE BASIN AREA
VERIFIED PRODUCTION BY OWNER AND FACILITY

OWNER		VERIFIED BASE ANNUAL PRODUCTION AMOUNT *	YEAR	VERIFIED ANNUAL PRODUCTION 2015	2016	2017	2018	2019
JORDAN FAMILY TRUST								
09N/01W-09A03		1		1	0	1	1	1
09N/01W-10C01		0		0	0	0	0	0
09N/01W-10C03		88		0	0	0	0	0
09N/01W-10C04		1		1	1	1	1	1
09N/01W-10D02		369		2	0	1	0	0
09N/01W-10D03		1		0	0	0	0	0
09N/01W-10D06		---		1	1	1	2	2
09N/01W-10D07		---		0	0	0	0	0
	OWNER TOTAL	460	1990	5	2	4	4	4
JUBILEE MUTUAL WATER COMPANY								
04N/01E-15P01		133		74	70	74	77	62
04N/01E-15P02		---		28	35	35	23	47
04N/01E-21A01		9		0	0	0	0	0
04N/01E-21C01		0		0	0	0	0	0
	OWNER TOTAL	142	1989	102	105	109	100	109
JUNIPER RIVIERA COUNTY WATER DISTRICT								
04N/02W-20B01		---		1	0	3	1	0
04N/02W-21F01		9		0	0	20	15	26
04N/02W-22E01		28		63	66	43	50	44
	OWNER TOTAL	37		64	66	66	66	70
KANESAKA, KENJI AND YUKARI (477, 478) [1]								
05N/04W-14C01		67		0	0	0	0	0
	OWNER TOTAL	0	1990	0	0	0	0	0
KARIMI, HOOSHANG (287, 288) [1]								
09N/03E-35K01		70		0	1	0	0	1
	OWNER TOTAL	70	1989	0	1	0	0	1

1 NUMBERS IN PARENTHESIS REFER TO A PERMANENT TRANSFER OF BASE ANNUAL PRODUCTION AND/OR A TRANSFER OF PRODUCTION FACILITY. SEE REFERENCE IN TABLE 8 AND/OR TABLE 9 FOR DETAILS ON THESE TRANSFERS.

TABLE 1
MOJAVE BASIN AREA
VERIFIED PRODUCTION BY OWNER AND FACILITY

OWNER	VERIFIED BASE ANNUAL PRODUCTION		VERIFIED ANNUAL PRODUCTION				
	AMOUNT *	YEAR	2015	2016	2017	2018	2019
KASNER FAMILY LIMITED PARTNERSHIP (139) [1]							
09N/01W-04C06	73		0	0	7	0	0
09N/01W-04C07	0		0	0	0	0	0
09N/01W-04D01	238		0	0	0	0	0
09N/01W-04D02	0		0	0	0	0	0
09N/01W-04F01	98		0	0	0	0	0
09N/01W-04F02	7		0	0	0	0	0
10N/01W-32J05	5		0	0	0	0	0
OWNER TOTAL	421	1989	0	0	7	0	0
KASNER FAMILY LIMITED PARTNERSHIP (216, 391, 484, 607) [1]							
08N/03E-12R01	868		914	962	650	99	560
09N/03E-10K01	---		0	0	0	0	0
09N/03E-10Q01	471		0	0	0	0	0
09N/03E-10R01	287		0	0	0	0	0
OWNER TOTAL	843	1993	914	962	650	99	560

1 NUMBERS IN PARENTHESIS REFER TO A PERMANENT TRANSFER OF BASE ANNUAL PRODUCTION AND/OR A TRANSFER OF PRODUCTION FACILITY. SEE REFERENCE IN TABLE 8 AND/OR TABLE 9 FOR DETAILS ON THESE TRANSFERS.

TABLE 1
MOJAVE BASIN AREA
VERIFIED PRODUCTION BY OWNER AND FACILITY

OWNER		VERIFIED BASE ANNUAL PRODUCTION AMOUNT *	YEAR	VERIFIED ANNUAL PRODUCTION 2015	2016	2017	2018	2019
KASNER, ROBERT (051, 100, 273, 317) [1]								
09N/02E-08N02		735		577	562	358	362	383
09N/02E-15B01		1,001		701	500	194	0	0
09N/02E-15G01		---		1	1	1	1	1
09N/02E-17L01		---		604	835	764	348	918
09N/02E-23C01		1,045		688	722	653	512	640
09N/02E-23D01		---		0	0	0	0	0
09N/02E-23L01		1,119		729	804	806	1,032	736
09N/03E-18L01		---		---	---	23	33	0
09N/03E-27Q02		0		0	0	0	0	0
09N/03E-27Q03		280		0	0	0	0	0
09N/03E-27Q04		2		0	0	0	0	0
09N/03E-28J02		780		465	546	484	578	424
09N/03E-28R02		---		0	0	0	0	0
09N/03E-28R03		253		227	259	246	177	79
10N/03E-14J01		291		0	0	0	0	0
10N/03E-14J02		0		0	0	0	0	0
10N/03E-14K01		212		0	0	0	0	0
10N/03E-35H02		807		712	840	515	247	524
10N/03E-35J01		221		208	204	172	186	179
	OWNER TOTAL	5,713	1986,1989	4,912	5,273	4,216	3,476	3,884
KATCHER, AUGUST M. AND MARCELINE								
09N/03E-36K01		23		1	1	1	1	0
09N/03E-36K02 (DRILLED NOVEMBER 2018)		---		---	---	---	---	1
	OWNER TOTAL	23	1987	1	1	1	1	1
KEMP, ROBERT AND ROSE								
08N/04E-06L02		32		0	0	0	0	0
	OWNER TOTAL	32	1989	0	0	0	0	0

1 NUMBERS IN PARENTHESIS REFER TO A PERMANENT TRANSFER OF BASE ANNUAL PRODUCTION AND/OR A TRANSFER OF PRODUCTION FACILITY. SEE REFERENCE IN TABLE 8 AND/OR TABLE 9 FOR DETAILS ON THESE TRANSFERS.

TABLE 1
MOJAVE BASIN AREA
VERIFIED PRODUCTION BY OWNER AND FACILITY

OWNER		VERIFIED BASE ANNUAL PRODUCTION AMOUNT *	YEAR	VERIFIED ANNUAL PRODUCTION 2015	2016	2017	2018	2019
KEMPER CAMPBELL RANCH								
05N/04W-15C02		---		17	20	20	22	15
05N/04W-15G01		473		0	0	0	0	0
05N/04W-15K01		---		0	0	0	0	0
05N/04W-15KS01		---		168	301	0	121	50
	OWNER TOTAL	473	1989	185	321	20	143	65
KIM, JIN S. AND HYUN H. (213, 217) [1]								
09N/03W-28A02		---		0	0	0	0	0
09N/03W-28A03		---		0	0	0	0	0
	OWNER TOTAL	190	1989	0	0	0	0	0
KIM, JOON HO AND MAL BOON REVOCABLE TRUST								
09N/03E-07J01		764		745	708	304	337	259
	OWNER TOTAL	764	1987	745	708	304	337	259
KIM, JU SANG (063) [1]								
04N/01W-14L05		---		1	1	1	1	1
	OWNER TOTAL	30	1989	1	1	1	1	1
KIM, SEON JA (008, 299) [1]								
09N/03E-08E03		0		0	1	1	1	1
TRANSFER		50		---	---	---	---	---
	OWNER TOTAL	50	1986	0	1	1	1	1
KOEGLER, RONALD R. AND CAROLYN V. (313) [1]								
10N/03E-04F02		26		10	12	11	14	10
	OWNER TOTAL	26	1988	10	12	11	14	10
KOERING, RICHARD AND KOERING, DONNA (046, 214, 215, 251, 255, 434, 439) [1]								
11N/03E-32R01		20		1	1	1	1	1
	OWNER TOTAL	20	1988	1	1	1	1	1

1 NUMBERS IN PARENTHESIS REFER TO A PERMANENT TRANSFER OF BASE ANNUAL PRODUCTION AND/OR A TRANSFER OF PRODUCTION FACILITY. SEE REFERENCE IN TABLE 8 AND/OR TABLE 9 FOR DETAILS ON THESE TRANSFERS.

TABLE 1
MOJAVE BASIN AREA
VERIFIED PRODUCTION BY OWNER AND FACILITY

OWNER		VERIFIED BASE ANNUAL PRODUCTION AMOUNT *	YEAR	VERIFIED ANNUAL PRODUCTION 2015	2016	2017	2018	2019
KOROGHLIAN, TED AND NAJWA (032, 289) [1]								
09N/03E-19Q03		---		0	0	0	0	0
09N/03E-19Q04		---		0	0	0	0	0
09N/03E-19Q05		---		14	8	6	7	6
	OWNER TOTAL	15	1987	14	8	6	7	6
KOSHAREK, JOHN AND JOANN								
09N/03E-23H02		54		8	10	12	10	11
	OWNER TOTAL	54	1989	8	10	12	10	11
LAKE ARROWHEAD COMMUNITY SERVICES DISTRICT								
03N/04W-01B01		485		0	0	0	0	0
03N/04W-01K06		173		0	0	0	0	0
03N/04W-01K08		---		0	0	0	0	0
	OWNER TOTAL	658	1987	0	0	0	0	0
LAKE JODIE PROPERTY OWNERS ASSOCIATION (597, 618) [1]								
09N/03E-04A03		198		0	0	0	0	0
09N/03E-04A07		960		217	219	361	374	166
09N/03E-04A11		787		0	0	0	18	0
09N/03E-04A12		860		209	195	19	0	269
09N/03E-04A13		---		111	0	0	108	0
09N/03E-04A15		---		0	96	95	0	96
TRANSFER		57		---	---	---	---	---
	OWNER TOTAL	2,862	1988	537	510	475	500	531
		(311) **		(307) **	(292) **	(291) **	(304) **	(292) **
LAKE WAIKIKI								
09N/04E-08E03		0		0	0	0	0	0
09N/04E-08E04		0		0	0	0	0	0
09N/04E-08E05		400		0	0	0	0	0
	OWNER TOTAL	400	1986	0	0	0	0	0
		(98) **		(0) **	(0) **	(0) **	(0) **	(0) **

1 NUMBERS IN PARENTHESIS REFER TO A PERMANENT TRANSFER OF BASE ANNUAL PRODUCTION AND/OR A TRANSFER OF PRODUCTION FACILITY. SEE REFERENCE IN TABLE 8 AND/OR TABLE 9 FOR DETAILS ON THESE TRANSFERS.

TABLE 1
MOJAVE BASIN AREA
VERIFIED PRODUCTION BY OWNER AND FACILITY

OWNER		VERIFIED BASE ANNUAL PRODUCTION AMOUNT *	YEAR	VERIFIED ANNUAL PRODUCTION 2015	2016	2017	2018	2019
LAKE WAINANI OWNERS ASSOCIATION (408, 559, 578, 598, 612, 619, 633) [1]								
09N/04E-18D01		457		0	0	0	0	0
09N/04E-18D02		558		0	0	0	0	0
09N/04E-18E05		146		89	82	54	20	8
09N/04E-18E07		259		35	35	54	53	79
09N/04E-18E16		---		135	167	98	142	83
09N/04E-18E17		---		0	0	0	0	0
09N/04E-18E21		---		323	266	247	231	181
TRANSFER		736		---	---	---	---	---
	OWNER TOTAL	2,156	1988	582	550	453	446	351
		(938) **		(203) **	(203) **	(203) **	(203) **	(203) **
LAM, PHILLIP (040, 452) [1]								
08N/03E-03G01		342		29	5	4	11	9
08N/03E-03G04		580		0	0	0	0	0
	OWNER TOTAL	922	1990	29	5	4	11	9
		(105) **		(12) **	(5) **	(4) **	(7) **	(6) **
LANGLEY, JAMES (430) [1]								
TRANSFER		---		---	---	---	---	---
	OWNER TOTAL	5						
LANGLEY, MICHAEL R. AND SHARON								
11N/03E-20L01		20		6	14	9	12	12
	OWNER TOTAL	20	1990	6	14	9	12	12
LAVANH, ET AL. (160, 256) [1]								
09N/02E-14N07		---		7	1	1	1	1
	OWNER TOTAL	24	1989	7	1	1	1	1
LAWRENCE, WILLIAM W.								
09N/03E-16N01		45		1	1	1	1	1
	OWNER TOTAL	45	1989	1	1	1	1	1

1 NUMBERS IN PARENTHESIS REFER TO A PERMANENT TRANSFER OF BASE ANNUAL PRODUCTION AND/OR A TRANSFER OF PRODUCTION FACILITY. SEE REFERENCE IN TABLE 8 AND/OR TABLE 9 FOR DETAILS ON THESE TRANSFERS.

TABLE 1
MOJAVE BASIN AREA
VERIFIED PRODUCTION BY OWNER AND FACILITY

OWNER		VERIFIED BASE ANNUAL PRODUCTION AMOUNT *	YEAR	VERIFIED ANNUAL PRODUCTION 2015	2016	2017	2018	2019
LAWSON, ERNEST AND BARBARA								
04N/03W-20N07		15		1	1	1	1	1
	OWNER TOTAL	15	1986	1	1	1	1	1
LEE, ANNA K. AND ESHBAN K. (044, 624) [1]								
TRANSFER		33		---	---	---	---	---
	OWNER TOTAL	33						
LEE, DOO HWAN								
05N/01E-33E03		78		0	0	0	0	0
	OWNER TOTAL	78	1989	0	0	0	0	0
LEE, ET AL., SEPOONG AND WOO POONG								
10N/02W-33F09		77		1	1	1	1	1
	OWNER TOTAL	77	1989	1	1	1	1	1
LEE, VIN JANG T.								
09N/02E-25M01		---		0	0	0	0	0
09N/02E-25M02		---		0	0	0	0	0
09N/02E-25M03		---		0	0	0	0	0
09N/02E-25M04		---		0	0	0	0	0
	OWNER TOTAL	630	1986	0	0	0	0	0
LEM, HOY (211) [1]								
09N/03E-26H03		---		0	0	0	0	0
09N/03E-26H04		---		0	0	0	0	0
	OWNER TOTAL	32	1989	0	0	0	0	0

1 NUMBERS IN PARENTHESIS REFER TO A PERMANENT TRANSFER OF BASE ANNUAL PRODUCTION AND/OR A TRANSFER OF PRODUCTION FACILITY.
SEE REFERENCE IN TABLE 8 AND/OR TABLE 9 FOR DETAILS ON THESE TRANSFERS.

TABLE 1
MOJAVE BASIN AREA
VERIFIED PRODUCTION BY OWNER AND FACILITY

OWNER		VERIFIED BASE ANNUAL PRODUCTION AMOUNT *	YEAR	VERIFIED ANNUAL PRODUCTION 2015	2016	2017	2018	2019
LENHERT, RONALD AND TONI								
04N/03W-17M01		0		0	0	0	0	0
04N/03W-17M02		1		0	0	0	0	0
04N/03W-17M03		---		0	0	0	0	0
04N/03W-17M04		21		8	8	7	8	8
	OWNER TOTAL	37	1989	8	8	7	8	8
LEYERLY, GENEVA ***								
10N/03W-27P03		62		4	5	3	3	2
10N/03W-27P04		3		1	1	1	1	1
	OWNER TOTAL	65	1990	5	6	4	4	3
LHC ALLIGATOR, LLC (103, 192, 193, 212) [1]								
04N/03W-17N01		---		0	0	0	0	0
04N/03W-17N02		750		0	0	0	0	0
04N/03W-20B01		651		0	0	0	0	0
04N/03W-20E01		292		0	0	0	0	0
04N/03W-20G01		---		0	0	0	0	0
	OWNER TOTAL	498	1990	0	0	0	0	0
LIANG, YUAN - I AND TZU - MEI CHEN (021) [1]								
09N/03E-17D01		0		0	0	0	0	0
TRANSFER		200		---	---	---	---	---
	OWNER TOTAL	200		0	0	0	0	0

1 NUMBERS IN PARENTHESIS REFER TO A PERMANENT TRANSFER OF BASE ANNUAL PRODUCTION AND/OR A TRANSFER OF PRODUCTION FACILITY. SEE REFERENCE IN TABLE 8 AND/OR TABLE 9 FOR DETAILS ON THESE TRANSFERS.

TABLE 1
MOJAVE BASIN AREA
VERIFIED PRODUCTION BY OWNER AND FACILITY

OWNER	VERIFIED BASE ANNUAL PRODUCTION AMOUNT *	YEAR	VERIFIED ANNUAL PRODUCTION 2015	2016	2017	2018	2019
LIBERTY UTILITIES (APPLE VALLEY RANCHOS WATER) CORP. (276, 314, 344, 426, 536) [1]							
04N/03W-04G01	397		0	0	0	0	0
04N/03W-04G02	0		984	553	522	1,286	1,116
04N/03W-09E01	930		322	111	102	77	80
05N/03W-03E01	0		0	0	0	0	0
05N/03W-03E02	550		0	0	0	0	0
05N/03W-04B02	957		0	0	0	0	0
05N/03W-04C02	---		0	0	0	0	0
05N/03W-04C03	---		0	0	0	0	0
05N/03W-22G01	180		0	0	0	0	0
05N/03W-27E01	542		27	0	0	0	0
05N/03W-28C01	1,199		148	8	3	0	0
05N/03W-28L01	1,398		800	334	594	330	247
05N/03W-30L01	853		265	166	195	136	168
05N/03W-30Q01	1,329		319	113	180	101	134
05N/03W-31E06 (DRILLED DECEMBER 2015)	---		---	0	0	0	1,750
05N/03W-31H01	0		113	629	416	227	239
05N/03W-31N02	---		1,729	674	841	845	979
05N/03W-33B01	604		30	20	12	16	13
05N/03W-33N01	0		0	0	0	0	0
05N/04W-11N04	298		930	722	728	445	823
05N/04W-12N03	759		31	0	0	0	0
05N/04W-13E05	0		140	82	108	42	74
05N/04W-13M04	840		0	0	0	0	0
05N/04W-13M05	---		267	163	146	48	29
05N/04W-13N04	0		799	888	884	836	425
05N/04W-13P01	1,177		0	0	0	0	0
05N/04W-13P03	0		152	97	111	98	109
05N/04W-23A02	1,142		766	899	622	1,350	1,098
05N/04W-25A02	---		961	1,819	1,820	2,200	615
06N/04W-34E02	46		15	12	12	13	8

1 NUMBERS IN PARENTHESIS REFER TO A PERMANENT TRANSFER OF BASE ANNUAL PRODUCTION AND/OR A TRANSFER OF PRODUCTION FACILITY. SEE REFERENCE IN TABLE 8 AND/OR TABLE 9 FOR DETAILS ON THESE TRANSFERS.

TABLE 1
MOJAVE BASIN AREA
VERIFIED PRODUCTION BY OWNER AND FACILITY

OWNER		VERIFIED BASE ANNUAL PRODUCTION AMOUNT *	YEAR	VERIFIED ANNUAL PRODUCTION 2015	2016	2017	2018	2019
LIBERTY UTILITIES (APPLE VALLEY RANCHOS WATER) CORP. (276, 314, 344, 426, 536) [1]								
APP005P-JR	(WATER PUMPED FROM 04N03W18B03 FOR USE BY APPLE VALLEY RANCHOS)	---		192	794	0	0	0
APP005P-R3	(MWA R3 DELIVERIES)	---		---	---	560	226	0
TRANSFER		588		---	---	---	---	---
	OWNER TOTAL	13,610	1989	8,990	8,084	7,856	8,276	7,907
LIBERTY UTILITIES (APPLE VALLEY RANCHOS WATER) CORP. (577) [1]								
09N/01E-01A01		113		0	0	0	0	0
09N/01E-01C01		0		114	111	92	61	52
09N/01E-01C02		234		0	0	0	0	0
09N/01E-02B01		0		0	0	0	0	0
09N/01E-02B05		106		0	0	0	0	0
09N/01E-02B08		---		11	27	43	77	72
09N/02E-06C01		0		0	0	0	0	0
09N/02E-06D01		0		0	0	0	0	0
10N/02E-31N05		0		0	0	0	0	0
	OWNER TOTAL	453	1990	125	138	135	138	124
LIN, KUAN JUNG AND CHUNG, DER-BING (303) [1]								
09N/03E-23M02		0		0	0	0	0	0
09N/03E-26D01		451		0	0	0	0	0
	OWNER TOTAL	451	1986	0	0	0	0	0
LO, ET AL. (018, 294, 349) [1]								
10N/03E-16Q04		37		16	33	55	30	33
TRANSFER		22		---	---	---	---	---
	OWNER TOTAL	59	1989	16	33	55	30	33

1 NUMBERS IN PARENTHESIS REFER TO A PERMANENT TRANSFER OF BASE ANNUAL PRODUCTION AND/OR A TRANSFER OF PRODUCTION FACILITY. SEE REFERENCE IN TABLE 8 AND/OR TABLE 9 FOR DETAILS ON THESE TRANSFERS.

TABLE 1
MOJAVE BASIN AREA
VERIFIED PRODUCTION BY OWNER AND FACILITY

OWNER		VERIFIED BASE ANNUAL PRODUCTION AMOUNT *	YEAR	VERIFIED ANNUAL PRODUCTION 2015	2016	2017	2018	2019
LOPEZ, BALTAZAR								
05N/01E-31L01		128		0	0	0	0	0
05N/01E-31L02		128		0	0	0	0	0
05N/01E-31M03		---		0	0	0	0	0
	OWNER TOTAL	385	1990	0	0	0	0	0
LOW, DEAN (120, 249) [1]								
04N/03W-18K02		399		0	0	0	0	0
	OWNER TOTAL	199	1990	0	0	0	0	0
LUA, MICHAEL T. AND DONNA S. (238) [1]								
05N/01E-29N04		348		0	0	0	0	0
	OWNER TOTAL	348	1987	0	0	0	0	0
LUCERNE VALLEY MUTUAL WATER COMPANY								
04N/01W-23K01		42		12	12	9	11	12
04N/01W-23K02		12		23	24	18	21	23
	OWNER TOTAL	54	1986	35	36	27	32	35
LUCERNE VALLEY PARTNERS								
04N/01E-06A01		805		0	0	0	0	0
04N/01E-06H01		---		0	0	0	0	0
04N/01E-06H02		---		0	0	0	0	0
04N/01E-06H03		---		0	0	0	0	0
05N/01E-31Q01		408		0	0	0	0	0
	OWNER TOTAL	1,213	1989	0	0	0	0	0

1 NUMBERS IN PARENTHESIS REFER TO A PERMANENT TRANSFER OF BASE ANNUAL PRODUCTION AND/OR A TRANSFER OF PRODUCTION FACILITY. SEE REFERENCE IN TABLE 8 AND/OR TABLE 9 FOR DETAILS ON THESE TRANSFERS.

TABLE 1
MOJAVE BASIN AREA
VERIFIED PRODUCTION BY OWNER AND FACILITY

OWNER		VERIFIED BASE ANNUAL PRODUCTION AMOUNT *	YEAR	VERIFIED ANNUAL PRODUCTION 2015	2016	2017	2018	2019
LUCERNE VISTA MUTUAL WATER COMPANY								
04N/01W-13A01		0		0	0	0	0	0
04N/01W-13K01		---		0	0	0	0	0
04N/01W-13K02		---		1	10	7	4	2
04N/01W-13K04		---		8	8	3	7	7
04N/01W-13K05		---		8	0	4	7	7
	OWNER TOTAL	21	1989	17	18	14	18	16
LUCKEY 2010 REVOCABLE TRUST (121) [1]								
04N/03W-19N01		431		0	0	0	0	0
04N/03W-30E01		369		136	0	0	0	0
04N/03W-30E04		---		1	1	1	1	1
	OWNER TOTAL	300	1987	137	1	1	1	1
M BIRD CONSTRUCTION								
10N/02E-32Q01		41		0	0	0	0	0
	OWNER TOTAL	41	1986	0	0	0	0	0
M.B. LANDSCAPING AND NURSERY, INC. (178, 258, 354) [1]								
05N/01E-29Q02		---		322	564	248	0	623
05N/01E-29Q03		---		1	1	1	4	4
05N/01E-32B02		---		0	0	0	648	420
05N/01E-32G02		---		670	841	1,004	649	0
05N/01E-32H01		473		57	0	0	0	0
	OWNER TOTAL	1,773	1989	1,050	1,406	1,253	1,301	1,047
MAHJOUBI, AFSAR S.								
09N/03E-26P02		63		0	0	0	0	0
	OWNER TOTAL	63	1990	0	0	0	0	0

1 NUMBERS IN PARENTHESIS REFER TO A PERMANENT TRANSFER OF BASE ANNUAL PRODUCTION AND/OR A TRANSFER OF PRODUCTION FACILITY. SEE REFERENCE IN TABLE 8 AND/OR TABLE 9 FOR DETAILS ON THESE TRANSFERS.

TABLE 1
MOJAVE BASIN AREA
VERIFIED PRODUCTION BY OWNER AND FACILITY

OWNER		VERIFIED BASE ANNUAL PRODUCTION AMOUNT *	YEAR	VERIFIED ANNUAL PRODUCTION 2015	2016	2017	2018	2019
MALONEY, JANICE								
09N/02E-24D01		---		2	2	2	2	2
09N/02E-24D02		---		0	0	0	0	0
	OWNER TOTAL	36	1990	2	2	2	2	2
MANNING, SHARON S. (038, 307) [1]								
09N/02E-07P01		103		45	43	43	42	16
	OWNER TOTAL	63	1989	45	43	43	42	16
MARCROFT, JAMES A. AND JOAN								
09N/03E-02E02		1		18	20	24	27	14
09N/03E-02E03		37		0	0	0	0	0
	OWNER TOTAL	38	1989	18	20	24	27	14
MARIANA RANCHOS COUNTY WATER DISTRICT (655) [1]								
04N/03W-21D01		136		98	129	103	108	105
04N/03W-21E01		109		91	59	95	102	102
TRANSFER		---		---	---	---	---	---
	OWNER TOTAL	270	1989	189	188	198	210	207
MARSHALL, CHARLES								
09N/03E-26K01		---		0	0	0	0	0
09N/03E-26K02		20		0	0	0	0	0
	OWNER TOTAL	20	1988	0	0	0	0	0
MARTIN, MICHAEL D. AND ARLENE D. (006) [1]								
09N/04E-05B01		63		0	0	0	0	0
09N/04E-05B02		---		0	0	0	0	0
09N/04E-05B03		---		0	0	0	0	0
09N/04E-05B04		---		35	42	42	42	42
	OWNER TOTAL	63	1989	35	42	42	42	42

1 NUMBERS IN PARENTHESIS REFER TO A PERMANENT TRANSFER OF BASE ANNUAL PRODUCTION AND/OR A TRANSFER OF PRODUCTION FACILITY. SEE REFERENCE IN TABLE 8 AND/OR TABLE 9 FOR DETAILS ON THESE TRANSFERS.

TABLE 1
MOJAVE BASIN AREA
VERIFIED PRODUCTION BY OWNER AND FACILITY

OWNER		VERIFIED BASE ANNUAL PRODUCTION AMOUNT *	YEAR	VERIFIED ANNUAL PRODUCTION 2015	2016	2017	2018	2019
MCCOLLUM, CHARLES L.								
TRANSFER		115		---	---	---	---	---
	OWNER TOTAL	115	1990					
MCKINNEY, PAULA (055, 571-574) [1]								
TRANSFER		33		---	---	---	---	---
	OWNER TOTAL	33	1986					
MEAD FAMILY TRUST (138) [1]								
09N/01W-03N06		---		1	1	1	1	1
09N/01W-03N07		---		0	0	0	0	0
09N/01W-03N08		---		0	0	0	0	0
TRANSFER		25		---	---	---	---	---
	OWNER TOTAL	115	1989	1	1	1	1	1
MILBRAT, IRVING H.								
09N/04E-06M02		73		32	35	30	32	31
	OWNER TOTAL	73	1989	32	35	30	32	31
MILLER LIVING TRUST (453) [1]								
09N/03E-24C03		18		0	0	0	0	0
	OWNER TOTAL	18	1989	0	0	0	0	0

1 NUMBERS IN PARENTHESIS REFER TO A PERMANENT TRANSFER OF BASE ANNUAL PRODUCTION AND/OR A TRANSFER OF PRODUCTION FACILITY. SEE REFERENCE IN TABLE 8 AND/OR TABLE 9 FOR DETAILS ON THESE TRANSFERS.

TABLE 1
MOJAVE BASIN AREA
VERIFIED PRODUCTION BY OWNER AND FACILITY

OWNER		VERIFIED BASE ANNUAL PRODUCTION AMOUNT *	YEAR	VERIFIED ANNUAL PRODUCTION 2015	2016	2017	2018	2019
MITSUBISHI CEMENT CORPORATION (286, 305) [1]								
03N/01E-10J01		443		371	355	284	318	288
03N/01E-10J02		0		0	0	0	0	0
03N/01E-10R01		277		54	0	19	22	5
03N/01E-11P01		25		0	0	0	0	0
04N/01E-10A01		0		5	6	4	5	10
04N/01E-10F01		0		0	2	2	2	19
04N/01E-10H02		---		1	10	13	0	0
04N/01E-10J01		---		0	0	0	0	0
04N/01E-10L01		31		1	0	4	10	0
04N/01E-10R01		3		0	0	0	0	0
TRANSFER		96		---	---	---	---	---
	OWNER TOTAL	1,395	1987	432	373	326	357	322
MIZRAHIE, ET AL. (008, 299, 308, 471, 472) [1]								
TRANSFER		145		---	---	---	---	---
	OWNER TOTAL	145	1986					
MLH, LLC (011, 037, 057, 086, 129, 135, 236, 533, 534) [1]								
04N/03W-05M01		770		0	0	0	0	0
04N/03W-05N01		1		0	0	0	0	0
04N/03W-05N02		1		0	0	0	0	0
05N/03W-30N04		579		0	0	0	0	0
05N/03W-31Q02		597		0	0	0	0	0
05N/03W-31Q03		1		0	0	0	0	0
05N/03W-31R02		210		0	0	0	0	0
05N/03W-31R03		4		4	8	8	8	7
	OWNER TOTAL	13	1986,1990	4	8	8	8	7

1 NUMBERS IN PARENTHESIS REFER TO A PERMANENT TRANSFER OF BASE ANNUAL PRODUCTION AND/OR A TRANSFER OF PRODUCTION FACILITY. SEE REFERENCE IN TABLE 8 AND/OR TABLE 9 FOR DETAILS ON THESE TRANSFERS.

TABLE 1
MOJAVE BASIN AREA
VERIFIED PRODUCTION BY OWNER AND FACILITY

OWNER	VERIFIED BASE ANNUAL PRODUCTION		VERIFIED ANNUAL PRODUCTION				
	AMOUNT *	YEAR	2015	2016	2017	2018	2019
MOJAVE DESERT LAND TRUST (557, 590, 649, 654) [1]							
07N/05W-24B01	341		0	0	0	0	0
07N/05W-24B02	0		0	0	0	0	0
07N/05W-24G01	117		0	0	0	0	0
07N/05W-24P04	---		1	1	1	1	1
07N/05W-24P05	366		0	0	0	0	0
TRANSFER	---		---	---	---	---	---
OWNER TOTAL	40	1989	1	1	1	1	1
MOJAVE SOLAR, LLC (059, 119, 137, 279, 369, 419, 454, 480) [1]							
11N/04W-29J01	---		0	0	0	0	0
11N/04W-29N02	---		591	441	374	393	360
11N/04W-29N03	---		101	400	385	415	219
11N/04W-29P01	---		0	0	0	0	0
11N/04W-30B01	---		0	0	0	0	0
11N/04W-30D01	---		0	0	0	0	0
11N/04W-30E01	---		0	0	0	0	0
11N/04W-30M01	---		0	0	0	0	0
11N/04W-30N06	---		0	0	0	0	0
11N/04W-30N07	---		0	0	0	0	0
11N/04W-30P02	---		0	0	0	0	0
11N/04W-30Q03	---		0	0	0	0	0
11N/04W-32A02	874		0	0	0	0	0
11N/04W-32D03	---		0	0	0	0	0
11N/04W-33B02	---		0	0	0	0	0
11N/04W-33C02	---		0	0	0	0	0
11N/04W-33C03	---		35	289	257	229	139
11N/04W-33D02	---		662	526	490	595	588
11N/04W-33G04	---		0	0	0	0	0
11N/04W-33J01	---		0	0	0	0	0
11N/04W-33L01	---		0	0	0	0	0
OWNER TOTAL	5,239	1986	1,389	1,656	1,506	1,632	1,306

1 NUMBERS IN PARENTHESIS REFER TO A PERMANENT TRANSFER OF BASE ANNUAL PRODUCTION AND/OR A TRANSFER OF PRODUCTION FACILITY. SEE REFERENCE IN TABLE 8 AND/OR TABLE 9 FOR DETAILS ON THESE TRANSFERS.

TABLE 1
MOJAVE BASIN AREA
VERIFIED PRODUCTION BY OWNER AND FACILITY

OWNER		VERIFIED BASE ANNUAL PRODUCTION AMOUNT *	YEAR	VERIFIED ANNUAL PRODUCTION 2015	2016	2017	2018	2019
MOJAVE WATER AGENCY								
04N/03W-18P01	(SEE NOTE BELOW)	---		---	---	---	---	---
04N/03W-30D04		---		---	---	0	0	0
04N/03W-30D05		---		---	---	0	0	0
04N/03W-31M01		---		---	---	0	0	0
04N/04W-13A02	(SEE NOTE BELOW)	---		---	---	---	---	---
04N/04W-13B07	(SEE NOTE BELOW)	---		---	---	---	---	---
04N/04W-13C01	(SEE NOTE BELOW)	---		---	---	---	---	---
04N/04W-13H01	(SEE NOTE BELOW)	---		---	---	---	---	---
04N/04W-13P02	(WATER PUMPED FROM THIS WELL IS LISTED UNDER THE PARTY THAT HAS TAKEN DELIVERIES FROM THE R3 SYSTEM)	---		---	---	---	---	---
MWA001P-R3	(R3 OPERATIONAL WATER)	---		---	---	50	20	22
	OWNER TOTAL	0		0	0	50	20	22
MONACO INVESTMENT COMPANY								
04N/01E-06F01		70		0	0	0	0	0
	OWNER TOTAL	70	1989	0	0	0	0	0
MORRIS TRUST, JULIA V.								
09N/03E-18Q01		---		1	1	1	1	1
09N/03E-18Q03		304		0	0	0	0	0
	OWNER TOTAL	304	1988	1	1	1	1	1
MOSS, LAWRENCE W. AND HELEN J.								
04N/01E-13H01		43		14	14	32	32	36
	OWNER TOTAL	43	1989	14	14	32	32	36
MOST FAMILY TRUST (059, 417-419) [1]								
TRANSFER		56		---	---	---	---	---
	OWNER TOTAL	56	1986					
MULLIGAN, ROBERT AND INEZ								
09N/04E-07E01		35		10	10	10	0	0
	OWNER TOTAL	35	1989	10	10	10	0	0

1 NUMBERS IN PARENTHESIS REFER TO A PERMANENT TRANSFER OF BASE ANNUAL PRODUCTION AND/OR A TRANSFER OF PRODUCTION FACILITY. SEE REFERENCE IN TABLE 8 AND/OR TABLE 9 FOR DETAILS ON THESE TRANSFERS.

TABLE 1
MOJAVE BASIN AREA
VERIFIED PRODUCTION BY OWNER AND FACILITY

OWNER		VERIFIED BASE ANNUAL PRODUCTION AMOUNT *	YEAR	VERIFIED ANNUAL PRODUCTION 2015	2016	2017	2018	2019
MURPHY, JEAN (125) [1]								
08N/03E-03K05		---		5	5	4	4	5
08N/03E-03K08		---		0	0	0	0	0
	OWNER TOTAL	24	1989	5	5	4	4	5
NAVAJO MUTUAL WATER COMPANY								
05N/03W-10D01		---		26	30	30	30	25
05N/03W-10D02		---		0	0	0	0	0
	OWNER TOTAL	88	1990	26	30	30	30	25
NEW SPRINGS LIMITED PARTNERSHIP (019, 021) [1]								
10N/03E-14L01		182		0	0	0	0	0
10N/03E-14L02		95		0	0	0	0	0
10N/03E-14L04		0		0	0	0	0	0
10N/03E-23C01		693		0	0	0	0	0
10N/03E-23K01		530		0	0	0	0	0
10N/03E-23Q01		1,029		0	0	0	0	0
	OWNER TOTAL	2,329	1989	0	0	0	0	0
NEWBERRY COMMUNITY SERVICES DISTRICT								
08N/03E-04J02		---		0	0	0	0	14
08N/03E-04J03		---		15	10	10	11	1
	OWNER TOTAL	23	1989	15	10	10	11	15
NEWBERRY SPRINGS RECREATIONAL LAKES ASSOCIATION (485, 581, 588, 589, 595-602, 609, 610, 616-623, 631-637, 664) [1]								
TRANSFER		1,085		---	---	---	---	---
	OWNER TOTAL	1,085						

1 NUMBERS IN PARENTHESIS REFER TO A PERMANENT TRANSFER OF BASE ANNUAL PRODUCTION AND/OR A TRANSFER OF PRODUCTION FACILITY. SEE REFERENCE IN TABLE 8 AND/OR TABLE 9 FOR DETAILS ON THESE TRANSFERS.

TABLE 1
MOJAVE BASIN AREA
VERIFIED PRODUCTION BY OWNER AND FACILITY

OWNER		VERIFIED BASE ANNUAL PRODUCTION AMOUNT *	YEAR	VERIFIED ANNUAL PRODUCTION 2015	2016	2017	2018	2019
NORRIS TRUST, MARY ANN								
05N/01W-31J01		73		---	---	---	---	---
05N/01W-31J02		0		---	---	---	---	---
05N/01W-32M01		0		---	---	---	---	---
05N/01W-32M02		0		---	---	---	---	---
	OWNER TOTAL	73	1987	1	1	1	1	1
NSSLC, INC. (045, 662) [1]								
09N/04E-19C01		455		206	190	103	141	135
	OWNER TOTAL	455	1986	206	190	103	141	135
		(109) **		(65) **	(65) **	(65) **	(65) **	(65) **
NUÑEZ, LUIS SEGUNDO (329, 332, 440, 441) [1]								
05N/03W-11E02		---		0	0	0	0	0
05N/03W-11E04		---		0	0	0	0	0
05N/03W-11E05		---		1	1	1	1	1
	OWNER TOTAL	0	1989	1	1	1	1	1
NUNN FAMILY TRUST (269) [1]								
05N/03W-24E04		---		0	0	0	0	0
05N/03W-24E05		---		0	0	0	0	1
05N/03W-24E06		41		1	1	1	1	0
	OWNER TOTAL	36	1989	1	1	1	1	1
NURSERY PRODUCTS LLC								
10N/05W-36J01		---		6	12	12	4	5
10N/05W-36J02		---		0	0	0	0	0
	OWNER TOTAL	0		6	12	12	4	5

1 NUMBERS IN PARENTHESIS REFER TO A PERMANENT TRANSFER OF BASE ANNUAL PRODUCTION AND/OR A TRANSFER OF PRODUCTION FACILITY. SEE REFERENCE IN TABLE 8 AND/OR TABLE 9 FOR DETAILS ON THESE TRANSFERS.

TABLE 1
MOJAVE BASIN AREA
VERIFIED PRODUCTION BY OWNER AND FACILITY

OWNER		VERIFIED BASE ANNUAL PRODUCTION AMOUNT *	YEAR	VERIFIED ANNUAL PRODUCTION 2015	2016	2017	2018	2019
O. F. D. L., INC. (575, 576, 599, 620, 634) [1]								
09N/03E-19N02		---		277	257	259	216	238
09N/03E-19N03		---		49	50	61	59	57
09N/03E-30D03		56		0	0	0	0	0
09N/03E-30D05		---		0	0	0	0	0
TRANSFER		---		---	---	---	---	---
	OWNER TOTAL	625	1992	326	307	320	275	295
		(300) **		(157) **	(158) **	(169) **	(167) **	(165) **
OASIS WORLD MISSION								
04N/01E-01N02		---		---	---	4	12	21
04N/01E-03D01		---		---	---	---	---	---
	OWNER TOTAL	0		0	26	44	48	66
ODESSA WATER DISTRICT (142, 183, 190) [1]								
09N/02W-19G01		280		8	11	11	17	6
09N/02W-19P01		0		0	0	0	0	0
09N/02W-19P02		19		0	0	0	0	0
	OWNER TOTAL	299	1987	8	11	11	17	6
OHAI, REYNOLDS AND DOROTHY								
11N/03W-33G01		135		0	0	0	0	0
11N/03W-33G02		---		0	0	0	0	0
11N/03W-33H03		2		10	1	1	1	1
	OWNER TOTAL	137	1989	10	1	1	1	1
OMYA CALIFORNIA, INC.								
03N/01W-01D01		23		19	18	17	21	20
03N/01W-14A01		0		2	1	6	9	4
04N/01W-32D01		---		0	0	0	0	0
	OWNER TOTAL	23	1989	21	19	23	30	24

1 NUMBERS IN PARENTHESIS REFER TO A PERMANENT TRANSFER OF BASE ANNUAL PRODUCTION AND/OR A TRANSFER OF PRODUCTION FACILITY. SEE REFERENCE IN TABLE 8 AND/OR TABLE 9 FOR DETAILS ON THESE TRANSFERS.

TABLE 1
MOJAVE BASIN AREA
VERIFIED PRODUCTION BY OWNER AND FACILITY

OWNER		VERIFIED BASE ANNUAL PRODUCTION		VERIFIED ANNUAL PRODUCTION				
		AMOUNT *	YEAR	2015	2016	2017	2018	2019
ORO GRANDE SCHOOL DISTRICT (005, 233, 486) [1]								
06N/04W-19A04		---		---	---	5	11	13
06N/04W-19F01 (DESTROYED FEBRUARY 2011)		---		---	---	---	---	---
06N/04W-19F02		---		12	19	21	19	20
06N/04W-19K02		175		6	40	39	35	42
	OWNER TOTAL	107		18	59	65	65	75
OSTERKAMP, GEROLD ***								
08N/04W-15C01		135		0	0	0	0	0
08N/04W-15F03		---		63	63	63	63	63
08N/04W-15F04		---		62	62	62	62	62
	OWNER TOTAL	260	1990	125	125	125	125	125
P AND H ENGINEERING AND DEVELOPMENT CORPORATION								
10N/03E-22D02		667		0	0	0	0	0
	OWNER TOTAL	667	1987	0	0	0	0	0

1 NUMBERS IN PARENTHESIS REFER TO A PERMANENT TRANSFER OF BASE ANNUAL PRODUCTION AND/OR A TRANSFER OF PRODUCTION FACILITY. SEE REFERENCE IN TABLE 8 AND/OR TABLE 9 FOR DETAILS ON THESE TRANSFERS.

TABLE 1
MOJAVE BASIN AREA
VERIFIED PRODUCTION BY OWNER AND FACILITY

OWNER	VERIFIED BASE ANNUAL PRODUCTION AMOUNT *	YEAR	VERIFIED ANNUAL PRODUCTION 2015	2016	2017	2018	2019
PACIFIC GAS AND ELECTRIC COMPANY (281, 351, 502, 520, 521, 524, 526, 527, 530, 540, 544, 591) [1]							
09N/02W-06B06	---		10	0	0	0	0
09N/02W-06E06	---		0	0	0	0	0
09N/02W-06E07	84		0	0	0	0	0
09N/02W-06E12	0		0	0	0	0	0
09N/02W-06M10 (DRILLED MAY 2014)	---		78	71	70	71	117
09N/02W-06M11 (DRILLED OCTOBER 2013)	---		115	76	79	215	196
09N/02W-06M12 (DRILLED OCTOBER 2013)	---		0	0	0	0	0
09N/03W-01F01	121		2	1	0	0	0
09N/03W-02A01	---		0	0	0	0	0
09N/03W-02A02	---		0	0	0	0	0
09N/03W-02A04	---		0	0	0	0	0
09N/03W-02A05	---		0	0	0	0	0
09N/03W-02A06	---		0	0	0	0	0
09N/03W-02A07	---		0	0	0	0	0
09N/03W-02A44 (DRILLED NOVEMBER 2018)	---		---	---	---	---	58
09N/03W-02B02	---		0	0	0	0	0
09N/03W-02B03	---		0	0	0	0	0
09N/03W-02B04	---		0	0	0	0	0
09N/03W-02B06	---		0	0	0	0	0
09N/03W-02B07	---		0	0	0	0	0
09N/03W-02B08	---		0	0	0	0	0
09N/03W-02G01	248		0	0	0	0	0
09N/03W-02G02	---		0	0	0	0	0
09N/03W-02G03	236		0	0	0	0	0
09N/03W-02G06	0		0	0	0	0	0
09N/03W-02G07	0		0	0	0	0	0
09N/03W-02H01	---		0	0	0	0	0
09N/03W-02H02	---		0	0	0	0	0
09N/03W-02H03	42		0	0	0	0	0
09N/03W-02H05	---		0	0	0	0	0
09N/03W-02H19 (DRILLED NOVEMBER 2018)	---		---	---	---	---	18

1 NUMBERS IN PARENTHESIS REFER TO A PERMANENT TRANSFER OF BASE ANNUAL PRODUCTION AND/OR A TRANSFER OF PRODUCTION FACILITY. SEE REFERENCE IN TABLE 8 AND/OR TABLE 9 FOR DETAILS ON THESE TRANSFERS.

TABLE 1
MOJAVE BASIN AREA
VERIFIED PRODUCTION BY OWNER AND FACILITY

OWNER	VERIFIED BASE ANNUAL PRODUCTION AMOUNT *	YEAR	VERIFIED ANNUAL PRODUCTION 2015	2016	2017	2018	2019
PACIFIC GAS AND ELECTRIC COMPANY (281, 351, 502, 520, 521, 524, 526, 527, 530, 540, 544, 591) [1]							
09N/03W-02J01	---		52	0	0	0	0
09N/03W-02J02	---		0	0	0	0	0
09N/03W-02J03	---		2	0	0	0	0
09N/03W-02J06	---		90	0	0	0	0
09N/03W-02J07	---		9	41	29	2	0
09N/03W-02J08 (DRILLED MARCH 2013)	---		8	39	29	3	0
09N/03W-02K01	---		0	0	0	0	0
09N/03W-02K03	0		17	0	0	0	0
10N/03W-03M01	---		0	0	0	0	0
10N/03W-03M02	---		0	0	0	0	0
10N/03W-04J01	28		0	0	0	0	0
10N/03W-04J02	0		0	0	0	0	0
10N/03W-14D01	16		0	0	0	0	0
10N/03W-14D03	---		0	0	0	0	0
10N/03W-14E01	0		0	0	0	0	0
10N/03W-14E02	2		0	0	0	0	0
10N/03W-14E03	0		0	0	0	0	0
10N/03W-14E04	0		0	0	0	0	0
10N/03W-14E05	0		0	0	0	0	0
10N/03W-14E06	17		0	0	0	0	0
10N/03W-14F01	---		0	0	1	1	1
10N/03W-14F02	---		0	0	0	0	0
10N/03W-14N07	---		0	0	0	1	0
10N/03W-15C02	---		0	0	0	0	0
10N/03W-15G01	---		0	0	0	0	0
10N/03W-22F04	---		0	0	0	0	0
10N/03W-23G01 (DRILLED MARCH 2012)	---		4	0	1	0	0
10N/03W-23J09 (DRILLED MAY 2018)	---		---	---	---	---	79
10N/03W-23K01	138		0	0	0	0	0
10N/03W-23K07	---		1	0	1	0	0
10N/03W-23K08	---		66	84	101	101	94

1 NUMBERS IN PARENTHESIS REFER TO A PERMANENT TRANSFER OF BASE ANNUAL PRODUCTION AND/OR A TRANSFER OF PRODUCTION FACILITY. SEE REFERENCE IN TABLE 8 AND/OR TABLE 9 FOR DETAILS ON THESE TRANSFERS.

TABLE 1
MOJAVE BASIN AREA
VERIFIED PRODUCTION BY OWNER AND FACILITY

OWNER	VERIFIED BASE ANNUAL PRODUCTION AMOUNT *	YEAR	VERIFIED ANNUAL PRODUCTION 2015	2016	2017	2018	2019
PACIFIC GAS AND ELECTRIC COMPANY (281, 351, 502, 520, 521, 524, 526, 527, 530, 540, 544, 591) [1]							
10N/03W-23K14 (DRILLED JANUARY 2013)	---		70	66	61	59	49
10N/03W-23Q01	96		0	0	0	0	0
10N/03W-23Q02	101		0	0	0	0	0
10N/03W-23Q03	23		0	0	0	0	0
10N/03W-23Q04	0		0	0	0	0	0
10N/03W-23R11	---		33	46	38	42	3
10N/03W-23R12 (DRILLED MARCH 2012)	---		13	12	13	10	6
10N/03W-23R13 (DRILLED MARCH 2012)	---		14	13	13	14	15
10N/03W-26B07	---		138	152	144	130	126
10N/03W-26B10	---		37	3	5	6	1
10N/03W-26B11	---		26	16	12	8	13
10N/03W-26B12	---		10	0	1	10	11
10N/03W-26B13	---		83	14	2	1	0
10N/03W-26C01	---		0	0	0	0	0
10N/03W-26C05	---		0	0	0	0	0
10N/03W-26C08	---		15	1	1	0	0
10N/03W-26C09	---		1	1	0	0	0
10N/03W-26C10	---		1	1	7	18	19
10N/03W-26C11	---		7	1	0	0	0
10N/03W-26E01	---		1	1	1	1	0
10N/03W-26F08	---		0	0	0	0	0
10N/03W-26F09	---		0	0	0	0	0
10N/03W-26F11	---		0	0	0	0	0
10N/03W-26F12	---		0	0	0	0	0
10N/03W-26F13	---		0	0	0	0	0
10N/03W-26F14	---		0	0	0	0	0
10N/03W-26F15	---		0	0	0	0	0
10N/03W-26F16	---		2	1	1	0	0
10N/03W-26F17	---		125	97	54	178	170
10N/03W-26F18	---		142	185	203	196	181
10N/03W-26F19	---		0	1	0	0	0

1 NUMBERS IN PARENTHESIS REFER TO A PERMANENT TRANSFER OF BASE ANNUAL PRODUCTION AND/OR A TRANSFER OF PRODUCTION FACILITY.
SEE REFERENCE IN TABLE 8 AND/OR TABLE 9 FOR DETAILS ON THESE TRANSFERS.

TABLE 1
MOJAVE BASIN AREA
VERIFIED PRODUCTION BY OWNER AND FACILITY

OWNER	VERIFIED BASE ANNUAL PRODUCTION AMOUNT *	YEAR	VERIFIED ANNUAL PRODUCTION 2015	2016	2017	2018	2019
PACIFIC GAS AND ELECTRIC COMPANY (281, 351, 502, 520, 521, 524, 526, 527, 530, 540, 544, 591) [1]							
10N/03W-26F20	---		25	1	0	0	0
10N/03W-26F21 (DRILLED AUGUST 2012)	---		58	56	45	31	40
10N/03W-26G01	1		0	0	0	0	0
10N/03W-26G02	0		0	0	0	0	0
10N/03W-26G03	187		0	0	0	0	0
10N/03W-26G04 (DRILLED JULY 2013)	---		4	5	6	6	6
10N/03W-26G05 (DRILLED JULY 2013)	---		8	8	10	12	10
10N/03W-26G06 (DRILLED OCTOBER 2013)	---		0	0	0	0	0
10N/03W-26K02	183		0	0	0	0	0
10N/03W-26K03	103		0	0	0	0	0
10N/03W-26L03	---		0	0	0	0	0
10N/03W-26L08	---		0	0	0	0	0
10N/03W-26L11	---		192	205	143	131	103
10N/03W-26L12	---		0	0	0	0	0
10N/03W-26L34	---		75	113	114	22	131
10N/03W-26M02	---		233	303	325	294	264
10N/03W-26M04	---		0	0	0	0	0
10N/03W-26M07	---		43	54	51	37	41
10N/03W-26M08	---		27	26	17	20	20
10N/03W-26M09	---		24	1	0	0	0
10N/03W-26M21 (DRILLED JANUARY 2015)	---		---	---	6	5	4
10N/03W-26N02	---		0	0	0	0	0
10N/03W-26N04	---		0	0	0	0	0
10N/03W-26N05 (DESTROYED JUNE 2009)	---		0	0	0	0	0
10N/03W-26N06	---		0	0	0	0	0
10N/03W-26N07	---		0	0	0	0	0
10N/03W-26N08	---		0	0	0	0	0
10N/03W-26N10	---		1	7	16	18	19
10N/03W-26N16 (DRILLED JANUARY 2017)	---		---	---	65	205	301
10N/03W-26P01	---		0	0	0	0	0
10N/03W-26P02	---		0	0	0	0	0

1 NUMBERS IN PARENTHESIS REFER TO A PERMANENT TRANSFER OF BASE ANNUAL PRODUCTION AND/OR A TRANSFER OF PRODUCTION FACILITY. SEE REFERENCE IN TABLE 8 AND/OR TABLE 9 FOR DETAILS ON THESE TRANSFERS.

TABLE 1
MOJAVE BASIN AREA
VERIFIED PRODUCTION BY OWNER AND FACILITY

OWNER	VERIFIED BASE ANNUAL PRODUCTION AMOUNT *	YEAR	VERIFIED ANNUAL PRODUCTION 2015	2016	2017	2018	2019
PACIFIC GAS AND ELECTRIC COMPANY (281, 351, 502, 520, 521, 524, 526, 527, 530, 540, 544, 591) [1]							
10N/03W-26P03	---		0	0	0	0	0
10N/03W-26P04	181		0	0	0	0	0
10N/03W-26P07	122		0	0	0	0	0
10N/03W-26P08	0		0	0	0	0	0
10N/03W-26P14	---		0	0	0	0	0
10N/03W-26P15	---		0	0	0	0	0
10N/03W-26Q01	247		0	0	0	0	0
10N/03W-26Q05	110		0	0	0	0	0
10N/03W-27G04	---		0	0	0	0	0
10N/03W-27G06	---		0	0	1	1	0
10N/03W-27G07	---		0	0	0	0	0
10N/03W-27J02	---		0	0	0	0	0
10N/03W-27J03	---		0	0	1	1	0
10N/03W-27J04	---		24	23	19	16	1
10N/03W-27J05	---		0	0	0	0	0
10N/03W-27J06	---		0	0	0	0	0
10N/03W-27K09	---		---	---	---	---	---
10N/03W-27K11	---		0	0	0	0	0
10N/03W-27M01	---		0	0	0	0	0
10N/03W-27M02	---		0	0	0	0	0
10N/03W-27M03	---		0	0	0	0	0
10N/03W-27M10 (DRILLED APRIL 2014)	---		1	1	1	1	0
10N/03W-27R04	---		1	1	4	6	0
10N/03W-27R07	---		61	64	55	31	0
10N/03W-27R08	---		9	10	4	1	0
10N/03W-27R09	---		0	0	0	0	0
10N/03W-27R10	---		0	0	0	0	0
10N/03W-34A02	---		0	0	0	0	0
10N/03W-34A03	---		0	0	0	0	0
10N/03W-34A04	---		0	0	0	0	0
10N/03W-34A05	---		0	0	0	0	0

1 NUMBERS IN PARENTHESIS REFER TO A PERMANENT TRANSFER OF BASE ANNUAL PRODUCTION AND/OR A TRANSFER OF PRODUCTION FACILITY. SEE REFERENCE IN TABLE 8 AND/OR TABLE 9 FOR DETAILS ON THESE TRANSFERS.

TABLE 1
MOJAVE BASIN AREA
VERIFIED PRODUCTION BY OWNER AND FACILITY

OWNER	VERIFIED BASE ANNUAL PRODUCTION AMOUNT *	YEAR	VERIFIED ANNUAL PRODUCTION 2015	2016	2017	2018	2019
PACIFIC GAS AND ELECTRIC COMPANY (281, 351, 502, 520, 521, 524, 526, 527, 530, 540, 544, 591) [1]							
10N/03W-34A07	---		0	0	0	0	0
10N/03W-34B01	---		0	0	0	0	0
10N/03W-34B03	---		0	0	0	0	0
10N/03W-35C01	---		0	0	0	0	0
10N/03W-35F01	---		0	0	0	0	0
10N/03W-35F04	---		0	0	0	0	0
10N/03W-35F05	---		0	0	0	0	0
10N/03W-35J01	---		0	0	0	0	0
10N/03W-35J02	---		0	0	0	0	0
10N/03W-35J03	---		0	0	0	0	0
10N/03W-35J04	---		0	0	0	0	0
10N/03W-35J05	---		0	0	0	0	0
10N/03W-35J06	---		0	0	0	0	0
10N/03W-35J07	---		0	0	0	0	0
10N/03W-35J08	---		0	0	0	0	0
10N/03W-35J09	---		0	0	0	0	0
10N/03W-35J11	---		0	0	0	0	0
10N/03W-35J12	---		0	0	0	0	0
10N/03W-35J13	---		0	0	0	0	0
10N/03W-35J14	---		0	0	0	0	0
10N/03W-35J15	---		0	0	0	0	0
10N/03W-35J17 (DRILLED FEBRUARY 2012)	---		25	22	11	6	3
10N/03W-35J19 (DRILLED FEBRUARY 2012)	---		32	32	21	16	5
10N/03W-35J20 (DRILLED FEBRUARY 2014)	---		36	37	31	17	15
10N/03W-35K02	---		10	13	11	1	0
10N/03W-35K03	---		0	0	0	0	0
10N/03W-35K05	---		0	0	0	0	0
10N/03W-35K06	136		0	0	0	0	0
10N/03W-35K07	---		0	0	0	0	0
10N/03W-35K08	---		8	9	6	4	2
10N/03W-35K09	---		15	60	45	25	1

1 NUMBERS IN PARENTHESIS REFER TO A PERMANENT TRANSFER OF BASE ANNUAL PRODUCTION AND/OR A TRANSFER OF PRODUCTION FACILITY. SEE REFERENCE IN TABLE 8 AND/OR TABLE 9 FOR DETAILS ON THESE TRANSFERS.

TABLE 1
MOJAVE BASIN AREA
VERIFIED PRODUCTION BY OWNER AND FACILITY

OWNER		VERIFIED BASE ANNUAL PRODUCTION AMOUNT *	YEAR	VERIFIED ANNUAL PRODUCTION 2015	2016	2017	2018	2019
PACIFIC GAS AND ELECTRIC COMPANY (281, 351, 502, 520, 521, 524, 526, 527, 530, 540, 544, 591) [1]								
10N/03W-35K23	(DRILLED FEBRUARY 2012)	---		3	0	0	0	5
10N/03W-35K28	(DRILLED APRIL 2015)	---		---	29	17	11	9
10N/03W-35L01	(DRILLED FEBRUARY 2012)	---		8	7	9	8	0
10N/03W-35P04	(DRILLED OCTOBER 2017)	---		---	---	---	---	22
10N/03W-35Q01		---		0	0	0	0	0
10N/03W-35Q02		---		0	0	0	0	0
10N/03W-35Q03		---		0	0	0	0	0
10N/03W-35Q04		85		0	0	0	0	0
10N/03W-35Q05		---		0	0	0	0	0
10N/03W-35Q09		---		0	0	0	0	0
10N/03W-35Q10		69		0	0	0	0	0
10N/03W-35Q11		78		0	0	0	0	0
10N/03W-35Q12		---		0	0	0	0	0
10N/03W-35Q13		---		0	0	0	0	0
10N/03W-35Q14		0		0	0	0	0	0
10N/03W-35Q15		0		0	0	0	0	0
10N/03W-35Q21		---		13	4	2	5	8
10N/03W-35Q22		---		13	8	6	6	7
10N/03W-35Q23		---		0	0	0	0	0
10N/03W-35Q24		---		31	16	16	30	12
10N/03W-35Q25		---		0	0	0	0	0
10N/03W-35Q26		---		0	0	0	0	0
10N/03W-35Q27	(DRILLED APRIL 2015)	---		0	40	54	47	22
10N/03W-35Q28	(DRILLED APRIL 2015)	---		0	27	54	18	8
10N/03W-35Q29	(DRILLED APRIL 2015)	---		0	23	22	15	6
10N/03W-35Q30	(DRILLED APRIL 2015)	---		0	57	51	48	26
10N/03W-35Q31	(DRILLED APRIL 2015)	---		0	44	50	47	19
10N/03W-35Q32	(DRILLED APRIL 2015)	---		0	41	42	23	10
10N/03W-35Q33	(DRILLED APRIL 2015)	---		0	40	36	37	1
10N/03W-35R01		---		0	0	0	0	0
10N/03W-35R02		---		0	0	0	0	0

1 NUMBERS IN PARENTHESIS REFER TO A PERMANENT TRANSFER OF BASE ANNUAL PRODUCTION AND/OR A TRANSFER OF PRODUCTION FACILITY. SEE REFERENCE IN TABLE 8 AND/OR TABLE 9 FOR DETAILS ON THESE TRANSFERS.

TABLE 1
MOJAVE BASIN AREA
VERIFIED PRODUCTION BY OWNER AND FACILITY

OWNER	VERIFIED BASE ANNUAL PRODUCTION AMOUNT *	YEAR	VERIFIED ANNUAL PRODUCTION 2015	2016	2017	2018	2019
PACIFIC GAS AND ELECTRIC COMPANY (281, 351, 502, 520, 521, 524, 526, 527, 530, 540, 544, 591) [1]							
10N/03W-35R04	---		0	0	0	0	0
10N/03W-35R07	---		1	4	3	1	1
10N/03W-35R08	---		10	20	16	3	1
10N/03W-35R09	---		11	28	19	15	3
10N/03W-35R10	---		0	0	0	0	0
10N/03W-35R11	0		0	0	0	0	0
10N/03W-35R33 (DRILLED APRIL 2015)	---		0	47	29	22	16
10N/03W-35R34 (DRILLED APRIL 2015)	---		0	70	38	13	0
10N/03W-35R35 (DRILLED APRIL 2015)	---		0	46	49	46	55
10N/03W-35R36 (DRILLED SEPTEMBER 2014)	---		---	---	6	5	1
10N/03W-35R37 (DRILLED SEPTEMBER 2014)	---		---	---	18	7	12
10N/03W-35R38 (DRILLED SEPTEMBER 2014)	---		---	---	13	11	1
10N/03W-35R39 (DRILLED SEPTEMBER 2014)	---		---	---	9	3	0
10N/03W-35R44 (DRILLED MARCH 2018)	---		---	---	---	---	26
10N/03W-35R47 (DRILLED FEBRUARY 2018)	---		---	---	---	---	82
10N/03W-35R48 (DRILLED FEBRUARY 2018)	---		---	---	---	---	143
10N/03W-35R51 (DRILLED MARCH 2018)	---		---	---	---	---	67
10N/03W-35R52 (DRILLED MARCH 2018)	---		---	---	---	---	16
10N/03W-35R53 (DRILLED DECEMBER 2018)	---		---	---	---	---	6
10N/03W-35R54 (DRILLED DECEMBER 2018)	---		---	---	---	---	12
10N/03W-35R55 (DRILLED NOVEMBER 2018)	---		---	---	---	---	19
10N/03W-36M01	---		0	0	0	0	0
10N/03W-36M02	---		0	0	0	0	0
10N/03W-36M03	---		0	0	0	0	0
10N/03W-36M04	---		0	0	0	0	0
10N/03W-36M05	---		0	0	0	0	0
10N/03W-36M06	---		0	0	0	0	0
10N/03W-36R03	0		0	4	71	34	66
10N/03W-36R06	348		148	154	71	135	66
10N/03W-36R07	---		0	0	0	0	13

1 NUMBERS IN PARENTHESIS REFER TO A PERMANENT TRANSFER OF BASE ANNUAL PRODUCTION AND/OR A TRANSFER OF PRODUCTION FACILITY. SEE REFERENCE IN TABLE 8 AND/OR TABLE 9 FOR DETAILS ON THESE TRANSFERS.

TABLE 1
MOJAVE BASIN AREA
VERIFIED PRODUCTION BY OWNER AND FACILITY

OWNER		VERIFIED BASE ANNUAL PRODUCTION AMOUNT *	YEAR	VERIFIED ANNUAL PRODUCTION 2015	2016	2017	2018	2019
PACIFIC GAS AND ELECTRIC COMPANY (281, 351, 502, 520, 521, 524, 526, 527, 530, 540, 544, 591) [1]								
	OWNER TOTAL	4,474	1990	2,464	2,791	2,593	2,726	2,898
PAK, KAE SOO AND MYONG HUI KANG (401, 402) [1]								
05N/01E-31P01		247		113	56	56	69	67
	OWNER TOTAL	247	1987	113	56	56	69	67
PATINO, JOSÉ (124, 161) [1]								
09N/02E-27C02		22		1	1	1	1	5
	OWNER TOTAL	22	1990	1	1	1	1	5
PEARCE, CRAIG L. (172, 175, 209) [1]								
08N/04E-07E01		---		---	---	---	---	---
08N/04E-07E03		---		---	---	---	---	---
	OWNER TOTAL	150	1987	5	5	3	13	13
PERKO, BERT K.								
11N/03E-29C01		---		21	30	24	22	12
11N/03E-29F01		---		11	16	21	19	14
	OWNER TOTAL	132	1988	32	46	45	41	26
PERRY REVOCABLE LIVING TRUST, THOMAS AND PATRICIA (146, 560) [1]								
05N/04W-13L01		35		1	1	1	1	1
	OWNER TOTAL	0	1989	1	1	1	1	1
PETTIGREW, DAN (240, 365) [1]								
TRANSFER		22		---	---	---	---	---
	OWNER TOTAL	22	1988					
PETTIGREW, JAMES AND CHERLYN (240, 365) [1]								
05N/01E-31A04		828		131	102	87	138	5
05N/01E-31A05		2		1	1	1	1	0
	OWNER TOTAL	500	1988	132	103	88	139	5

1 NUMBERS IN PARENTHESIS REFER TO A PERMANENT TRANSFER OF BASE ANNUAL PRODUCTION AND/OR A TRANSFER OF PRODUCTION FACILITY. SEE REFERENCE IN TABLE 8 AND/OR TABLE 9 FOR DETAILS ON THESE TRANSFERS.

TABLE 1
MOJAVE BASIN AREA
VERIFIED PRODUCTION BY OWNER AND FACILITY

OWNER	VERIFIED BASE ANNUAL PRODUCTION AMOUNT *	YEAR	VERIFIED ANNUAL PRODUCTION 2015	2016	2017	2018	2019
PHAM, ET AL. (438) [1]							
04N/03W-06G01	10		1	1	0	0	0
04N/03W-06G02	---		0	0	0	0	0
04N/03W-06G03	290		27	18	0	0	0
OWNER TOTAL	0	1990	28	19	0	0	0
PHELAN PIÑON HILLS COMMUNITY SERVICES DISTRICT (054, 105, 220, 390, 403, 405, 410, 512, 567) [1]							
04N/07W-33J02	89		13	18	15	16	12
04N/07W-33J04	21		14	14	9	9	9
05N/07W-23A01	280		319	365	274	264	307
05N/07W-24D02	0		0	0	0	0	0
05N/07W-24D03	77		169	239	278	252	231
05N/07W-24D04	321		0	0	0	0	0
05N/07W-24D07	358		0	0	0	0	10
05N/07W-30D01	0		394	196	367	416	498
05N/07W-30D02	---		165	83	133	169	184
05N/07W-30D03	---		355	327	307	882	534
05N/07W-31J03	107		225	125	215	195	320
05N/07W-31J04	163		294	168	234	246	365
05N/07W-36E01	0		0	0	0	0	0
06N/07W-14K01	746		0	0	0	0	0
06N/07W-14K02	0		0	0	0	0	0
06N/07W-14Q02	5		0	0	0	0	0
06N/07W-23F01	1,448		0	0	0	0	0
06N/07W-26J01	---		2	1	2	1	0
06N/07W-26J02	---		0	0	0	0	0
06N/07W-26K03	---		7	3	0	1	2
TRANSFER	929		---	---	---	---	---
OWNER TOTAL	4,680	1989	1,957	1,539	1,834	2,451	2,472

1 NUMBERS IN PARENTHESIS REFER TO A PERMANENT TRANSFER OF BASE ANNUAL PRODUCTION AND/OR A TRANSFER OF PRODUCTION FACILITY. SEE REFERENCE IN TABLE 8 AND/OR TABLE 9 FOR DETAILS ON THESE TRANSFERS.

TABLE 1
MOJAVE BASIN AREA
VERIFIED PRODUCTION BY OWNER AND FACILITY

OWNER		VERIFIED BASE ANNUAL PRODUCTION AMOUNT *	VERIFIED BASE ANNUAL PRODUCTION YEAR	VERIFIED ANNUAL PRODUCTION 2015	2016	2017	2018	2019
PHELAN PIÑON HILLS COMMUNITY SERVICES DISTRICT (404) [1]								
04N/06W-04D01		148		0	0	0	0	0
04N/06W-04D02		207		174	243	237	161	129
04N/06W-04D04		0		0	0	0	0	0
	OWNER TOTAL	355	1990	174	243	237	161	129
PITTMAN, LEROY W.								
06N/05W-01A02		---		1	1	1	1	1
06N/05W-01A05		---		0	0	0	0	0
06N/05W-01B02		---		0	0	0	0	0
06N/05W-01B03		---		0	0	0	0	0
	OWNER TOTAL	148	1990	1	1	1	1	1
POLAND, JOHN R. AND KATHLEEN A.								
08N/04E-06J01		92		12	11	11	13	8
08N/04E-11C01		0		0	0	0	0	0
	OWNER TOTAL	92	1990	12	11	11	13	8
POLICH, DONNA								
TRANSFER		65		---	---	---	---	---
	OWNER TOTAL	65						
PORTER, TIMOTHY M. (205, 359) [1]								
09N/03E-08P02		30		0	0	0	0	0
09N/03E-08P03		---		0	0	0	0	0
	OWNER TOTAL	30	1988	0	0	0	0	0
PRECISION INVESTMENTS SERVICES, LLC (118, 127, 339, 660) [1]								
09N/03E-22L01		845		723	563	280	211	189
	OWNER TOTAL	845	1986,1988	723	563	280	211	189

1 NUMBERS IN PARENTHESIS REFER TO A PERMANENT TRANSFER OF BASE ANNUAL PRODUCTION AND/OR A TRANSFER OF PRODUCTION FACILITY. SEE REFERENCE IN TABLE 8 AND/OR TABLE 9 FOR DETAILS ON THESE TRANSFERS.

TABLE 1
MOJAVE BASIN AREA
VERIFIED PRODUCTION BY OWNER AND FACILITY

OWNER		VERIFIED BASE ANNUAL PRODUCTION AMOUNT *	YEAR	VERIFIED ANNUAL PRODUCTION 2015	2016	2017	2018	2019
PRICE, DONALD AND RUTH								
09N/01E-22B05		42		0	0	0	0	0
09N/01E-22G01		---		1	1	1	1	1
	OWNER TOTAL	42	1989	1	1	1	1	1
PRUETT, ANDREA (221) [1]								
09N/04E-18K01		---		0	0	0	0	0
09N/04E-18K02		36		0	0	0	0	0
	OWNER TOTAL	36	1987	0	0	0	0	0
QUAKENBUSH, SAMUEL R. (641) [1]								
09N/04E-18R01		---		0	0	0	0	0
09N/04E-18R02		---		4	5	5	5	5
	OWNER TOTAL	153	1986	4	5	5	5	5
		(19) **		(4) **	(5) **	(5) **	(5) **	(5) **
QUIGG AND COMPANY, INC. (324, 325, 588) [1]								
10N/03E-23L01		81		0	0	0	0	0
TRANSFER		---		---	---	---	---	---
	OWNER TOTAL	0	1988	0	0	0	0	0
QUIROS, FRANSISCO J. AND HERRMANN, RONALD (311) [1]								
09N/03E-03C04		38		21	21	15	17	17
09N/03E-03D03		---		---	---	16	18	18
	OWNER TOTAL	38	1989	21	21	31	35	35
RANCHERITOS MUTUAL WATER COMPANY								
04N/03W-09G01		73		59	59	31	31	29
04N/03W-10D03		21		0	0	30	31	31
04N/03W-17J01		75		43	43	47	47	45
04N/03W-17J04		---		0	0	0	0	0
	OWNER TOTAL	169	1990	102	102	108	109	105

1 NUMBERS IN PARENTHESIS REFER TO A PERMANENT TRANSFER OF BASE ANNUAL PRODUCTION AND/OR A TRANSFER OF PRODUCTION FACILITY. SEE REFERENCE IN TABLE 8 AND/OR TABLE 9 FOR DETAILS ON THESE TRANSFERS.

TABLE 1
MOJAVE BASIN AREA
VERIFIED PRODUCTION BY OWNER AND FACILITY

OWNER		VERIFIED BASE ANNUAL PRODUCTION AMOUNT *	YEAR	VERIFIED ANNUAL PRODUCTION 2015	2016	2017	2018	2019
REED, MIKE								
04N/01E-13R02		58		1	1	1	1	1
	OWNER TOTAL	58	1989	1	1	1	1	1
RHEE, ANDREW N. (647) [1]								
04N/01E-03E01		---		---	---	---	41	23
TRANSFER		---		---	---	---	---	---
	OWNER TOTAL	70					41	23
RICE, HENRY C. AND DIANA								
09N/04E-31E01		24		1	1	1	0	0
	OWNER TOTAL	24	1988	1	1	1	0	0
RIEGER FAMILY TRUST, WALTER M. (562) [1]								
09N/02E-13A03		62		0	0	0	0	0
TRANSFER		---		---	---	---	---	---
	OWNER TOTAL	0	1988	0	0	0	0	0
RIM PROPERTIES, A GENERAL PARTNERSHIP (047) [1]								
TRANSFER		9		---	---	---	---	---
	OWNER TOTAL	9						
RIOS, MARIANO V. (222, 284, 336) [1]								
09N/02W-21M01		133		6	8	6	6	6
	OWNER TOTAL	8	1986	6	8	6	6	6
RIVERO, FIDEL V. (048, 291, 530) [1]								
09N/02W-06H01		70		1	1	1	1	1
	OWNER TOTAL	20	1989	1	1	1	1	1
RIZVI, S.R ALI (007, 245, 503, 504) [1]								
10N/04E-31M01		26		0	0	0	0	0
10N/04E-31M02		1		0	0	0	0	0
	OWNER TOTAL	27	1989	0	0	0	0	0

1 NUMBERS IN PARENTHESIS REFER TO A PERMANENT TRANSFER OF BASE ANNUAL PRODUCTION AND/OR A TRANSFER OF PRODUCTION FACILITY. SEE REFERENCE IN TABLE 8 AND/OR TABLE 9 FOR DETAILS ON THESE TRANSFERS.

TABLE 1
MOJAVE BASIN AREA
VERIFIED PRODUCTION BY OWNER AND FACILITY

OWNER		VERIFIED BASE ANNUAL PRODUCTION AMOUNT *	YEAR	VERIFIED ANNUAL PRODUCTION 2015	2016	2017	2018	2019
ROBERTSON'S READY MIX								
03N/01E-03L02		0		60	77	78	87	124
	OWNER TOTAL	0		60	77	78	87	124
ROSSI, JAMES L. AND NAOMI I.								
09N/03E-18M04		2		0	0	0	0	0
09N/03E-18M05		612		433	406	198	321	376
	OWNER TOTAL	614	1988	433	406	198	321	376
ROYAL WAY								
04N/02W-25L01		---		12	10	11	12	12
04N/02W-25Q01		---		26	23	28	27	32
04N/02W-25QS02		---		10	10	11	11	9
TRANSFER		200		---	---	---	---	---
	OWNER TOTAL	200		48	43	50	50	53
RUE RANCH, INC.								
03N/04W-31C01		---		0	0	0	0	3
03N/04W-31C02		---		1	0	5	1	3
03N/04W-31C04		---		0	1	4	1	3
03N/04W-31D01		---		0	0	0	0	0
03N/04W-31D03		---		0	0	0	0	0
03N/04W-31D04		---		0	0	0	0	0
	OWNER TOTAL	30	1989	1	1	9	2	9
RUISCH TRUST, DALE W. AND NELLIE H.								
09N/02W-06C04		588		394	571	607	598	540
09N/02W-06C05		1		60	80	35	48	69
09N/02W-06C06		59		2	2	2	1	1
09N/02W-06E10		2		2	2	2	1	1
09N/02W-06F01		0		0	0	0	0	0
	OWNER TOTAL	650	1989	458	655	646	648	611

1 NUMBERS IN PARENTHESIS REFER TO A PERMANENT TRANSFER OF BASE ANNUAL PRODUCTION AND/OR A TRANSFER OF PRODUCTION FACILITY. SEE REFERENCE IN TABLE 8 AND/OR TABLE 9 FOR DETAILS ON THESE TRANSFERS.

TABLE 1
MOJAVE BASIN AREA
VERIFIED PRODUCTION BY OWNER AND FACILITY

OWNER		VERIFIED BASE ANNUAL PRODUCTION AMOUNT *	YEAR	VERIFIED ANNUAL PRODUCTION 2015	2016	2017	2018	2019
RUISCH, ET AL. ***								
10N/02W-31P01		862		666	698	594	475	415
	OWNER TOTAL	862	1988	666	698	594	475	415
S AND B BROTHERS, LLC (170, 175, 296) [1]								
09N/04E-18A01		0		0	0	0	0	0
09N/04E-18A02		218		151	151	151	86	0
09N/04E-18A03		396		0	0	0	0	0
09N/04E-18A04		---		---	---	---	---	---
TRANSFER		100		---	---	---	---	---
	OWNER TOTAL	714	1988	151	151	151	86	0
		(221) **		(91) **	(91) **	(91) **	(52) **	(0) **
S AND E 786 ENTERPRISES, LLC (060, 592) [1]								
04N/01E-05G02		597		884	0	0	0	0
05N/01E-32Q02 (DRILLED 2015)		---		140	0	0	0	0
	OWNER TOTAL	597	1986	1,024	0	0	0	0
SABA, SABA A. AND SHIRLEY L. (497) [1]								
04N/01W-01E02		0		0	0	0	0	0
04N/01W-01F01		1,120		0	0	0	0	0
	OWNER TOTAL	1,120	1989	0	0	0	0	0
SAGABEAN-BARKER, KANOEOLOKELANI L. (605) [1]								
09N/02E-11Q01		188		46	42	32	44	44
09N/02E-11Q06		---		1	1	1	1	1
09N/02E-11Q07		---		1	1	1	1	1
	OWNER TOTAL	188	1989	48	44	34	46	46
		(34) **		(14) **	(14) **	(14) **	(14) **	(14) **
SAMPLES, BERNARD D. AND JANICE E. (274, 658) [1]								
09N/03E-13M02		43		13	11	11	11	7
	OWNER TOTAL	43	1990	13	11	11	11	7

1 NUMBERS IN PARENTHESIS REFER TO A PERMANENT TRANSFER OF BASE ANNUAL PRODUCTION AND/OR A TRANSFER OF PRODUCTION FACILITY. SEE REFERENCE IN TABLE 8 AND/OR TABLE 9 FOR DETAILS ON THESE TRANSFERS.

TABLE 1
MOJAVE BASIN AREA
VERIFIED PRODUCTION BY OWNER AND FACILITY

OWNER		VERIFIED BASE ANNUAL PRODUCTION AMOUNT *	VERIFIED BASE ANNUAL PRODUCTION YEAR	VERIFIED ANNUAL PRODUCTION 2015	2016	2017	2018	2019
SAMRA, JAGTAR S. (491, 535) [1]								
08N/03E-01A03		---		14	20	10	9	2
	OWNER TOTAL	30	1990	14	20	10	9	2
SAN BERNARDINO CO BARSTOW - DAGGETT AIRPORT								
09N/02E-20G01		84		26	45	0	2	1
09N/02E-20G03		---		4	4	5	5	5
09N/02E-20K01		0		11	8	28	9	7
09N/02E-20K02		84		0	0	0	0	1
	OWNER TOTAL	168	1989	41	57	33	16	14
SAN BERNARDINO COUNTY - HIGH DESERT DETENTION CENTER								
05N/06W-01K01 (DRILLED APRIL 2012)		---		81	92	95	121	188
	OWNER TOTAL	0		81	92	95	121	188
SAN BERNARDINO COUNTY SERVICE AREA 29								
04N/01E-05Q01		---		0	0	0	0	0
04N/01E-05Q04		---		1	3	4	4	3
04N/01W-13C02		---		29	26	17	19	22
04N/01W-13C03		0		18	19	19	20	8
04N/01W-14B03		---		11	10	11	10	8
	OWNER TOTAL	40	1989	59	58	51	53	41
SAN BERNARDINO COUNTY SERVICE AREA 42								
06N/04W-19B11		---		7	7	8	4	4
06N/04W-29M06		418		41	40	46	42	32
06N/04W-29M09		47		13	13	14	10	8
06N/04W-29M10		0		7	5	2	10	10
	OWNER TOTAL	465	1989	68	65	70	66	54

1 NUMBERS IN PARENTHESIS REFER TO A PERMANENT TRANSFER OF BASE ANNUAL PRODUCTION AND/OR A TRANSFER OF PRODUCTION FACILITY. SEE REFERENCE IN TABLE 8 AND/OR TABLE 9 FOR DETAILS ON THESE TRANSFERS.

TABLE 1
MOJAVE BASIN AREA
VERIFIED PRODUCTION BY OWNER AND FACILITY

OWNER		VERIFIED BASE ANNUAL PRODUCTION AMOUNT *	YEAR	VERIFIED ANNUAL PRODUCTION 2015	2016	2017	2018	2019
SAN BERNARDINO COUNTY SERVICE AREA 64								
04N/04W-03K02		518		1,163	1,104	1,333	1,171	1,106
05N/04W-25N01 (AKA 05N04W26R02)		1,292		1	1	0	0	0
05N/04W-35A04		375		428	309	195	84	25
05N/04W-35M02 (DRILLED September 2015)		---		0	0	0	1,057	992
05N/04W-36G01		303		373	551	498	103	20
05N/04W-36Q04		1,334		501	430	596	386	474
	OWNER TOTAL	3,822	1990	2,466	2,395	2,622	2,801	2,617
SAN BERNARDINO COUNTY SERVICE AREA 70J (269) [1]								
04N/05W-32H01		---		394	476	393	477	433
04N/05W-36B01		383		318	224	240	221	173
04N/05W-36B02		0		101	471	463	410	416
04N/05W-36R02		297		229	85	185	300	228
04N/05W-36R04		325		471	224	266	297	274
TRANSFER		10		---	---	---	---	---
	OWNER TOTAL	1,015		1,513	1,480	1,547	1,705	1,524
SAPP, ROBERT D. AND LEE, TERESA J. (110, 337, 657) [1]								
04N/03W-17L04		42		8	7	8	7	8
TRANSFER		(42)		---	---	---	---	---
	OWNER TOTAL	0	1990	8	7	8	7	8
SCRAY, MICHELLE A. TRUST (469, 496) [1]								
03N/04W-33H05		---		0	0	0	0	0
03N/04W-33H06		---		1	1	1	1	1
03N/04W-33HS04		---		0	0	0	0	0
	OWNER TOTAL	15	1989	1	1	1	1	1
SECURITY PAVING COMPANY, INC.								
08N/03E-13C01		0		8	0	9	0	0
	OWNER TOTAL	0		8	0	9	0	0

1 NUMBERS IN PARENTHESIS REFER TO A PERMANENT TRANSFER OF BASE ANNUAL PRODUCTION AND/OR A TRANSFER OF PRODUCTION FACILITY. SEE REFERENCE IN TABLE 8 AND/OR TABLE 9 FOR DETAILS ON THESE TRANSFERS.

TABLE 1
MOJAVE BASIN AREA
VERIFIED PRODUCTION BY OWNER AND FACILITY

OWNER		VERIFIED BASE ANNUAL PRODUCTION AMOUNT *	YEAR	VERIFIED ANNUAL PRODUCTION 2015	2016	2017	2018	2019
SERVICE ROCK PRODUCTS CORPORATION (228) [1]								
09N/01W-10P01		24		0	0	0	0	0
09N/01W-10P03		---		10	10	8	9	10
09N/01W-10P04		---		95	100	51	6	5
09N/01W-15A01		34		12	12	18	3	0
09N/01W-15B01		408		0	0	0	0	0
09N/01W-15C01		---		0	0	0	0	0
TRANSFER		300		---	---	---	---	---
	OWNER TOTAL	766	1989	117	122	77	18	15
SERVICE ROCK PRODUCTS CORPORATION (206) [1]								
06N/04W-33N06		---		13	14	9	8	5
TRANSFER		20		---	---	---	---	---
	OWNER TOTAL	20	1988	13	14	9	8	5
SERVICE ROCK PRODUCTS CORPORATION								
12N/02E-17A01		0		5	1	1	1	1
	OWNER TOTAL	0		5	1	1	1	1
SEXTON, RODNEY A. AND SEXTON, DEREK R.								
08N/04W-15A04		347		0	0	0	0	0
08N/04W-15A05		0		0	0	0	0	0
08N/04W-15A07		0		0	0	0	0	0
08N/04W-15A08		---		0	0	0	0	0
	OWNER TOTAL	232	1990	0	0	0	0	0
SHEEP CREEK WATER COMPANY								
04N/07W-12Q01 (DRILLED JUNE 2018)		---		---	---	---	---	38
	OWNER TOTAL	0		0	0	0	0	38

1 NUMBERS IN PARENTHESIS REFER TO A PERMANENT TRANSFER OF BASE ANNUAL PRODUCTION AND/OR A TRANSFER OF PRODUCTION FACILITY. SEE REFERENCE IN TABLE 8 AND/OR TABLE 9 FOR DETAILS ON THESE TRANSFERS.

TABLE 1
MOJAVE BASIN AREA
VERIFIED PRODUCTION BY OWNER AND FACILITY

OWNER		VERIFIED BASE ANNUAL PRODUCTION AMOUNT *	YEAR	VERIFIED ANNUAL PRODUCTION 2015	2016	2017	2018	2019
SHENG, JEN (163) [1]								
09N/03E-03G01		210		0	1	3	1	1
	OWNER TOTAL	210	1989	0	1	3	1	1
		(33) **		(0) **	(1) **	(3) **	(1) **	(1) **
SHEPPARD, THOMAS AND GLORIA								
09N/03E-24D03		---		19	8	12	7	10
09N/03E-24E02		---		1	1	1	1	1
09N/03E-24E03		---		0	0	0	0	0
	OWNER TOTAL	217	1989	20	9	13	8	11
SHORT, JEROME E. (174) [1]								
09N/03E-10C01		30		16	15	17	17	17
	OWNER TOTAL	30	1989	16	15	17	17	17

1 NUMBERS IN PARENTHESIS REFER TO A PERMANENT TRANSFER OF BASE ANNUAL PRODUCTION AND/OR A TRANSFER OF PRODUCTION FACILITY. SEE REFERENCE IN TABLE 8 AND/OR TABLE 9 FOR DETAILS ON THESE TRANSFERS.

TABLE 1
MOJAVE BASIN AREA
VERIFIED PRODUCTION BY OWNER AND FACILITY

OWNER	VERIFIED BASE ANNUAL PRODUCTION AMOUNT *	YEAR	VERIFIED ANNUAL PRODUCTION 2015	2016	2017	2018	2019
SILVER LAKES ASSOCIATION (171) [1]							
07N/04W-06E01	928		617	640	455	441	397
07N/04W-06M05	0		0	0	0	0	0
07N/04W-06M08	458		0	0	0	0	0
07N/04W-06M09	0		0	0	0	0	0
07N/04W-06M10	---		270	435	382	376	428
07N/04W-06N01	722		0	0	0	0	0
07N/04W-06N02 (PRODUCTION PREVIOUSLY REPORTED ON 07N04W06N01)	---		730	654	594	616	462
08N/04W-19J01	772		0	0	0	0	0
08N/04W-19L01	324		0	0	0	0	0
08N/04W-19R01	539		0	0	0	0	0
08N/04W-30P01	319		105	270	382	387	401
08N/04W-30P02	---		0	0	33	365	213
08N/04W-31E01	760		483	292	77	24	148
08N/04W-31E02	---		---	---	388	853	476
08N/04W-31M02	---		464	160	293	279	148
08N/04W-31M07	---		523	497	650	358	561
08N/04W-31P03	800		0	0	0	0	0
TRANSFER	1,000		---	---	---	---	---
OWNER TOTAL	4,987	1989	3,192	2,948	3,254	3,699	3,234
SINGH, ET AL. (191, 425, 493) [1]							
09N/04E-31J01	31		0	0	0	0	0
09N/04E-31J02	---		8	1	0	0	0
OWNER TOTAL	31	1989	8	1	0	0	0
SMITH, DENISE DBA AMEREQUINE BEAUTY, INC							
09N/03E-03E02	0		0	0	0	0	0
09N/03E-03E03	0		102	69	113	91	82
OWNER TOTAL	0		102	69	113	91	82

1 NUMBERS IN PARENTHESIS REFER TO A PERMANENT TRANSFER OF BASE ANNUAL PRODUCTION AND/OR A TRANSFER OF PRODUCTION FACILITY. SEE REFERENCE IN TABLE 8 AND/OR TABLE 9 FOR DETAILS ON THESE TRANSFERS.

TABLE 1
MOJAVE BASIN AREA
VERIFIED PRODUCTION BY OWNER AND FACILITY

OWNER		VERIFIED BASE ANNUAL PRODUCTION AMOUNT *	YEAR	VERIFIED ANNUAL PRODUCTION 2015	2016	2017	2018	2019
SMITH, PORTER AND ANITA (333) [1]								
09N/04E-06K03		20		0	0	0	0	0
09N/04E-06K06		---		0	0	0	0	0
	OWNER TOTAL	25	1990	0	0	0	0	0
SON'S RANCH								
04N/01E-13E01		0		1	1	1	1	0
05N/01E-33D01		140		52	50	52	54	56
	OWNER TOTAL	140	1990	53	51	53	55	56
SOPPELAND REVOCABLE TRUST (024, 041, 228, 459) [1]								
09N/02W-05B01		---		0	0	0	0	0
09N/02W-05B02		---		0	0	0	0	0
09N/02W-05B03		---		10	18	7	1	1
09N/02W-05F01		---		0	0	0	0	0
09N/02W-05G01		---		0	0	0	0	0
09N/03W-23E01		609		0	0	0	0	0
	OWNER TOTAL	478	1989	10	18	7	1	1
SOUTHERN CALIFORNIA EDISON COMPANY (234) [1]								
09N/01E-13C01		1,310		0	0	0	0	0
09N/01E-13P02		565		0	0	0	0	0
09N/01E-14K02		1,491		0	0	0	0	0
09N/01E-15Q01		830		0	0	0	0	0
09N/01E-24M01		1,108		0	0	0	0	0
09N/02E-19M03		---		0	0	0	0	0
	OWNER TOTAL	600	1986	0	0	0	0	0
SOUTHERN CALIFORNIA GAS COMPANY								
08N/04E-18K02		78		5	7	4	3	2
08N/04E-18Q02		20		7	1	3	4	4
	OWNER TOTAL	98	1990	12	8	7	7	6

1 NUMBERS IN PARENTHESIS REFER TO A PERMANENT TRANSFER OF BASE ANNUAL PRODUCTION AND/OR A TRANSFER OF PRODUCTION FACILITY. SEE REFERENCE IN TABLE 8 AND/OR TABLE 9 FOR DETAILS ON THESE TRANSFERS.

TABLE 1
MOJAVE BASIN AREA
VERIFIED PRODUCTION BY OWNER AND FACILITY

OWNER		VERIFIED BASE ANNUAL PRODUCTION AMOUNT *	YEAR	VERIFIED ANNUAL PRODUCTION 2015	2016	2017	2018	2019
SPECIALTY MINERALS, INC.								
03N/01E-07J03		4		6	5	5	5	4
03N/01E-07J04		1		0	0	0	0	0
03N/01E-07K01		4		0	0	0	0	0
03N/01E-07L01		5		5	1	3	2	2
03N/01E-07L02		23		29	32	43	48	35
03N/01E-07Q04		5		0	0	2	2	2
	OWNER TOTAL	42	1987	40	38	53	57	43
SPERRY, WESLEY (177, 642) [1]								
09N/03E-34D07		24		1	1	0	0	0
09N/03E-34D08		80		0	0	0	0	0
TRANSFER		---		---	---	---	---	---
	OWNER TOTAL	4	1989	1	1	0	0	0
SPILLMAN, JAMES R. AND NANCY J.								
05N/01E-32R01		---		7	7	5	5	5
05N/01E-32R03		---		0	0	0	0	0
	OWNER TOTAL	23	1987	7	7	5	5	5

1 NUMBERS IN PARENTHESIS REFER TO A PERMANENT TRANSFER OF BASE ANNUAL PRODUCTION AND/OR A TRANSFER OF PRODUCTION FACILITY. SEE REFERENCE IN TABLE 8 AND/OR TABLE 9 FOR DETAILS ON THESE TRANSFERS.

TABLE 1
MOJAVE BASIN AREA
VERIFIED PRODUCTION BY OWNER AND FACILITY

OWNER		VERIFIED BASE ANNUAL PRODUCTION		VERIFIED ANNUAL PRODUCTION				
		AMOUNT *	YEAR	2015	2016	2017	2018	2019
SPRING VALLEY LAKE ASSOCIATION (542, 543, 552, 594) [1]								
05N/04W-23L01		0		0	0	0	0	0
05N/04W-23M01	(DESTROYED MAY 1997)	54		---	---	---	---	---
05N/04W-23M02	(DESTROYED FEBRUARY 2011)	---		---	---	---	---	---
05N/04W-23M03		---		0	0	0	0	0
05N/04W-23R01	(DESTROYED NOVEMBER 2010)	241		---	---	---	---	---
05N/04W-23R02	(DESTROYED NOVEMBER 2011)	145		---	---	---	---	---
05N/04W-23R08		---		743	624	576	493	466
05N/04W-23R09	(DRILLED JANUARY 2012)	---		28	13	1	18	50
05N/04W-25E04	(DESTROYED JULY 2009)	432		---	---	---	---	---
05N/04W-25E05	(DESTROYED SEPTEMBER 2010)	102		---	---	---	---	---
05N/04W-25E06	(DESTROYED DECEMBER 1990)	---		---	---	---	---	---
05N/04W-25E07		---		0	0	0	0	0
05N/04W-25E08		---		372	478	418	281	309
05N/04W-25E09	(DRILLED MARCH 2013)	---		11	4	32	19	83
05N/04W-26C01	(DESTROYED AUGUST 2009)	407		---	---	---	---	---
05N/04W-26C02	(DESTROYED AUGUST 2010)	104		---	---	---	---	---
05N/04W-26C03		---		0	0	0	0	0
05N/04W-26C04		---		673	495	615	464	468
05N/04W-26C05	(DRILLED MARCH 2013)	---		52	51	15	35	82
05N/04W-26F02	(DESTROYED JANUARY 2011)	348		---	---	---	---	---
05N/04W-26F03	(DESTROYED NOVEMBER 1997)	52		---	---	---	---	---
05N/04W-26F04	(DESTROYED NOVEMBER 2011)	---		---	---	---	---	---
05N/04W-26F05		---		3	0	2	16	0
05N/04W-26F06		---		286	413	440	310	84
05N/04W-26G04	(DESTROYED JANUARY 2011)	785		---	---	---	---	---
05N/04W-26G05	(DESTROYED NOVEMBER 1998)	119		---	---	---	---	---
05N/04W-26G06	(DESTROYED FEBRUARY 2011)	---		---	---	---	---	---
05N/04W-26G40		---		131	140	28	31	180
05N/04W-26H01	(DESTROYED JANUARY 2002)	267		---	---	---	---	---
05N/04W-26H02		---		0	0	0	0	0
05N/04W-26H03	(DRILLED FEBRUARY 2013)	---		79	110	11	43	97

1 NUMBERS IN PARENTHESIS REFER TO A PERMANENT TRANSFER OF BASE ANNUAL PRODUCTION AND/OR A TRANSFER OF PRODUCTION FACILITY. SEE REFERENCE IN TABLE 8 AND/OR TABLE 9 FOR DETAILS ON THESE TRANSFERS.

TABLE 1
MOJAVE BASIN AREA
VERIFIED PRODUCTION BY OWNER AND FACILITY

OWNER		VERIFIED BASE ANNUAL PRODUCTION AMOUNT *	YEAR	VERIFIED ANNUAL PRODUCTION 2015	2016	2017	2018	2019
SPRING VALLEY LAKE ASSOCIATION (542, 543, 552, 594) [1]								
05N/04W-26J03 (DESTROYED NOVEMBER 2011)		---		---	---	---	---	---
05N/04W-26J04 (DRILLED JANUARY 2012)		---		28	30	2	4	0
05N/04W-26K07		---		1,084	902	924	798	970
05N/04W-26KD01		---		(949)	(515)	(530)	1	(649)
TRANSFER		712		---	---	---	---	---
	OWNER TOTAL	3,768	1990	2,541	2,745	2,534	2,513	2,140
SPRING VALLEY LAKE COUNTRY CLUB								
05N/04W-35H06		977		0	0	0	0	0
05N/04W-35HD07		---		890	709	691	703	560
	OWNER TOTAL	977	1987	890	709	691	703	560
ST. ANTONY COPTIC ORTHODOX MONASTERY								
09N/02E-12R11		31		1	1	1	1	1
09N/03E-10P02		---		22	16	42	42	72
09N/03E-10P03 (DESTROYED SEPTEMBER 2011)		---		---	---	---	---	---
09N/03E-10P04		---		28	14	22	22	4
10N/03E-06G01		0		0	0	0	0	0
11N/03E-29B01		6		15	26	25	25	25
11N/03E-29C02		0		0	0	0	0	0
11N/03E-30J01		0		0	0	0	0	0
11N/03E-30J02		5		0	0	0	0	0
11N/03E-30J03		---		---	---	---	---	---
11N/03E-30K01		0		62	0	0	13	0
11N/03E-30K02		88		0	0	0	0	0
11N/03E-30K03		---		0	0	0	0	0
11N/03E-30K04		---		0	23	55	61	93
11N/03E-30Q01		---		0	0	0	0	0
11N/03E-30R02		---		226	215	179	44	92
	OWNER TOTAL	130	1990	354	295	324	208	287

1 NUMBERS IN PARENTHESIS REFER TO A PERMANENT TRANSFER OF BASE ANNUAL PRODUCTION AND/OR A TRANSFER OF PRODUCTION FACILITY. SEE REFERENCE IN TABLE 8 AND/OR TABLE 9 FOR DETAILS ON THESE TRANSFERS.

TABLE 1
MOJAVE BASIN AREA
VERIFIED PRODUCTION BY OWNER AND FACILITY

OWNER		VERIFIED BASE ANNUAL PRODUCTION AMOUNT *	YEAR	VERIFIED ANNUAL PRODUCTION 2015	2016	2017	2018	2019
STARKE, GEORGE A. AND JAYNE E. (499) [1]								
09N/02E-14N06		23		0	0	0	0	0
	OWNER TOTAL	23	1987	0	0	0	0	0
STORM, RANDALL								
TRANSFER		62		---	---	---	---	---
	OWNER TOTAL	62	1988					
SUDMEIER, GLENN W.								
03N/05W-36B02		---		1	0	0	0	0
03N/05W-36B04		---		1	1	1	1	1
03N/05W-36BD01		---		0	0	0	0	0
	OWNER TOTAL	20	1990	2	1	1	1	1
SUMMERS FAMILY TRUST (314, 315, 320) [1]								
04N/03W-06B01		0		0	0	0	0	0
04N/03W-06B08		126		0	0	0	0	0
	OWNER TOTAL	0	1989	0	0	0	0	0
SUMMIT VALLEY RANCH, LLC (429, 492, 501, 523, 546) [1]								
03N/04W-09B01		452		0	0	0	0	0
03N/05W-26F01		---		0	0	0	0	0
03N/05W-26F02		---		0	0	0	0	0
03N/05W-26K01		---		2	3	21	13	2
03N/05W-26L01		---		0	0	0	0	0
03N/05W-26R01		---		4	3	9	5	1
03N/05W-35A01		---		0	0	0	0	0
03N/05W-35A02		---		3	2	1	1	0
	OWNER TOTAL	57	1989	9	8	31	19	3

1 NUMBERS IN PARENTHESIS REFER TO A PERMANENT TRANSFER OF BASE ANNUAL PRODUCTION AND/OR A TRANSFER OF PRODUCTION FACILITY. SEE REFERENCE IN TABLE 8 AND/OR TABLE 9 FOR DETAILS ON THESE TRANSFERS.

TABLE 1
MOJAVE BASIN AREA
VERIFIED PRODUCTION BY OWNER AND FACILITY

OWNER		VERIFIED BASE ANNUAL PRODUCTION AMOUNT *	YEAR	VERIFIED ANNUAL PRODUCTION 2015	2016	2017	2018	2019
SUNDOWN LAKES, INC. (293, 371, 495, 600, 621, 635) [1]								
09N/03E-08K01		137		61	186	63	74	61
09N/03E-08K02		972		511	457	393	409	245
09N/03E-08K03		0		14	44	15	18	30
09N/03E-08K06		---		0	0	0	0	0
TRANSFER		252		---	---	---	---	---
	OWNER TOTAL	1,361	1989	586	687	471	501	336
		(420) **		(168) **	(168) **	(168) **	(168) **	(168) **
SUNRAY LAND COMPANY, LLC (042, 625) [1]								
09N/01E-13K01		5		6	1	7	0	0
09N/01E-13Q09		36		85	4	0	1	1
09N/01E-24A02		34		3	0	7	0	0
09N/01E-24G01		0		0	0	0	0	0
09N/01E-24G02		263		1	0	0	0	0
TRANSFER		63		---	---	---	---	---
	OWNER TOTAL	63	1989	95	5	14	1	1
SZYNKOWSKI, RUTH J. (448) [1]								
10N/03E-35P01		---		0	0	0	0	0
10N/03E-35P02		---		0	0	0	0	0
10N/03E-35P03		---		2	2	2	2	2
10N/03E-35P04		0		0	0	0	0	0
	OWNER TOTAL	29	1990	2	2	2	2	2
TALLAKSON FAMILY REVOCABLE TRUST								
10N/03W-30K02		0		---	---	---	---	---
10N/03W-30Q04		0		---	---	---	---	---
10N/03W-30Q06		---		---	---	---	---	---
10N/03W-30Q07		---		---	---	---	---	---
10N/03W-30Q08		---		---	---	---	---	---
	OWNER TOTAL	17	1990	6	6	6	6	6

1 NUMBERS IN PARENTHESIS REFER TO A PERMANENT TRANSFER OF BASE ANNUAL PRODUCTION AND/OR A TRANSFER OF PRODUCTION FACILITY. SEE REFERENCE IN TABLE 8 AND/OR TABLE 9 FOR DETAILS ON THESE TRANSFERS.

TABLE 1
MOJAVE BASIN AREA
VERIFIED PRODUCTION BY OWNER AND FACILITY

OWNER		VERIFIED BASE ANNUAL PRODUCTION AMOUNT *	YEAR	VERIFIED ANNUAL PRODUCTION 2015	2016	2017	2018	2019
TAPIE, RAYMOND L.								
09N/04E-08N01		---		---	---	---	---	---
09N/04E-08N02		---		---	---	---	---	---
	OWNER TOTAL	108	1986	1	1	1	1	1
		(18) **		(1) **	(1) **	(1) **	(1) **	(1) **
TEISAN, JERRY (187, 362) [1]								
09N/04E-20D02		96		0	0	0	0	0
	OWNER TOTAL	96	1988	0	0	0	0	0
THAYER, SHARON								
09N/03E-03G02		---		---	---	---	---	---
09N/03E-03G04		---		---	---	---	---	---
09N/03E-03H02		143		---	---	---	---	---
09N/03E-03H03		16		---	---	---	---	---
	OWNER TOTAL	198	1986,1990	79	84	67	69	58
		(97) **		(31) **	(30) **	(30) **	(30) **	(31) **
THE CUSHENBURY TRUST, C/O SPECIALTY MINERALS, INC.								
03N/01E-07RS02		10		1	0	0	0	0
	OWNER TOTAL	10	1987	1	0	0	0	0
THOMAS, STEPHEN AND LORI (322) [1]								
09N/03E-22D01		---		4	9	5	6	3
09N/03E-22D02		---		0	0	0	0	0
	OWNER TOTAL	171	1990	4	9	5	6	3
		(49) **		(4) **	(9) **	(5) **	(6) **	(3) **
THOMPSON LIVING TRUST, JAMES A. AND SULA B.								
04N/03W-02P02		0		12	2	2	1	1
04N/03W-11B01		375		0	0	0	0	0
04N/03W-11C01		43		4	3	2	0	3
	OWNER TOTAL	418	1986	16	5	4	1	4

1 NUMBERS IN PARENTHESIS REFER TO A PERMANENT TRANSFER OF BASE ANNUAL PRODUCTION AND/OR A TRANSFER OF PRODUCTION FACILITY. SEE REFERENCE IN TABLE 8 AND/OR TABLE 9 FOR DETAILS ON THESE TRANSFERS.

TABLE 1
MOJAVE BASIN AREA
VERIFIED PRODUCTION BY OWNER AND FACILITY

OWNER		VERIFIED BASE ANNUAL PRODUCTION AMOUNT *	YEAR	VERIFIED ANNUAL PRODUCTION 2015	2016	2017	2018	2019
THOMPSON LIVING TRUST, R.L. AND R.A. (241, 368, 643) [1]								
04N/03W-20N08		42		5	5	4	4	1
04N/03W-20N09		34		0	0	0	0	0
	OWNER TOTAL	2	1989	5	5	4	4	1
THRASHER, GARY								
07N/05W-25K09		19		2	2	2	2	1
07N/05W-25K10		354		20	21	17	13	7
	OWNER TOTAL	373	1987	22	23	19	15	8
THUNDERBIRD COUNTY WATER DISTRICT								
05N/02W-18A01		0		0	0	0	0	0
05N/02W-18A02		114		16	0	0	0	0
05N/02W-18A03		4		8	23	20	30	32
05N/02W-18A04 (AKA 05N02W18B03)		---		79	85	86	77	77
	OWNER TOTAL	118	1989	103	108	106	107	109
TRANSAMERICA FIN'L SVC - SPEARS, LARRY B. AND ERLINDA								
05N/03W-11N02		26		0	0	0	0	0
	OWNER TOTAL	26	1986	0	0	0	0	0
TRIPLE H PARTNERSHIP (216, 445) [1]								
09N/03E-25D01		125		0	0	0	0	0
09N/03E-25D03		0		116	115	69	92	78
TRANSFER		93		---	---	---	---	---
	OWNER TOTAL	218	1989	116	115	69	92	78
TROEGER FAMILY TRUST, RICHARD H.								
04N/07W-32C01		---		0	0	0	1	1
04N/07W-32F01		---		1	2	3	2	1
04N/07W-32F02		---		0	0	1	2	1
04N/07W-32FS01		---		7	4	4	1	1
	OWNER TOTAL	112	1990	8	6	8	6	4

1 NUMBERS IN PARENTHESIS REFER TO A PERMANENT TRANSFER OF BASE ANNUAL PRODUCTION AND/OR A TRANSFER OF PRODUCTION FACILITY. SEE REFERENCE IN TABLE 8 AND/OR TABLE 9 FOR DETAILS ON THESE TRANSFERS.

TABLE 1
MOJAVE BASIN AREA
VERIFIED PRODUCTION BY OWNER AND FACILITY

OWNER		VERIFIED BASE ANNUAL PRODUCTION AMOUNT *	VERIFIED BASE ANNUAL PRODUCTION YEAR	VERIFIED ANNUAL PRODUCTION 2015	2016	2017	2018	2019
TURNER, TERRY (084, 476) [1]								
10N/04E-31Q02		---		0	0	0	0	0
10N/04E-31Q03		---		1	1	1	1	1
10N/04E-31Q04		---		0	0	0	0	0
	OWNER TOTAL	30	1988	1	1	1	1	1
UDDERLY GOLD FARMS, LLC (327, 555) [1]								
07N/04W-19P06		27		0	0	0	0	0
TRANSFER		---		---	---	---	---	---
	OWNER TOTAL	0	1990	0	0	0	0	0
UNION PACIFIC RAILROAD COMPANY								
09N/01E-01L01		---		0	0	0	0	0
09N/01E-01L02		---		0	0	0	0	0
09N/01E-01M01		---		4	5	2	4	2
09N/01E-02P03		---		0	0	0	0	0
09N/01E-02R01		---		0	0	0	0	0
09N/01E-15C02		249		30	3	52	62	50
10N/03E-15P01		---		0	0	0	0	0
	OWNER TOTAL	249	1989	34	8	54	66	52
VACA, ANDY AND TERESITA S. (474) [1]								
09N/03E-19E03		20		10	12	11	9	5
	OWNER TOTAL	20	1989	10	12	11	9	5
VALENTI, VITO (261, 341) [1]								
09N/01W-03Q01		17		2	2	1	0	0
	OWNER TOTAL	17	1989	2	2	1	0	0

1 NUMBERS IN PARENTHESIS REFER TO A PERMANENT TRANSFER OF BASE ANNUAL PRODUCTION AND/OR A TRANSFER OF PRODUCTION FACILITY. SEE REFERENCE IN TABLE 8 AND/OR TABLE 9 FOR DETAILS ON THESE TRANSFERS.

TABLE 1
MOJAVE BASIN AREA
VERIFIED PRODUCTION BY OWNER AND FACILITY

OWNER		VERIFIED BASE ANNUAL PRODUCTION AMOUNT *	YEAR	VERIFIED ANNUAL PRODUCTION 2015	2016	2017	2018	2019
VAN BASTELAAR, ALPHONSE								
09N/03E-03N04		---		20	20	20	20	20
09N/03E-04J02		21		14	20	18	20	14
09N/03E-04R03		57		53	48	42	54	72
	OWNER TOTAL	78	1990	87	88	80	94	106
VAN DAM FAMILY TRUST, GLEN AND JENNIFER (475) [1]								
09N/02E-18F03		1,362		805	479	449	539	892
09N/02E-18H02		1,306		0	0	0	0	0
09N/02E-18H04		---		1	1	1	0	0
09N/02E-18H05		---		1,358	1,397	808	1,417	595
09N/02E-19E01		1,146		635	85	106	351	260
09N/02E-19L01		1,616		784	789	851	827	620
	OWNER TOTAL	5,430	1989	3,583	2,751	2,215	3,134	2,367
VAN DAM REVOCABLE TRUST, E AND S								
09N/02W-03D03		159		2	12	9	7	1
09N/02W-03D05		---		82	81	78	77	71
09N/02W-03D06		563		86	78	81	78	86
	OWNER TOTAL	722	1990	170	171	168	162	158
VAN LEEUWEN, JOHN								
09N/03E-11K01		0		0	0	0	2	0
09N/03E-11K02		934		331	359	431	397	114
09N/03E-17L01		1,014		409	567	526	509	535
09N/03E-17N03		70		136	108	93	117	108
	OWNER TOTAL	2,018	1986	876	1,034	1,050	1,027	757

1 NUMBERS IN PARENTHESIS REFER TO A PERMANENT TRANSFER OF BASE ANNUAL PRODUCTION AND/OR A TRANSFER OF PRODUCTION FACILITY. SEE REFERENCE IN TABLE 8 AND/OR TABLE 9 FOR DETAILS ON THESE TRANSFERS.

TABLE 1
MOJAVE BASIN AREA
VERIFIED PRODUCTION BY OWNER AND FACILITY

OWNER		VERIFIED BASE ANNUAL PRODUCTION AMOUNT *	YEAR	VERIFIED ANNUAL PRODUCTION 2015	2016	2017	2018	2019
VAN LEEUWEN, JOHN (073, 223, 323, 442) [1]								
09N/03W-22J02		286		0	0	0	0	0
09N/03W-22J03		343		0	0	0	0	0
09N/03W-22J04		0		0	0	0	0	0
09N/03W-22Q01		781		320	444	339	316	270
09N/03W-22R02		---		0	0	0	0	0
09N/03W-22R03		512		350	130	196	0	0
09N/03W-22R04		0		0	0	0	420	0
09N/03W-22R06 (DRILLED NOVEMBER 2017)		---		---	---	---	---	306
09N/03W-23N02		898		497	458	514	556	511
09N/03W-27A01		0		5	5	0	0	0
	OWNER TOTAL	1,465	1987	1,172	1,037	1,049	1,292	1,087
VANDER DUSSEN TRUST, AGNES AND EDWARD								
09N/02E-16N01		896		708	732	665	382	274
09N/02E-16R01		896		450	459	441	457	467
	OWNER TOTAL	1,792	1990	1,158	1,191	1,106	839	741
VANHOOPS HOLDINGS, LP (101, 463) [1]								
03N/04W-28MD01		---		0	0	0	0	0
03N/04W-31A01		---		0	0	0	0	0
03N/04W-31A02		---		0	0	0	0	0
03N/04W-31A03		---		0	0	0	0	0
03N/04W-31AD01		---		0	0	0	0	0
03N/04W-32D01		---		0	0	0	0	0
03N/04W-32D02		---		5	0	0	0	0
	OWNER TOTAL	360	1987	5	0	0	0	0

1 NUMBERS IN PARENTHESIS REFER TO A PERMANENT TRANSFER OF BASE ANNUAL PRODUCTION AND/OR A TRANSFER OF PRODUCTION FACILITY.
SEE REFERENCE IN TABLE 8 AND/OR TABLE 9 FOR DETAILS ON THESE TRANSFERS.

TABLE 1
MOJAVE BASIN AREA
VERIFIED PRODUCTION BY OWNER AND FACILITY

OWNER	VERIFIED BASE ANNUAL PRODUCTION AMOUNT *	VERIFIED BASE ANNUAL PRODUCTION YEAR	VERIFIED ANNUAL PRODUCTION 2015	2016	2017	2018	2019
VERNOLA TRUST, PAT AND MARY ANN							
09N/03W-01C01	---		1,014	69	57	44	42
09N/03W-01E02	---		0	0	0	0	0
09N/03W-01F02	---		0	0	0	0	0
09N/03W-01J03	---		1,207	1,393	1,359	1,701	1,710
09N/03W-01K01	---		0	0	0	0	0
09N/03W-01Q01	---		4	1,099	1,000	554	318
09N/03W-01Q03	---		0	980	865	1,018	1,164
09N/03W-01Q04	---		0	0	0	0	0
09N/03W-01Q05	---		0	0	0	0	0
10N/03W-35A01	---		0	0	0	0	0
10N/03W-35A02	---		0	0	0	0	0
10N/03W-35H01	---		0	0	0	0	0
10N/03W-35H02	---		0	0	0	0	0
10N/03W-35H03	---		0	0	0	0	0
10N/03W-35H04	---		0	0	0	0	0
10N/03W-36F02	---		0	0	0	0	0
10N/03W-36F03	---		0	0	0	0	0
10N/03W-36P02	---		0	0	0	0	0
10N/03W-36P05	---		0	0	0	0	0
10N/03W-36P06	---		0	0	0	0	0
10N/03W-36Q01	---		1,373	0	0	0	0
10N/03W-36Q02	---		0	0	0	0	0
10N/03W-36Q04	---		0	0	0	0	0
OWNER TOTAL	3,116	1990	3,598	3,541	3,281	3,317	3,234

1 NUMBERS IN PARENTHESIS REFER TO A PERMANENT TRANSFER OF BASE ANNUAL PRODUCTION AND/OR A TRANSFER OF PRODUCTION FACILITY. SEE REFERENCE IN TABLE 8 AND/OR TABLE 9 FOR DETAILS ON THESE TRANSFERS.

TABLE 1
MOJAVE BASIN AREA
VERIFIED PRODUCTION BY OWNER AND FACILITY

OWNER		VERIFIED BASE ANNUAL PRODUCTION		VERIFIED ANNUAL PRODUCTION				
		AMOUNT *	YEAR	2015	2016	2017	2018	2019
VICTOR VALLEY COMMUNITY COLLEGE DISTRICT								
05N/04W-35R01		240		0	0	0	0	31
05N/04W-35R03		---		255	268	275	347	305
05N/04W-35R04		---		58	60	83	65	0
05N/04W-36E01		0		0	0	0	0	0
05N/04W-36N01		0		0	0	0	0	0
05N/04W-36N02		---		---	---	---	---	---
05N/04W-36N03		0		0	0	0	0	0
05N/04W-36N04		0		0	0	0	0	0
	OWNER TOTAL	240	1989	313	328	358	412	336
VICTOR VALLEY MEMORIAL PARK								
05N/04W-10P01		---		69	51	40	45	41
	OWNER TOTAL	0		69	51	40	45	41

1 NUMBERS IN PARENTHESIS REFER TO A PERMANENT TRANSFER OF BASE ANNUAL PRODUCTION AND/OR A TRANSFER OF PRODUCTION FACILITY.
SEE REFERENCE IN TABLE 8 AND/OR TABLE 9 FOR DETAILS ON THESE TRANSFERS.

TABLE 1
MOJAVE BASIN AREA
VERIFIED PRODUCTION BY OWNER AND FACILITY

OWNER	VERIFIED BASE ANNUAL PRODUCTION AMOUNT *	YEAR	VERIFIED ANNUAL PRODUCTION 2015	2016	2017	2018	2019
VICTORVILLE WATER DISTRICT, ID#1 (52,86-91,93-96,98,99,102,104,106,111,114,121,126,130,133-36,144-47,169,208,315,374,376,466,467) [1]							
04N/04W-05M02	---		3,136	3,942	4,228	3,702	1,896
04N/05W-02H01	636		0	0	0	0	0
05N/04W-06R01	216		0	0	0	0	0
05N/04W-07N02	---		194	23	521	655	802
05N/04W-07Q01	---		0	0	0	0	0
05N/04W-08B02	0		55	606	36	0	252
05N/04W-08N01	1,171		727	186	12	0	0
05N/04W-08Q01	421		0	0	0	0	0
05N/04W-09G03	133		0	0	0	0	0
05N/04W-09G04	---		1	105	197	259	93
05N/04W-09G05	---		0	0	0	0	0
05N/04W-09K01	222		0	0	0	0	0
05N/04W-09N01	710		0	0	0	0	0
05N/04W-09N02	0		110	0	0	761	1,152
05N/04W-09R01	373		0	0	0	0	0
05N/04W-10N01	320		0	0	0	0	0
05N/04W-10N04	---		338	254	175	105	220
05N/04W-16M01	372		0	0	0	0	0
05N/04W-16M03	---		2	4	6	5	4
05N/04W-19J01	780		646	649	677	639	659
05N/04W-20B01	1,050		0	0	0	0	0
05N/04W-20H02	---		0	0	0	0	0
05N/04W-20J02	36		0	0	0	0	0
05N/04W-20P01	---		0	8	95	83	56
05N/04W-21M03	---		0	11	114	163	106
05N/04W-27D08	1,296		801	976	1,043	1,180	707
05N/04W-27K01	---		0	0	0	0	0
05N/04W-30A01	0		0	0	0	181	2,043
05N/04W-30E02	542		793	402	712	448	605
05N/04W-30K02	628		115	399	965	1,281	656
05N/04W-30M01	826		0	0	0	0	0

1 NUMBERS IN PARENTHESIS REFER TO A PERMANENT TRANSFER OF BASE ANNUAL PRODUCTION AND/OR A TRANSFER OF PRODUCTION FACILITY. SEE REFERENCE IN TABLE 8 AND/OR TABLE 9 FOR DETAILS ON THESE TRANSFERS.

TABLE 1
MOJAVE BASIN AREA
VERIFIED PRODUCTION BY OWNER AND FACILITY

OWNER		VERIFIED BASE ANNUAL PRODUCTION AMOUNT *	YEAR	VERIFIED ANNUAL PRODUCTION 2015	2016	2017	2018	2019
VICTORVILLE WATER DISTRICT, ID#1 (52,86-91,93-96,98,99,102,104,106,111,114,121,126,130,133-36,144-47,169,208,315,374,376,466,467) [1]								
05N/04W-30M02		1,048		0	0	0	0	0
05N/04W-30M03		---		0	0	0	0	0
05N/04W-30M04		---		1,832	2,823	1,632	2,309	13
05N/04W-31A01		---		0	2	0	1	0
05N/04W-31A02		---		0	2	1	1	0
05N/04W-33H02		0		1,074	1,047	1,161	526	892
05N/04W-34N01		1,736		2,216	1,709	1,854	1,967	2,124
05N/05W-13E01		---		163	8	99	288	543
05N/05W-13H02		---		246	15	335	276	193
05N/05W-13R02		---		105	17	272	278	250
05N/05W-14P01		---		225	496	691	753	634
05N/05W-23K01		---		761	989	146	876	1,366
05N/05W-24R01		139		0	0	0	0	0
05N/05W-24R02		0		685	0	0	39	4
05N/05W-25D01		---		1,099	1,040	1,232	437	614
05N/05W-25K02	(AKA 05N04W30E01)	607		240	3	882	256	20
06N/04W-34M08		12		0	0	0	0	0
06N/04W-34M10		56		104	78	59	67	169
06N/04W-34M12		36		2	25	34	44	9
06N/04W-34M14		---		11	13	12	10	13
TRANSFER		9,654		---	---	---	---	---
VIC007P-R3	(MWA R3 DELIVERIES)	---		1,915	1,071	1,313	1,744	2,273
	OWNER TOTAL	23,020	1990	17,596	16,903	18,504	19,334	18,368
VICTORVILLE WATER DISTRICT, ID#1 (231, 375) [1]								
TRANSFER		796		---	---	---	---	---
	OWNER TOTAL	796						

1 NUMBERS IN PARENTHESIS REFER TO A PERMANENT TRANSFER OF BASE ANNUAL PRODUCTION AND/OR A TRANSFER OF PRODUCTION FACILITY. SEE REFERENCE IN TABLE 8 AND/OR TABLE 9 FOR DETAILS ON THESE TRANSFERS.

TABLE 1
MOJAVE BASIN AREA
VERIFIED PRODUCTION BY OWNER AND FACILITY

OWNER		VERIFIED BASE ANNUAL PRODUCTION AMOUNT *	YEAR	VERIFIED ANNUAL PRODUCTION 2015	2016	2017	2018	2019
VICTORVILLE WATER DISTRICT, ID#2 (225, 226, 229, 233, 235, 242, 243, 244, 246, 247, 249, 372) [1]								
04N/05W-01A01		---		1	2	4	1	0
04N/05W-01C03		---		1	2	4	13	10
04N/05W-01D01		375		1,262	66	1,239	1,122	968
04N/05W-01E01		0		233	1,073	877	670	712
04N/05W-01F02		---		31	141	10	107	78
04N/05W-01G01		0		717	459	480	325	518
04N/05W-09R01		---		0	0	0	0	0
05N/05W-35C03		0		0	1	1	2	1
05N/05W-35G01		612		2	3	3	3	2
05N/05W-35P02		336		0	2	6	3	2
05N/06W-36R01		172		0	0	0	0	0
TRANSFER		1,437		---	---	---	---	---
VIC008P-R3	(MWA R3 DELIVERIES)	---		2,151	2,237	2,173	2,685	2,509
	OWNER TOTAL	2,932	1990	4,398	3,986	4,797	4,931	4,800
VOGLER, ALBERT H. (009, 070, 522) [1]								
04N/03W-30D03		162		1	1	1	1	1
	OWNER TOTAL	62	1989	1	1	1	1	1
WAGNER LIVING TRUST (011, 316) [1]								
TRANSFER		1,224		---	---	---	---	---
	OWNER TOTAL	1,224	1986,1990					
WAKULA FAMILY TRUST (090, 229, 301) [1]								
07N/05W-25G08		289		0	0	0	0	0
07N/05W-25H03		2		1	1	1	1	1
	OWNER TOTAL	11	1989	1	1	1	1	1

1 NUMBERS IN PARENTHESIS REFER TO A PERMANENT TRANSFER OF BASE ANNUAL PRODUCTION AND/OR A TRANSFER OF PRODUCTION FACILITY. SEE REFERENCE IN TABLE 8 AND/OR TABLE 9 FOR DETAILS ON THESE TRANSFERS.

TABLE 1
MOJAVE BASIN AREA
VERIFIED PRODUCTION BY OWNER AND FACILITY

OWNER		VERIFIED BASE ANNUAL PRODUCTION AMOUNT *	YEAR	VERIFIED ANNUAL PRODUCTION 2015	2016	2017	2018	2019
WANG, STEVEN (306, 506) [1]								
08N/04E-07C03		0		---	---	---	---	---
08N/04E-07D04		0		---	---	---	---	---
08N/04E-07F02		0		---	---	---	---	---
TRANSFER		---		---	---	---	---	---
	OWNER TOTAL	10	1990					
WARD, KEN AND BARBARA								
03N/05W-25Q01		---		26	30	31	16	16
03N/05W-25Q02		---		0	0	0	0	0
	OWNER TOTAL	65	1989	26	30	31	16	16
WARD, RAYMOND (333) [1]								
09N/03E-33Q01		---		1	1	1	33	6
09N/03E-33Q02		---		0	0	0	1	1
09N/03E-33Q03		---		64	69	90	42	43
09N/03E-33R01		39		0	0	0	0	0
	OWNER TOTAL	105	1990	65	70	91	76	50
WEEMS, LIZZIE (185, 343) [1]								
09N/02E-27E02		53		4	3	3	7	0
09N/02E-27E04		---		1	1	1	0	0
09N/02E-27E08		---		1	1	1	0	0
09N/02E-27F11		---		3	3	3	3	0
	OWNER TOTAL	53	1987	9	8	8	10	0
WEERAISINGHE, MAITHRI N. (150, 184) [1]								
09N/03E-21D02		15		1	1	1	1	1
	OWNER TOTAL	15	1989	1	1	1	1	1

1 NUMBERS IN PARENTHESIS REFER TO A PERMANENT TRANSFER OF BASE ANNUAL PRODUCTION AND/OR A TRANSFER OF PRODUCTION FACILITY. SEE REFERENCE IN TABLE 8 AND/OR TABLE 9 FOR DETAILS ON THESE TRANSFERS.

TABLE 1
MOJAVE BASIN AREA
VERIFIED PRODUCTION BY OWNER AND FACILITY

OWNER		VERIFIED BASE ANNUAL PRODUCTION AMOUNT *	VERIFIED BASE ANNUAL PRODUCTION YEAR	VERIFIED ANNUAL PRODUCTION 2015	2016	2017	2018	2019
WEISER, ET AL.								
05N/01E-33B02		---		18	13	33	34	16
05N/01E-33G03		---		1	0	1	1	1
05N/01E-33G04		---		0	0	0	0	0
05N/01E-33G05		---		25	105	109	128	0
05N/01E-33G06		---		109	25	0	0	70
	OWNER TOTAL	90	1990	153	143	143	163	87
WERNER, ANDREW J. (292, 312, 353) [1]								
TRANSFER		18		---	---	---	---	---
	OWNER TOTAL	18						
WEST END MUTUAL WATER COMPANY								
04N/01W-19C01		24		7	9	6	7	7
04N/01W-19C02		6		7	0	5	6	6
	OWNER TOTAL	30	1989	14	9	11	13	13
WEST, HOWARD AND SUZY								
06N/05W-01J02		72		0	0	0	0	0
	OWNER TOTAL	72	1986	0	0	0	0	0
WEST, JIMMIE E. (128) [1]								
07N/05W-36B02		386		1	1	1	1	1
07N/05W-36B04		0		0	0	0	0	0
	OWNER TOTAL	10	1990	1	1	1	1	1
WESTERN DEVELOPMENT AND STORAGE, LLC (033, 072, 158, 370, 396, 409, 415) [1]								
TRANSFER		6		---	---	---	---	---
	OWNER TOTAL	6	1989,1990					

1 NUMBERS IN PARENTHESIS REFER TO A PERMANENT TRANSFER OF BASE ANNUAL PRODUCTION AND/OR A TRANSFER OF PRODUCTION FACILITY. SEE REFERENCE IN TABLE 8 AND/OR TABLE 9 FOR DETAILS ON THESE TRANSFERS.

TABLE 1
MOJAVE BASIN AREA
VERIFIED PRODUCTION BY OWNER AND FACILITY

OWNER	VERIFIED BASE ANNUAL PRODUCTION AMOUNT *	YEAR	VERIFIED ANNUAL PRODUCTION 2015	2016	2017	2018	2019
WESTERN HORIZON ASSOCIATES, INC. (295, 302, 407, 408, 420, 421, 422, 484, 607) [1]							
09N/03E-13B01	665		0	0	0	0	0
09N/03E-13B02	368		0	212	231	202	105
09N/03E-13B04 (DRILLED FEBRUARY 2019)	---		---	---	---	---	402
09N/03E-13H01	155		0	320	345	277	230
TRANSFER	175		---	---	---	---	---
OWNER TOTAL	1,363	1988	0	532	576	479	737
WESTERN WATER COMPANY (055-058, 062, 075-082, 092, 153, 207, 208, 282) [1]							
03N/03W-07M04	280		---	---	---	---	---
07N/04W-06K01	465		---	---	---	---	---
07N/04W-06K02	0		---	---	---	---	---
07N/04W-06Q01	0		---	---	---	---	---
07N/04W-06Q02	0		---	---	---	---	---
07N/04W-18C01	74		---	---	---	---	---
07N/04W-19N01	0		---	---	---	---	---
07N/04W-19N03	288		---	---	---	---	---
OWNER TOTAL	15	1989	0	0	0	0	0
WESTLAND INDUSTRIES, INC. (202) [1]							
05N/03W-35P01	27		---	---	---	---	---
05N/03W-35P02	27		---	---	---	---	---
OWNER TOTAL	54	1989	26	21	29	28	25
WET SET, INC. (568, 582, 601, 622, 636) [1]							
09N/03E-20B02	34		0	0	0	0	0
09N/03E-20B03	407		0	0	0	0	0
09N/03E-20B04	---		20	49	39	40	35
09N/03E-20G01	---		309	313	337	364	340
TRANSFER	275		---	---	---	---	---
OWNER TOTAL	716	1986	329	362	376	404	375
	(404) **		(115) **	(144) **	(134) **	(135) **	(130) **

1 NUMBERS IN PARENTHESIS REFER TO A PERMANENT TRANSFER OF BASE ANNUAL PRODUCTION AND/OR A TRANSFER OF PRODUCTION FACILITY. SEE REFERENCE IN TABLE 8 AND/OR TABLE 9 FOR DETAILS ON THESE TRANSFERS.

TABLE 1
MOJAVE BASIN AREA
VERIFIED PRODUCTION BY OWNER AND FACILITY

OWNER		VERIFIED BASE ANNUAL PRODUCTION AMOUNT *	YEAR	VERIFIED ANNUAL PRODUCTION 2015	2016	2017	2018	2019
WIENER, MELVIN AND MARIAM S.								
04N/03W-02D02		30		0	0	0	0	0
	OWNER TOTAL	30	1989	0	0	0	0	0
WILSHIRE ROAD PARTNERS								
04N/01W-01G01		0		0	0	0	0	0
04N/01W-01H01		0		0	0	0	0	0
04N/01W-01H02		---		0	0	0	0	0
04N/01W-01M01		507		0	0	0	0	0
04N/01W-01P04		---		0	0	0	0	0
04N/01W-01P05		---		0	0	0	0	0
04N/01W-01Q01		185		0	0	0	0	0
04N/01W-01Q02		0		0	0	0	0	0
04N/01W-01R01		---		0	0	0	0	0
04N/01W-01R03		---		0	0	0	0	0
05N/01W-36P01		---		0	0	0	0	0
05N/01W-36R01		---		0	0	0	0	0
05N/01W-36R02		---		0	0	0	0	0
	OWNER TOTAL	692	1987	0	0	0	0	0
WITHEY, CONNIE (500) [1]								
09N/01W-10R02		0		0	0	0	0	0
09N/01W-10R03		22		1	1	1	1	1
	OWNER TOTAL	22	1989	1	1	1	1	1
WITTE, E. DANIEL AND MARCIA								
09N/02E-36C02		---		0	0	0	0	0
09N/02E-36C03		---		0	0	0	0	0
09N/02E-36C04		---		0	0	0	0	0
09N/02E-36C05		---		6	1	1	1	1
	OWNER TOTAL	27	1987	6	1	1	1	1

1 NUMBERS IN PARENTHESIS REFER TO A PERMANENT TRANSFER OF BASE ANNUAL PRODUCTION AND/OR A TRANSFER OF PRODUCTION FACILITY. SEE REFERENCE IN TABLE 8 AND/OR TABLE 9 FOR DETAILS ON THESE TRANSFERS.

TABLE 1
MOJAVE BASIN AREA
VERIFIED PRODUCTION BY OWNER AND FACILITY

OWNER	VERIFIED BASE ANNUAL PRODUCTION AMOUNT *	YEAR	VERIFIED ANNUAL PRODUCTION 2015	2016	2017	2018	2019
WLSR, INC. (295, 602, 623, 637) [1]							
09N/03E-19A01	170		0	0	0	0	0
09N/03E-19A02	---		59	67	119	0	52
09N/03E-19A03	---		0	0	0	0	0
09N/03E-19A04	---		615	597	583	642	607
09N/03E-19A06	---		0	0	0	139	0
09N/03E-19H01	508		4	0	0	0	0
TRANSFER	195		---	---	---	---	---
OWNER TOTAL	873	1989	678	664	702	781	659
	(328) **		(133) **	(133) **	(133) **	(133) **	(133) **
WOOD, MICHAEL AND DENISE (334, 342, 345, 355, 381, 387, 395, 397, 398, 400) [1]							
07N/05W-25Q01	0		0	0	0	0	0
07N/05W-25Q02	61		0	0	0	0	0
07N/05W-25R03	280		1	1	35	44	12
07N/05W-25R04	0		0	0	0	0	0
OWNER TOTAL	0		1	1	35	44	12
WORSEY, JOSEPH A. AND REVAE							
09N/03E-13N01	1		0	0	0	0	0
09N/03E-13N03	28		1	1	0	0	0
OWNER TOTAL	29	1990	1	1	0	0	0

1 NUMBERS IN PARENTHESIS REFER TO A PERMANENT TRANSFER OF BASE ANNUAL PRODUCTION AND/OR A TRANSFER OF PRODUCTION FACILITY.
SEE REFERENCE IN TABLE 8 AND/OR TABLE 9 FOR DETAILS ON THESE TRANSFERS.

TABLE 1
MOJAVE BASIN AREA
VERIFIED PRODUCTION BY OWNER AND FACILITY

	VERIFIED BASE ANNUAL PRODUCTION	VERIFIED ANNUAL PRODUCTION				
	AMOUNT *	2015	2016	2017	2018	2019
TOTAL VERIFIED PRODUCTION ALL FACILITIES	294,159	140,224	138,678	134,211	143,178	137,440
LESS AQUACULTURE AND RECREATIONAL LAKE RECIRCULATED WATER FROM TABLE 1A	40,337	17,001	16,561	14,907	19,630	20,856
TOTAL PRODUCTION NET RECIRCULATED WATER	253,822	123,223	122,117	119,304	123,548	116,584

NOTES:

NS = NON STIPULATING PARTY

* IF A TRANSFER OF A PORTION OF AN OWNERS BASE ANNUAL PRODUCTION RIGHT WAS APPROVED BY THE WATERMASTER, IT IS SO NOTED. IN THIS CASE THE OWNER TOTAL MAY NOT BE SHOWN FOR A SPECIFIC VERIFICATION YEAR OR THE TOTAL MAY NOT BE THE SUM OF THE VERIFIED ANNUAL PRODUCTION FOR ALL WELLS SHOWN.

WHERE NO AMOUNT IS SHOWN, THE FACILITY MAY HAVE PRODUCED WATER BUT THE AMOUNT WAS INDETERMINATE DUE IN PART TO A LACK OF POWER RECORDS OR WATER METER RECORDS, OR THE EXISTANCE OF MULTIPLE ELECTRICAL LOADS.

** THE AMOUNT SHOWN IN PARENTHESIS IS THE ANNUAL PRODUCTION FOR CONSUMPTIVE USES INCLUDING LAKE EVAPORATION FOR THAT OWNER. THE DIFFERENCE BETWEEN THE OWNER TOTAL AND THE AMOUNT SHOWN IN PARENTHESIS IS RECIRCULATED WATER AND IS SHOWN ON TABLE 1A OF THIS REPORT.

*** APPELLANTS NOT SUBJECT TO THE JUDGMENT AFTER TRIAL PURSUANT TO SUPREME COURT DECISION DATED AUGUST 21, 2000. THE AGGREGATE BASE ANNUAL PRODUCTION OF THESE PARTIES WAS DETERMINED PRIOR TO TRIAL AND CONSISTS OF 291 ACRE FEET IN THE ALTO SUBAREA AND 1,187 ACRE FEET IN THE CENTRO SUBAREA. THE VERIFIED PRODUCTION WAS ESTIMATED BY WATERMASTER.

1 NUMBERS IN PARENTHESIS REFER TO A PERMANENT TRANSFER OF BASE ANNUAL PRODUCTION AND/OR A TRANSFER OF PRODUCTION FACILITY. SEE REFERENCE IN TABLE 8 AND/OR TABLE 9 FOR DETAILS ON THESE TRANSFERS.

TABLE 1A

MOJAVE BASIN AREA

VERIFIED PRODUCTION FOR AQUACULTURE

AND RECREATIONAL LAKE PURPOSES

TABLE 1A
MOJAVE BASIN AREA
VERIFIED PRODUCTION FOR
AQUACULTURE AND RECREATIONAL LAKE PURPOSES

	BASE PERIOD 1986-1990			WATER YEAR 2018-19		
PRODUCER	TOTAL WATER PRODUCTION [1]	BASE ANNUAL PRODUCTION [2]	RECIRCULATED WATER [3]	TOTAL WATER PRODUCTION [1]	PRODUCTION FOR CONSUMPTIVE USES [2]	RECIRCULATED WATER [3]
CALICO LAKES HOMEOWNERS ASSOCIATION	2,775	1,293	1,482	1,401	255	1,146
CDFW - CAMP CADY	1,009	921	88	79	70	9
CDFW - MOJAVE RIVER FISH HATCHERY	10,678	20	10,658	9,528	21	9,507
CHEYENNE LAKE, INC.	1,038	522	516	395	195	200
CRYSTAL LAKES PROPERTY OWNERS ASSOCIATION	6,829	701	6,128	1,762	429	1,333
FUNDAMENTAL CHRISTIAN ENDEAVORS, INC.	580	425	155	146	117	29
GARG, OM P.	928	483	445	4	4	0
HORTON'S CHILDREN'S TRUST	1,291	199	1,092	225	96	129
JESS RANCH WATER COMPANY	18,375	7,230	11,145	9,353	1,492	6,915
LAKE JODIE PROPERTY OWNERS ASSOCIATION	2,862	311	2,551	531	292	239
LAKE WAIKIKI	400	98	302	0	0	0
LAKE WAINANI OWNERS ASSOCIATION	2,156	938	1,218	351	203	148
LAM, PHILLIP	922	105	817	9	6	3
NSSLC, INC.	455	109	346	135	65	70
O. F. D. L., INC.	625	300	325	295	165	130
QUAKENBUSH, SAMUEL R.	153	19	134	5	5	0

NOTES:

1 TOTAL VERIFIED WATER PRODUCTION FOR EACH PRODUCER. SEE TABLE 1.

2 BASE ANNUAL PRODUCTION IS THE SUM OF LAKE EVAPORATION AND THE APPLIED WATER REQUIREMENT FOR IRRIGATION AND DOMESTIC USES ASSOCIATED WITH THE OPERATIONS OF EACH OWNER LISTED.

3 AMOUNT SHOWN IS THE DIFFERENCE BETWEEN THE TOTAL WATER PRODUCTION AND THE ANNUAL PRODUCTION FOR CONSUMPTIVE USES.

TABLE 1A
MOJAVE BASIN AREA
VERIFIED PRODUCTION FOR
AQUACULTURE AND RECREATIONAL LAKE PURPOSES

	BASE PERIOD 1986-1990			WATER YEAR 2018-19		
PRODUCER	**TOTAL WATER PRODUCTION** [1]	**BASE ANNUAL PRODUCTION** [2]	**RECIRCULATED WATER** [3]	**TOTAL WATER PRODUCTION** [1]	**PRODUCTION FOR CONSUMPTIVE USES** [2]	**RECIRCULATED WATER** [3]
S AND B BROTHERS, LLC	714	221	493	0	0	0
SAGABEAN-BARKER, KANOEOLOKELANI L.	188	34	154	46	14	32
SHENG, JEN	210	33	177	1	1	0
SUNDOWN LAKES, INC.	1,361	420	941	336	168	168
TAPIE, RAYMOND L.	108	18	90	1	1	0
THAYER, SHARON	198	97	101	58	31	27
THOMAS, STEPHEN AND LORI	171	49	122	3	3	0
WET SET, INC.	716	404	312	375	130	245
WLSR, INC.	873	328	545	659	133	526
TOTAL	**55,615**	**15,278**	**40,337**	**24,573**	**3,717**	**20,856**

NOTES:

1 TOTAL VERIFIED WATER PRODUCTION FOR EACH PRODUCER. SEE TABLE 1.

2 BASE ANNUAL PRODUCTION IS THE SUM OF LAKE EVAPORATION AND THE APPLIED WATER REQUIREMENT FOR IRRIGATION AND DOMESTIC USES ASSOCIATED WITH THE OPERATIONS OF EACH OWNER LISTED.

3 AMOUNT SHOWN IS THE DIFFERENCE BETWEEN THE TOTAL WATER PRODUCTION AND THE ANNUAL PRODUCTION FOR CONSUMPTIVE USES.

TABLE 2

MOJAVE BASIN AREA

SUMMARY OF VERIFIED PRODUCTION

OWNER TOTAL

TABLE 2
MOJAVE BASIN AREA
SUMMARY OF VERIFIED PRODUCTION
OWNER TOTAL

OWNER	SUBAREA	VERIFIED BASE ANNUAL PRODUCTION		VERIFIED ANNUAL PRODUCTION				
		AMOUNT	YEAR	2015	2016	2017	2018	2019
35250 YERMO, LLC	BAJA	24	1989	13	11	14	14	4
ABBOTT, CARRON	ALTO	0	1986	2	0	---	---	---
ABDUL, HARRY AND ANITA	ESTE	194	1990	1	4	7	7	87
ABSHIRE, DAVID V.	ESTE	24	1990	1	5	0	0	38
ADELANTO, CITY OF	ALTO	5,182	1990	3,773	4,136	3,654	3,818	3,864
ADES, JOHN AND DEVON	ALTO	37	1989	5	5	5	6	5
AEROCHEM, INC.	OESTE	660	1990	11	12	11	10	7
AGCON, INC.	ALTO	384	1990	183	154	174	294	314
AHN REVOCABLE LIVING TRUST	ESTE	0	---	0	31	58	67	63
AHN REVOCABLE TRUST	ESTE	28	1990	19	16	17	20	20
AHN, CHUN SOO AND DAVID	ESTE	400	1988	0	0	0	0	0
AHN, CHUN SOO AND WHA JA	BAJA	50	1986	1	1	1	1	1
AKE, CHARLES J. AND MARJORIE M.	BAJA	23	1990	0	0	0	0	0
AMERICAN STATES WATER COMPANY	ALTO	1,000	---	---	---	---	---	---
ANDERSON, ROSS C. AND BETTY J.	ESTE	34	1989	0	0	0	0	0
APPLE VALLEY FOOTHILL COUNTY WATER DISTRICT	ALTO	167	1989	89	83	85	95	82
APPLE VALLEY HEIGHTS COUNTY WATER DISTRICT	ALTO	125	1988	101	99	96	102	101
APPLE VALLEY HEIGHTS COUNTY WATER DISTRICT	CENTRO	29	---	---	---	---	---	---
APPLE VALLEY UNIFIED SCHOOL DISTRICT	ALTO	0	---	0	2	54	54	27
APPLE VALLEY VIEW MUTUAL WATER COMPANY	ALTO	36	1990	23	23	23	24	22
APPLE VALLEY, TOWN OF	ALTO	1,082	1989	330	443	502	508	468
AQUA CAPITAL MANAGEMENT, LP	CENTRO	2,106	---	---	---	---	---	---
ARGUELLES, ALFREDO	BAJA	647	1986	225	304	233	251	248
ATCHISON, TOPEKA, SANTA FE RAILWAY COMPANY	CENTRO	120	1988	0	0	0	0	0
ATCHISON, TOPEKA, SANTA FE RAILWAY COMPANY	BAJA	80	1988	56	56	56	57	56
AVILA, ANGEL AND EVALIA	ESTE	573	1990	190	11	56	118	286

TABLE 2
MOJAVE BASIN AREA
SUMMARY OF VERIFIED PRODUCTION
OWNER TOTAL

OWNER	SUBAREA	VERIFIED BASE ANNUAL PRODUCTION		VERIFIED ANNUAL PRODUCTION				
		AMOUNT	YEAR	2015	2016	2017	2018	2019
BAILEY 2007 LIVING REVOCABLE TRUST, SHERÉ R.	BAJA	27	---	---	---	---	---	---
BAR H MUTUAL WATER COMPANY	ESTE	53	1989	21	29	26	25	25
BARBER, JAMES B.	BAJA	167	---	28	37	37	41	32
BAR-LEN MUTUAL WATER COMPANY	CENTRO	48	1987	35	42	17	29	25
BARON, SUSAN AND PALMER, CURTIS	BAJA	26	1990	0	0	0	0	0
BASS TRUST, NEWTON T.	ALTO	514	1989	2	2	2	2	3
BASTIANON REVOCABLE TRUST	ALTO	77	1989	1	1	1	1	1
BASURA FAMILY TRUST	ALTO	0	---	---	---	---	---	---
BEEBE, ROBERT W. AND DOROTHY K.	ALTO	6	1986	0	0	0	0	0
BEINSCHROTH FAMILY TRUST	ALTO	670	1989	112	26	29	47	8
BEINSCHROTH FAMILY TRUST	ALTO	25	---	0	0	0	0	0
BELL, CHARLES H. TRUST DATED MARCH 7, 2014	ESTE	494	1989	348	337	299	250	243
BENDER TRUST, DOLORES M.	BAJA	0	1988	0	0	0	0	0
BEST, BYRON L.	CENTRO	21	1989	0	0	0	0	0
BORGOGNO REVOCABLE LIVING TRUST	BAJA	1,844	1990	976	1,016	1,056	761	685
BORJA, LEONIL T. AND TITAL L.	BAJA	20	1988	0	0	0	0	0
BOX, GEARY S. AND LAURA	ALTO	22	1989	0	0	0	4	5
BRACHT, WILLIAM F. AND ALEXANDER, ALICIA M.	ESTE	50	1989	27	38	46	53	48
BREDELIS, RONALD C. AND JEAN	BAJA	64	1989	10	12	24	27	31
BROMMER FAMILY TRUST	CENTRO	361	1986	0	0	0	0	0
BROOKLIER, NANCY L.	ALTO	0	1986	0	0	0	0	0
BROWN, BOBBY G. AND VALERIA R.	ALTO	42	1987	2	2	1	1	1
BROWN, JENNIFER	ALTO	41	1989	5	5	9	4	6
BROWN, RONALD A.	BAJA	0	1988	938	845	324	174	0
BROWN, SUE	OESTE	46	1990	0	0	0	0	0
BRUNEAU, KAREN	ALTO	10	1989	3	3	2	2	1

TABLE 2
MOJAVE BASIN AREA
SUMMARY OF VERIFIED PRODUCTION
OWNER TOTAL

OWNER	SUBAREA	VERIFIED BASE ANNUAL PRODUCTION AMOUNT	VERIFIED BASE ANNUAL PRODUCTION YEAR	VERIFIED ANNUAL PRODUCTION 2015	2016	2017	2018	2019
BRYANT, IAN	ALTO	29	---	---	---	---	---	---
BUBIER, DIANE GAIL	BAJA	54	1989	13	13	13	12	9
BUDGET FINANCE COMPANY	BAJA	32	1989	0	0	0	0	0
BUNNELL, DICK	ALTO	24	1990	2	2	2	2	2
BUSH, KEVIN	BAJA	0	1988	2	2	0	0	0
CALICO JUNCTION	BAJA	20	---	---	---	---	---	---
CALICO LAKES HOMEOWNERS ASSOCIATION	BAJA	2,775	1988	1,333	1,313	1,359	1,435	1,401
		(1,293) *		(257) *	(250) *	(259) *	(259) *	(255) *
CALIFORNIA DEPARTMENT OF TRANSPORTATION	BAJA	71	1986	15	19	17	16	10
CALMAT COMPANY	ALTO	25	1987	4	4	4	4	4
CALPORTLAND COMPANY - AGRICULTURE	ALTO	643	1988	0	0	0	0	0
CALPORTLAND COMPANY - ORO GRANDE PLANT	ALTO	2,809	1988	288	304	447	763	598
CAMANGA, TONY AND MARIETTA	BAJA	47	1989	1	1	1	1	1
CAMPBELL, M. A. AND DIANNE	BAJA	22	1989	1	1	0	0	0
CARLTON, SUSAN	BAJA	155	1987	2	2	2	1	1
CASA COLINA FOUNDATION	ESTE	90	1990	65	56	52	47	47
CDFW - CAMP CADY	BAJA	1,009	1989	30	91	90	87	79
		(921) *		(13) *	(81) *	(84) *	(79) *	(70) *
CDFW - MOJAVE NARROWS REGIONAL PARK	ALTO	2,107	1989	1,211	1,649	1,649	1,770	1,590
CDFW - MOJAVE RIVER FISH HATCHERY	ALTO	10,678	1988	8,268	7,328	5,220	7,622	9,528
		(20) *		(20) *	(20) *	(20) *	(20) *	(21) *
CEMEX, INC.	ALTO	1,499	1988	1,396	1,307	1,173	1,152	1,120
CENTER WATER COMPANY	ESTE	40	1990	21	20	23	21	19
CHAFA, LARRY R. AND DELINDA C.	CENTRO	46	1989	1	1	1	1	1
CHAMISAL MUTUAL WATER COMPANY	OESTE	96	1990	25	26	32	30	30
CHANNELL, DALE E.	BAJA	0	1988	0	0	0	0	0

TABLE 2
MOJAVE BASIN AREA
SUMMARY OF VERIFIED PRODUCTION
OWNER TOTAL

OWNER	SUBAREA	VERIFIED BASE ANNUAL PRODUCTION AMOUNT	VERIFIED BASE ANNUAL PRODUCTION YEAR	VERIFIED ANNUAL PRODUCTION 2015	2016	2017	2018	2019
CHEYENNE LAKE, INC.	BAJA	1,038	1989	478	443	430	424	395
		(522) *		(186) *	(193) *	(193) *	(197) *	(195) *
CHOI, YONG IL AND JOUNG AE	CENTRO	38	1990	0	0	0	0	0
CHONG, JOAN	CENTRO	10	1989,1990	28	28	28	28	28
CHRISTISON, JOEL	CENTRO	75	1990	1	1	1	1	1
CHUNG, ET AL.	ESTE	0	---	0	0	23	34	34
CLARK, ARTHUR	BAJA	50	1990	0	0	0	0	0
CLINE, VIVIAN D.	BAJA	0	1986	1	0	0	0	0
CLUB VIEW PARTNERS	ESTE	1,276	1988	0	0	0	0	0
CONNER, WILLIAM H.	BAJA	25	1990	5	1	0	0	0
CONTRATTO, ERSULA	CENTRO	151	1990	1	4	1	1	1
CORBRIDGE, LINDA S.	BAJA	32	1990	6	6	6	9	8
CROCKER, BRIAN J.	ALTO	0	1986	0	0	0	0	0
CROSS, FRANCIS AND BEVERLY	BAJA	40	1990	0	0	0	0	0
CROSS, SHARON I.	ESTE	23	1990	1	1	1	1	1
CRYSTAL LAKES PROPERTY OWNERS ASSOCIATION	BAJA	6,829	1990	961	1,380	1,387	1,447	1,762
		(701) *		(430) *	(430) *	(430) *	(429) *	(429) *
DACOSTA, DEAN EDWARD	ESTE	56	1989	2	2	1	1	1
DAGGETT COMMUNITY SERVICES DISTRICT	BAJA	304	1989	267	276	223	216	219
DAGGETT RANCH, LLC	BAJA	76	1988	46	38	36	37	40
DAHLQUIST, GEORGE R.	ESTE	524	1989	0	0	0	0	0
DARR, JAMES S.	CENTRO	408	---	20	20	20	308	321
DE JONG FAMILY TRUST	BAJA	3,131	1986	1,728	2,313	2,134	1,770	1,645
DE VRIES, NEIL AND MARY FAMILY TRUST	CENTRO	3,800	1989	1	1	1	1	1
DENNISON, QUENTIN D. - CLEGG, FRIZELL AND JOKE	BAJA	29	1989	0	0	0	0	0
DESERT DAWN MUTUAL WATER COMPANY	ESTE	15	1990	19	19	24	20	20

TABLE 2
MOJAVE BASIN AREA
SUMMARY OF VERIFIED PRODUCTION
OWNER TOTAL

OWNER	SUBAREA	VERIFIED BASE ANNUAL PRODUCTION		VERIFIED ANNUAL PRODUCTION				
		AMOUNT	YEAR	2015	2016	2017	2018	2019
DESERT SPRINGS MUTUAL WATER COMPANY	ESTE	78	1990	35	49	47	44	40
DLW REVOCABLE TRUST	ALTO	70	1988	0	0	0	0	0
DOLCH, ROBERT AND JUDY	ALTO	100	1990	4	4	4	4	4
DONALDSON, JERRY AND BEVERLY	BAJA	90	1990	1	1	1	1	1
DORA LAND, INC.	ALTO	15	1990	0	0	0	0	0
DORRANCE, DAVID W. AND TAMELA L.	CENTRO	19	---	---	---	---	---	---
DOWELL, LEONARD	BAJA	23	1987	0	0	0	0	0
EAST DESERT LAND COMPANY, LLC **	ALTO	0	---	1	322	908	1,208	1,144
ELISABELLA, LLC	ALTO	0	---	---	---	---	---	---
EVENSON, EDWIN H. AND JOYCELAINE C.	ALTO	70	1986	1	1	1	1	1
EVERT FAMILY TRUST	BAJA	173	1986	53	27	26	36	26
EYGNOR, ROBERT E.	CENTRO	50	1990	0	0	0	0	0
FEDERAL BUREAU OF PRISONS, VICTORVILLE	ALTO	686	---	0	0	0	0	0
FEDERAL NATIONAL MORTGAGE ASSOCIATION - FANNIE MAE	CENTRO	30	1990	0	0	0	0	0
FEJFAR, MONICA KAY	BAJA	20	1989	0	0	0	0	0
FERNANDEZ, ARTURO	BAJA	76	1987	1	1	0	0	0
FERRO, DENNIS AND NORMA	BAJA	32	1990	0	0	0	0	0
FINCH, JENIFER	ALTO	30	1990	11	6	6	7	0
FIRST CPA LLC	BAJA	57	1988	15	21	31	33	21
FISCHER REVOCABLE LIVING TRUST	ALTO	36	1990	1	1	1	1	1
FISHER TRUST, JEROME R.	ALTO	633	1990	33	0	0	0	0
FITZWATER, R. E. **	ALTO	291	1989	20	1	1	1	1
FOOTHILL ESTATES MHP, LLC	BAJA	54	1990	30	32	33	33	33
FOURFREE USA, INC.	CENTRO	42	---	0	0	0	0	0
FRATES, D. COLE	CENTRO	13	---	---	---	---	---	---
FRAZIER, ET AL.	ALTO	50	---	---	---	---	---	---

TABLE 2
MOJAVE BASIN AREA
SUMMARY OF VERIFIED PRODUCTION
OWNER TOTAL

OWNER	SUBAREA	VERIFIED BASE ANNUAL PRODUCTION AMOUNT	VERIFIED BASE ANNUAL PRODUCTION YEAR	VERIFIED ANNUAL PRODUCTION 2015	2016	2017	2018	2019
FRIEND, JOSEPH AND DEBORAH	CENTRO	60	1989	9	9	10	11	8
FUNDAMENTAL CHRISTIAN ENDEAVORS, INC.	BAJA	580	1987	264	234	195	161	146
		(425) *		(178) *	(150) *	(141) *	(122) *	(117) *
GABRYCH, EUGENE	CENTRO	132	---	0	0	0	0	0
GABRYCH, EUGENE	ESTE	2,201	1986	0	0	0	0	0
GABRYCH, EUGENE	BAJA	1,637	1989	1,105	1,481	851	823	865
GAETA, MIGUEL AND MARIA	ESTE	1,500	1987	1,162	490	485	1	97
GAETA, TRINIDAD	ESTE	512	1989	1	1	91	132	144
GAINES FAMILY TRUST, JACK AND MARY	CENTRO	92	1986	0	0	0	0	0
GARCIA, DANIEL	BAJA	23	1989	2	2	2	2	2
GARDENA MISSION CHURCH, INC.	ESTE	0	---	0	1	0	0	9
GARG, OM P.	BAJA	928	1987	39	25	4	5	4
		(483) *		(11) *	(11) *	(4) *	(5) *	(4) *
GAYJIKIAN, SAMUEL AND HAZEL	ESTE	102	1986	1	1	1	1	1
GENON CALIFORNIA SOUTH, LP	BAJA	7,194	1989	269	165	580	754	559
GOLDEN STATE WATER COMPANY	ESTE	178	1990	125	114	117	118	112
GOLDEN STATE WATER COMPANY	ALTO	940	1990	877	871	877	885	839
GOLDEN STATE WATER COMPANY	CENTRO	14,407	1990	5,347	5,110	5,373	5,582	5,494
GORDON ACRES WATER COMPANY	ESTE	54	1989	17	18	15	17	20
GRAY, GEORGE F. AND BETTY E.	BAJA	94	1990	0	0	0	0	0
GREEN ACRES ESTATES	ALTO	25	1990	6	5	4	5	6
GRILL, NICHOLAS P. AND MILLIE D.	CENTRO	0	---	92	210	82	71	99
GUBLER, HANS	ESTE	30	1989	9	13	10	10	9
GULBRANSON, MERLIN	ALTO	5	1988	0	0	0	0	0
GUTIERREZ, JOSE AND GLORIA	CENTRO	130	1989	45	122	101	95	85

TABLE 2
MOJAVE BASIN AREA
SUMMARY OF VERIFIED PRODUCTION
OWNER TOTAL

OWNER	SUBAREA	VERIFIED BASE ANNUAL PRODUCTION AMOUNT	VERIFIED BASE ANNUAL PRODUCTION YEAR	VERIFIED ANNUAL PRODUCTION 2015	2016	2017	2018	2019
HAAS, BRYAN C. AND HINKLE, MARY H.	BAJA	0	1988	6	0	0	0	0
HAAS, BRYAN C. AND HINKLE, MARY H.	ALTO	9	1986	0	0	0	0	0
HACKBARTH, EDWARD E.	BAJA	1,517	1986	1,042	883	876	861	676
HALANNA EQUITIES III	ALTO	19	1989	3	8	6	6	4
HAMILTON FAMILY TRUST	ALTO	108	1990	12	12	14	15	15
HANDRINOS, NICOLE A.	OESTE	7	1990	1	1	1	1	1
HANIFY, MICHAEL D., DBA - WHITE BEAR RANCH	CENTRO	152	1989	1	0	0	0	0
HANSON AGGREGATES WRP, INC.	BAJA	31	1990	0	0	0	0	0
HARESON, NICHOLAS AND MARY	BAJA	8	---	---	---	---	---	---
HARMSEN FAMILY TRUST	CENTRO	722	1988	685	558	275	462	391
HARPER LAKE COMPANY VIII	CENTRO	1,433	1990	1,068	1,059	995	1,074	934
HARRISON, CONNIE AND HAROLD	ALTO	0	1986	0	0	0	0	0
HARTER, JOE AND SUE	BAJA	5,234	1989,1990	2,900	3,138	2,361	2,582	2,408
HARVEY, LISA M.	ESTE	300	---	0	0	1	1	4
HASKINS, JAMES J.	CENTRO	30	---	0	0	0	0	0
HASS, PAULINE L.	BAJA	35	1987	1	1	1	1	1
HAWKINS, JAMES B.	BAJA	854	1986	0	0	0	0	0
HELENDALE COMMUNITY SERVICES DISTRICT	ALTO	3,999	1990	1,523	1,486	1,520	1,539	1,479
HELENDALE COMMUNITY SERVICES DISTRICT	CENTRO	219	---	---	---	---	---	---
HELENDALE SCHOOL DISTRICT	ALTO	18	1990	6	5	6	6	7
HENDLEY, RICK AND BARBARA	BAJA	48	1987	6	6	6	13	10
HENSLEY, MARK P.	CENTRO	27	1988	13	22	22	22	22
HERT, SCOTT	ESTE	276	---	180	173	178	200	224
HESPERIA - GOLF COURSE, CITY OF	ALTO	678	1990	497	477	480	571	547
HESPERIA VENTURE I, LLC	ALTO	0	1987	1	1	1	1	1
HESPERIA WATER DISTRICT	ALTO	14,171	1990	12,945	13,207	13,630	14,259	13,245

TABLE 2
MOJAVE BASIN AREA
SUMMARY OF VERIFIED PRODUCTION
OWNER TOTAL

OWNER	SUBAREA	VERIFIED BASE ANNUAL PRODUCTION AMOUNT	VERIFIED BASE ANNUAL PRODUCTION YEAR	VERIFIED ANNUAL PRODUCTION 2015	2016	2017	2018	2019
HESPERIA, CITY OF	ALTO	6,736	---	---	---	---	---	---
HETTINGA REVOCABLE TRUST	OESTE	1,256	1986	1,422	2,000	1,308	1,208	866
HI DESERT MUTUAL WATER COMPANY	CENTRO	34	1990	28	20	17	20	20
HIETT, HARRY L.	BAJA	29	1988	3	2	2	2	1
HIGH DESERT ASSOCIATES, INC.	CENTRO	513	1986	---	---	---	---	---
HI-GRADE MATERIALS COMPANY	ALTO	149	1987	15	14	18	18	18
HI-GRADE MATERIALS COMPANY	ESTE	442	1987	115	161	144	168	165
HI-GRADE MATERIALS COMPANY	CENTRO	0	---	---	---	---	---	2
HILARIDES 1998 REVOCABLE FAMILY TRUST	BAJA	303	1987	26	1	1	2	2
HILL FAMILY TRUST AND HILL'S RANCH, INC.	CENTRO	2,335	1989	38	88	41	40	30
HITCHIN LUCERNE, INC.	ESTE	16	1990	9	9	10	10	10
HO, TING-SENG AND AH-GIT	BAJA	300	---	---	---	---	---	---
HOLLISTER, ROBERT H. AND RUTH M.	BAJA	44	1988	10	7	7	2	1
HOLWAY JEFFREY R AND PATRICIA GAGE	ALTO	8	1989	---	---	---	---	---
HOLWAY, JEFFREY R	ALTO	11	1989	---	---	---	---	---
HONG, PAUL B. AND MAY	BAJA	85	1990	0	0	0	0	0
HOOD FAMILY TRUST	BAJA	41	1988	12	12	2	2	14
HORTON, JOHN	BAJA	242	1989	15	15	15	0	0
HORTON'S CHILDREN'S TRUST	BAJA	1,291	1989	525	383	406	254	225
		(199) *		(142) *	(127) *	(128) *	(123) *	(96) *
HOWARD, ET AL.	CENTRO	43	1988	0	0	0	0	0
HUBBARD, ESTER AND MIZUNO, ARLEAN	BAJA	28	1990	0	0	0	3	3
HUERTA, HECTOR	CENTRO	656	1989	888	1,034	818	924	883
HUNT, CONNIE	ALTO	66	1986	---	---	---	---	---
HUNT, RALPH M. AND LILLIAN F.	BAJA	51	1987	3	2	3	4	3
HUTCHISON TRUST, WILLIAM O.	BAJA	0	1986,1988	1	1	0	0	0

TABLE 2
MOJAVE BASIN AREA
SUMMARY OF VERIFIED PRODUCTION
OWNER TOTAL

OWNER	SUBAREA	VERIFIED BASE ANNUAL PRODUCTION AMOUNT	VERIFIED BASE ANNUAL PRODUCTION YEAR	VERIFIED ANNUAL PRODUCTION 2015	2016	2017	2018	2019
HYATT, JAMES AND BRENDA	BAJA	210	1988	22	17	17	17	17
IM, NICHOLAS NAK-KYUN	BAJA	150	1986	175	102	78	62	54
IRVIN, BERTRAND W.	BAJA	29	1989	21	21	20	14	13
ITALMOOD INC., ET. AL.	BAJA	190	1988	61	72	65	20	46
JACKS, JAMES F.	BAJA	10	1988	0	1	1	1	1
JACKSON, JAMES N. JR REVOCABLE LIVING TRUST	BAJA	54	1988	0	0	0	0	0
JACKSON, RAY REVOCABLE TRUST NO. 45801	BAJA	1	1990	1	0	0	0	0
JAMBOREE HOUSING CORPORATION	ALTO	0	1990	43	44	45	41	45
JESS RANCH WATER COMPANY	ALTO	18,375	1986	5,269	5,446	6,639	8,874	8,407
		(7,230) *		(1,184) *	(1,071) *	(1,418) *	(1,427) *	(1,492) *
JOHNSON, CARLEAN	ALTO	23	1989	29	23	19	22	25
JOHNSON, JAMES R. AND ELLEN	BAJA	247	1989	25	19	23	26	22
JOHNSON, RONALD	ALTO	31	1989	---	---	---	---	---
JOHNSTON, HARRIET AND JOHNSTON, LAWRENCE W.	ALTO	127	1988	3	3	2	4	3
JONES TRUST DATED MARCH 16, 2002	ESTE	89	1989	12	18	16	16	17
JONES, JOETTE	CENTRO	22	---	---	---	---	---	---
JORDAN FAMILY TRUST	CENTRO	460	1990	5	2	4	4	4
JUBILEE MUTUAL WATER COMPANY	ESTE	142	1989	102	105	109	100	109
JUNIPER RIVIERA COUNTY WATER DISTRICT	ESTE	37	---	64	66	66	66	70
KANESAKA, KENJI AND YUKARI	ALTO	0	1990	0	0	0	0	0
KARIMI, HOOSHANG	BAJA	70	1989	0	1	0	0	1
KASNER FAMILY LIMITED PARTNERSHIP	CENTRO	421	1989	0	0	7	0	0
KASNER FAMILY LIMITED PARTNERSHIP	BAJA	843	1993	914	962	650	99	560
KASNER, ROBERT	BAJA	5,713	1986,1989	4,912	5,273	4,216	3,476	3,884
KATCHER, AUGUST M. AND MARCELINE	BAJA	23	1987	1	1	1	1	1
KEMP, ROBERT AND ROSE	BAJA	32	1989	0	0	0	0	0

TABLE 2
MOJAVE BASIN AREA
SUMMARY OF VERIFIED PRODUCTION
OWNER TOTAL

OWNER	SUBAREA	VERIFIED BASE ANNUAL PRODUCTION AMOUNT	VERIFIED BASE ANNUAL PRODUCTION YEAR	VERIFIED ANNUAL PRODUCTION 2015	2016	2017	2018	2019
KEMPER CAMPBELL RANCH	ALTO	473	1989	185	321	20	143	65
KIM, JIN S. AND HYUN H.	CENTRO	190	1989	0	0	0	0	0
KIM, JOON HO AND MAL BOON REVOCABLE TRUST	BAJA	764	1987	745	708	304	337	259
KIM, JU SANG	ESTE	30	1989	1	1	1	1	1
KIM, SEON JA	BAJA	50	1986	0	1	1	1	1
KOEGLER, RONALD R. AND CAROLYN V.	BAJA	26	1988	10	12	11	14	10
KOERING, RICHARD AND KOERING, DONNA	BAJA	20	1988	1	1	1	1	1
KOROGHLIAN, TED AND NAJWA	BAJA	15	1987	14	8	6	7	6
KOSHAREK, JOHN AND JOANN	BAJA	54	1989	8	10	12	10	11
LAKE ARROWHEAD COMMUNITY SERVICES DISTRICT	ALTO	658	1987	0	0	0	0	0
LAKE JODIE PROPERTY OWNERS ASSOCIATION	BAJA	2,862	1988	537	510	475	500	531
		(311) *		(307) *	(292) *	(291) *	(304) *	(292) *
LAKE WAIKIKI	BAJA	400	1986	0	0	0	0	0
		(98) *		(0) *	(0) *	(0) *	(0) *	(0) *
LAKE WAINANI OWNERS ASSOCIATION	BAJA	2,156	1988	582	550	453	446	351
		(938) *		(203) *	(203) *	(203) *	(203) *	(203) *
LAM, PHILLIP	BAJA	922	1990	29	5	4	11	9
		(105) *		(12) *	(5) *	(4) *	(7) *	(6) *
LANGLEY, JAMES	ALTO	5	---	---	---	---	---	---
LANGLEY, MICHAEL R. AND SHARON	BAJA	20	1990	6	14	9	12	12
LAVANH, ET AL.	BAJA	24	1989	7	1	1	1	1
LAWRENCE, WILLIAM W.	BAJA	45	1989	1	1	1	1	1
LAWSON, ERNEST AND BARBARA	ALTO	15	1986	1	1	1	1	1
LEE, ANNA K. AND ESHBAN K.	ESTE	33	---	---	---	---	---	---
LEE, DOO HWAN	ESTE	78	1989	0	0	0	0	0
LEE, ET AL., SEPOONG AND WOO POONG	CENTRO	77	1989	1	1	1	1	1
LEE, VIN JANG T.	BAJA	630	1986	0	0	0	0	0

TABLE 2
MOJAVE BASIN AREA
SUMMARY OF VERIFIED PRODUCTION
OWNER TOTAL

OWNER	SUBAREA	VERIFIED BASE ANNUAL PRODUCTION AMOUNT	VERIFIED BASE ANNUAL PRODUCTION YEAR	VERIFIED ANNUAL PRODUCTION 2015	2016	2017	2018	2019
LEM, HOY	BAJA	32	1989	0	0	0	0	0
LENHERT, RONALD AND TONI	ALTO	37	1989	8	8	7	8	8
LEYERLY, GENEVA **	CENTRO	65	1990	5	6	4	4	3
LHC ALLIGATOR, LLC	ALTO	498	1990	0	0	0	0	0
LIANG, YUAN - I AND TZU - MEI CHEN	BAJA	200	---	0	0	0	0	0
LIBERTY UTILITIES (APPLE VALLEY RANCHOS WATER) CORP.	ALTO	13,610	1989	8,990	8,084	7,856	8,276	7,907
LIBERTY UTILITIES (APPLE VALLEY RANCHOS WATER) CORP.	BAJA	453	1990	125	138	135	138	124
LIN, KUAN JUNG AND CHUNG, DER-BING	BAJA	451	1986	0	0	0	0	0
LO, ET AL.	BAJA	59	1989	16	33	55	30	33
LOPEZ, BALTAZAR	ESTE	385	1990	0	0	0	0	0
LOW, DEAN	ALTO	199	1990	0	0	0	0	0
LUA, MICHAEL T. AND DONNA S.	ESTE	348	1987	0	0	0	0	0
LUCERNE VALLEY MUTUAL WATER COMPANY	ESTE	54	1986	35	36	27	32	35
LUCERNE VALLEY PARTNERS	ESTE	1,213	1989	0	0	0	0	0
LUCERNE VISTA MUTUAL WATER COMPANY	ESTE	21	1989	17	18	14	18	16
LUCKEY 2010 REVOCABLE TRUST	ALTO	300	1987	137	1	1	1	1
M BIRD CONSTRUCTION	BAJA	41	1986	0	0	0	0	0
M.B. LANDSCAPING AND NURSERY, INC.	ESTE	1,773	1989	1,050	1,406	1,253	1,301	1,047
MAHJOUBI, AFSAR S.	BAJA	63	1990	0	0	0	0	0
MALONEY, JANICE	BAJA	36	1990	2	2	2	2	2
MANNING, SHARON S.	BAJA	63	1989	45	43	43	42	16
MARCROFT, JAMES A. AND JOAN	BAJA	38	1989	18	20	24	27	14
MARIANA RANCHOS COUNTY WATER DISTRICT	ALTO	270	1989	189	188	198	210	207
MARSHALL, CHARLES	BAJA	20	1988	0	0	0	0	0
MARTIN, MICHAEL D. AND ARLENE D.	BAJA	63	1989	35	42	42	42	42
MCCOLLUM, CHARLES L.	CENTRO	115	1990	---	---	---	---	---

TABLE 2
MOJAVE BASIN AREA
SUMMARY OF VERIFIED PRODUCTION
OWNER TOTAL

OWNER	SUBAREA	VERIFIED BASE ANNUAL PRODUCTION		VERIFIED ANNUAL PRODUCTION				
		AMOUNT	YEAR	2015	2016	2017	2018	2019
MCKINNEY, PAULA	ALTO	33	1986	---	---	---	---	---
MEAD FAMILY TRUST	CENTRO	115	1989	1	1	1	1	1
MILBRAT, IRVING H.	BAJA	73	1989	32	35	30	32	31
MILLER LIVING TRUST	BAJA	18	1989	0	0	0	0	0
MITSUBISHI CEMENT CORPORATION	ESTE	1,395	1987	432	373	326	357	322
MIZRAHIE, ET AL.	BAJA	145	1986	---	---	---	---	---
MLH, LLC	ALTO	13	1986,1990	4	8	8	8	7
MOJAVE DESERT LAND TRUST	ALTO	40	1989	1	1	1	1	1
MOJAVE SOLAR, LLC	CENTRO	5,239	1986	1,389	1,656	1,506	1,632	1,306
MOJAVE WATER AGENCY	ALTO	0	---	0	0	50	20	22
MONACO INVESTMENT COMPANY	ESTE	70	1989	0	0	0	0	0
MORRIS TRUST, JULIA V.	BAJA	304	1988	1	1	1	1	1
MOSS, LAWRENCE W. AND HELEN J.	ESTE	43	1989	14	14	32	32	36
MOST FAMILY TRUST	CENTRO	56	1986	---	---	---	---	---
MULLIGAN, ROBERT AND INEZ	BAJA	35	1989	10	10	10	0	0
MURPHY, JEAN	BAJA	24	1989	5	5	4	4	5
NAVAJO MUTUAL WATER COMPANY	ALTO	88	1990	26	30	30	30	25
NEW SPRINGS LIMITED PARTNERSHIP	BAJA	2,329	1989	0	0	0	0	0
NEWBERRY COMMUNITY SERVICES DISTRICT	BAJA	23	1989	15	10	10	11	15
NEWBERRY SPRINGS RECREATIONAL LAKES ASSOCIATION	BAJA	1,085	---	---	---	---	---	---
NORRIS TRUST, MARY ANN	ESTE	73	1987	1	1	1	1	1
NSSLC, INC.	BAJA	455	1986	206	190	103	141	135
		(109) *		(65) *	(65) *	(65) *	(65) *	(65) *
NUÑEZ, LUIS SEGUNDO	ALTO	0	1989	1	1	1	1	1
NUNN FAMILY TRUST	ALTO	36	1989	1	1	1	1	1
NURSERY PRODUCTS LLC	CENTRO	0	---	6	12	12	4	5

TABLE 2
MOJAVE BASIN AREA
SUMMARY OF VERIFIED PRODUCTION
OWNER TOTAL

OWNER	SUBAREA	VERIFIED BASE ANNUAL PRODUCTION		VERIFIED ANNUAL PRODUCTION				
		AMOUNT	YEAR	2015	2016	2017	2018	2019
O. F. D. L., INC.	BAJA	625	1992	326	307	320	275	295
		(300) *		(157) *	(158) *	(169) *	(167) *	(165) *
OASIS WORLD MISSION	ESTE	0	---	0	26	44	48	66
ODESSA WATER DISTRICT	CENTRO	299	1987	8	11	11	17	6
OHAI, REYNOLDS AND DOROTHY	CENTRO	137	1989	10	1	1	1	1
OMYA CALIFORNIA, INC.	ESTE	23	1989	21	19	23	30	24
ORO GRANDE SCHOOL DISTRICT	ALTO	107	---	18	59	65	65	75
OSTERKAMP, GEROLD **	CENTRO	260	1990	125	125	125	125	125
P AND H ENGINEERING AND DEVELOPMENT CORPORATION	BAJA	667	1987	0	0	0	0	0
PACIFIC GAS AND ELECTRIC COMPANY	CENTRO	4,474	1990	2,464	2,791	2,593	2,726	2,898
PAK, KAE SOO AND MYONG HUI KANG	ESTE	247	1987	113	56	56	69	67
PATINO, JOSÉ	BAJA	22	1990	1	1	1	1	5
PEARCE, CRAIG L.	BAJA	150	1987	5	5	3	13	13
PERKO, BERT K.	BAJA	132	1988	32	46	45	41	26
PERRY REVOCABLE LIVING TRUST, THOMAS AND PATRICIA	ALTO	0	1989	1	1	1	1	1
PETTIGREW, DAN	ESTE	22	1988	---	---	---	---	---
PETTIGREW, JAMES AND CHERLYN	ESTE	500	1988	132	103	88	139	5
PHAM, ET AL.	ALTO	0	1990	28	19	0	0	0
PHELAN PIÑON HILLS COMMUNITY SERVICES DISTRICT	OESTE	4,680	1989	1,957	1,539	1,834	2,451	2,472
PHELAN PIÑON HILLS COMMUNITY SERVICES DISTRICT	ALTO	355	1990	174	243	237	161	129
PITTMAN, LEROY W.	ALTO	148	1990	1	1	1	1	1
POLAND, JOHN R. AND KATHLEEN A.	BAJA	92	1990	12	11	11	13	8
POLICH, DONNA	ALTO	65	---	---	---	---	---	---
PORTER, TIMOTHY M.	BAJA	30	1988	0	0	0	0	0
PRECISION INVESTMENTS SERVICES, LLC	BAJA	845	1986,1988	723	563	280	211	189
PRICE, DONALD AND RUTH	BAJA	42	1989	1	1	1	1	1

TABLE 2
MOJAVE BASIN AREA
SUMMARY OF VERIFIED PRODUCTION
OWNER TOTAL

OWNER	SUBAREA	VERIFIED BASE ANNUAL PRODUCTION		VERIFIED ANNUAL PRODUCTION				
		AMOUNT	YEAR	2015	2016	2017	2018	2019
PRUETT, ANDREA	BAJA	36	1987	0	0	0	0	0
QUAKENBUSH, SAMUEL R.	BAJA	153	1986	4	5	5	5	5
		(19) *		(4) *	(5) *	(5) *	(5) *	(5) *
QUIGG AND COMPANY, INC.	BAJA	0	1988	0	0	0	0	0
QUIROS, FRANSISCO J. AND HERRMANN, RONALD	BAJA	38	1989	21	21	31	35	35
RANCHERITOS MUTUAL WATER COMPANY	ALTO	169	1990	102	102	108	109	105
REED, MIKE	ESTE	58	1989	1	1	1	1	1
RHEE, ANDREW N.	ESTE	70	---	---	---	---	41	23
RICE, HENRY C. AND DIANA	BAJA	24	1988	1	1	1	0	0
RIEGER FAMILY TRUST, WALTER M.	BAJA	0	1988	0	0	0	0	0
RIM PROPERTIES, A GENERAL PARTNERSHIP	ALTO	9	---	---	---	---	---	---
RIOS, MARIANO V.	CENTRO	8	1986	6	8	6	6	6
RIVERO, FIDEL V.	CENTRO	20	1989	1	1	1	1	1
RIZVI, S.R ALI	BAJA	27	1989	0	0	0	0	0
ROBERTSON'S READY MIX	ESTE	0	---	60	77	78	87	124
ROSSI, JAMES L. AND NAOMI I.	BAJA	614	1988	433	406	198	321	376
ROYAL WAY	ESTE	200	---	48	43	50	50	53
RUE RANCH, INC.	ALTO	30	1989	1	1	9	2	9
RUISCH TRUST, DALE W. AND NELLIE H.	CENTRO	650	1989	458	655	646	648	611
RUISCH, ET AL. **	CENTRO	862	1988	666	698	594	475	415
S AND B BROTHERS, LLC	BAJA	714	1988	151	151	151	86	0
		(221) *		(91) *	(91) *	(91) *	(52) *	(0) *
S AND E 786 ENTERPRISES, LLC	ESTE	597	1986	1,024	0	0	0	0
SABA, SABA A. AND SHIRLEY L.	ESTE	1,120	1989	0	0	0	0	0
SAGABEAN-BARKER, KANOEOLOKELANI L.	BAJA	188	1989	48	44	34	46	46
		(34) *		(14) *	(14) *	(14) *	(14) *	(14) *

TABLE 2
MOJAVE BASIN AREA
SUMMARY OF VERIFIED PRODUCTION
OWNER TOTAL

OWNER	SUBAREA	VERIFIED BASE ANNUAL PRODUCTION AMOUNT	VERIFIED BASE ANNUAL PRODUCTION YEAR	VERIFIED ANNUAL PRODUCTION 2015	2016	2017	2018	2019
SAMPLES, BERNARD D. AND JANICE E.	BAJA	43	1990	13	11	11	11	7
SAMRA, JAGTAR S.	BAJA	30	1990	14	20	10	9	2
SAN BERNARDINO CO BARSTOW - DAGGETT AIRPORT	BAJA	168	1989	41	57	33	16	14
SAN BERNARDINO COUNTY - HIGH DESERT DETENTION CENTER	ALTO	0	---	81	92	95	121	188
SAN BERNARDINO COUNTY SERVICE AREA 29	ESTE	40	1989	59	58	51	53	41
SAN BERNARDINO COUNTY SERVICE AREA 42	ALTO	465	1989	68	65	70	66	54
SAN BERNARDINO COUNTY SERVICE AREA 64	ALTO	3,822	1990	2,466	2,395	2,622	2,801	2,617
SAN BERNARDINO COUNTY SERVICE AREA 70J	ALTO	1,015	---	1,513	1,480	1,547	1,705	1,524
SAPP, ROBERT D. AND LEE, TERESA J.	ALTO	0	1990	8	7	8	7	8
SCRAY, MICHELLE A. TRUST	ALTO	15	1989	1	1	1	1	1
SECURITY PAVING COMPANY, INC.	BAJA	0	---	8	0	9	0	0
SERVICE ROCK PRODUCTS CORPORATION	CENTRO	766	1989	117	122	77	18	15
SERVICE ROCK PRODUCTS CORPORATION	ALTO	20	1988	13	14	9	8	5
SERVICE ROCK PRODUCTS CORPORATION	BAJA	0	---	5	1	1	1	1
SEXTON, RODNEY A. AND SEXTON, DEREK R.	CENTRO	232	1990	0	0	0	0	0
SHEEP CREEK WATER COMPANY	ALTO	0	---	0	0	0	0	38
SHENG, JEN	BAJA	210	1989	0	1	3	1	1
		(33) *		(0) *	(1) *	(3) *	(1) *	(1) *
SHEPPARD, THOMAS AND GLORIA	BAJA	217	1989	20	9	13	8	11
SHORT, JEROME E.	BAJA	30	1989	16	15	17	17	17
SILVER LAKES ASSOCIATION	ALTO	4,987	1989	3,192	2,948	3,254	3,699	3,234
SINGH, ET AL.	BAJA	31	1989	8	1	0	0	0
SMITH, DENISE DBA AMEREQUINE BEAUTY, INC	BAJA	0	---	102	69	113	91	82
SMITH, PORTER AND ANITA	BAJA	25	1990	0	0	0	0	0
SON'S RANCH	ESTE	140	1990	53	51	53	55	56
SOPPELAND REVOCABLE TRUST	CENTRO	478	1989	10	18	7	1	1

TABLE 2
MOJAVE BASIN AREA
SUMMARY OF VERIFIED PRODUCTION
OWNER TOTAL

OWNER	SUBAREA	VERIFIED BASE ANNUAL PRODUCTION AMOUNT	VERIFIED BASE ANNUAL PRODUCTION YEAR	VERIFIED ANNUAL PRODUCTION 2015	2016	2017	2018	2019
SOUTHERN CALIFORNIA EDISON COMPANY	BAJA	600	1986	0	0	0	0	0
SOUTHERN CALIFORNIA GAS COMPANY	BAJA	98	1990	12	8	7	7	6
SPECIALTY MINERALS, INC.	ESTE	42	1987	40	38	53	57	43
SPERRY, WESLEY	BAJA	4	1989	1	1	0	0	0
SPILLMAN, JAMES R. AND NANCY J.	ESTE	23	1987	7	7	5	5	5
SPRING VALLEY LAKE ASSOCIATION	ALTO	3,768	1990	2,541	2,745	2,534	2,513	2,140
SPRING VALLEY LAKE COUNTRY CLUB	ALTO	977	1987	890	709	691	703	560
ST. ANTONY COPTIC ORTHODOX MONASTERY	BAJA	130	1990	354	295	324	208	287
STARKE, GEORGE A. AND JAYNE E.	BAJA	23	1987	0	0	0	0	0
STORM, RANDALL	ALTO	62	1988	---	---	---	---	---
SUDMEIER, GLENN W.	ALTO	20	1990	2	1	1	1	1
SUMMERS FAMILY TRUST	ALTO	0	1989	0	0	0	0	0
SUMMIT VALLEY RANCH, LLC	ALTO	57	1989	9	8	31	19	3
SUNDOWN LAKES, INC.	BAJA	1,361	1989	586	687	471	501	336
		(420) *		(168) *	(168) *	(168) *	(168) *	(168) *
SUNRAY LAND COMPANY, LLC	BAJA	63	1989	95	5	14	1	1
SZYNKOWSKI, RUTH J.	BAJA	29	1990	2	2	2	2	2
TALLAKSON FAMILY REVOCABLE TRUST	CENTRO	17	1990	6	6	6	6	6
TAPIE, RAYMOND L.	BAJA	108	1986	1	1	1	1	1
		(18) *		(1) *	(1) *	(1) *	(1) *	(1) *
TEISAN, JERRY	BAJA	96	1988	0	0	0	0	0
THAYER, SHARON	BAJA	198	1986,1990	79	84	67	69	58
		(97) *		(31) *	(30) *	(30) *	(30) *	(31) *
THE CUSHENBURY TRUST, C/O SPECIALTY MINERALS, INC.	ESTE	10	1987	1	0	0	0	0
THOMAS, STEPHEN AND LORI	BAJA	171	1990	4	9	5	6	3
		(49) *		(4) *	(9) *	(5) *	(6) *	(3) *
THOMPSON LIVING TRUST, JAMES A. AND SULA B.	ALTO	418	1986	16	5	4	1	4

TABLE 2
MOJAVE BASIN AREA
SUMMARY OF VERIFIED PRODUCTION
OWNER TOTAL

OWNER	SUBAREA	VERIFIED BASE ANNUAL PRODUCTION		VERIFIED ANNUAL PRODUCTION				
		AMOUNT	YEAR	2015	2016	2017	2018	2019
THOMPSON LIVING TRUST, R.L. AND R.A.	ALTO	2	1989	5	5	4	4	1
THRASHER, GARY	ALTO	373	1987	22	23	19	15	8
THUNDERBIRD COUNTY WATER DISTRICT	ALTO	118	1989	103	108	106	107	109
TRANSAMERICA FIN'L SVC - SPEARS, LARRY B. AND ERLINDA	ALTO	26	1986	0	0	0	0	0
TRIPLE H PARTNERSHIP	BAJA	218	1989	116	115	69	92	78
TROEGER FAMILY TRUST, RICHARD H.	OESTE	112	1990	8	6	8	6	4
TURNER, TERRY	BAJA	30	1988	1	1	1	1	1
UDDERLY GOLD FARMS, LLC	ALTO	0	1990	0	0	0	0	0
UNION PACIFIC RAILROAD COMPANY	BAJA	249	1989	34	8	54	66	52
VACA, ANDY AND TERESITA S.	BAJA	20	1989	10	12	11	9	5
VALENTI, VITO	CENTRO	17	1989	2	2	1	0	0
VAN BASTELAAR, ALPHONSE	BAJA	78	1990	87	88	80	94	106
VAN DAM FAMILY TRUST, GLEN AND JENNIFER	BAJA	5,430	1989	3,583	2,751	2,215	3,134	2,367
VAN DAM REVOCABLE TRUST, E AND S	CENTRO	722	1990	170	171	168	162	158
VAN LEEUWEN, JOHN	BAJA	2,018	1986	876	1,034	1,050	1,027	757
VAN LEEUWEN, JOHN	CENTRO	1,465	1987	1,172	1,037	1,049	1,292	1,087
VANDER DUSSEN TRUST, AGNES AND EDWARD	BAJA	1,792	1990	1,158	1,191	1,106	839	741
VANHOOPS HOLDINGS, LP	ALTO	360	1987	5	0	0	0	0
VERNOLA TRUST, PAT AND MARY ANN	CENTRO	3,116	1990	3,598	3,541	3,281	3,317	3,234
VICTOR VALLEY COMMUNITY COLLEGE DISTRICT	ALTO	240	1989	313	328	358	412	336
VICTOR VALLEY MEMORIAL PARK	ALTO	0	---	69	51	40	45	41
VICTORVILLE WATER DISTRICT, ID#1	ALTO	23,020	1990	17,596	16,903	18,504	19,334	18,368
VICTORVILLE WATER DISTRICT, ID#1	CENTRO	796	---	---	---	---	---	---
VICTORVILLE WATER DISTRICT, ID#2	ALTO	2,932	1990	4,398	3,986	4,797	4,931	4,800
VOGLER, ALBERT H.	ALTO	62	1989	1	1	1	1	1
WAGNER LIVING TRUST	ALTO	1,224	1986,1990	---	---	---	---	---

TABLE 2
MOJAVE BASIN AREA
SUMMARY OF VERIFIED PRODUCTION
OWNER TOTAL

OWNER	SUBAREA	VERIFIED BASE ANNUAL PRODUCTION		VERIFIED ANNUAL PRODUCTION				
		AMOUNT	YEAR	2015	2016	2017	2018	2019
WAKULA FAMILY TRUST	ALTO	11	1989	1	1	1	1	1
WANG, STEVEN	BAJA	10	1990	---	---	---	---	---
WARD, KEN AND BARBARA	ALTO	65	1989	26	30	31	16	16
WARD, RAYMOND	BAJA	105	1990	65	70	91	76	50
WEEMS, LIZZIE	BAJA	53	1987	9	8	8	10	0
WEERAISINGHE, MAITHRI N.	BAJA	15	1989	1	1	1	1	1
WEISER, ET AL.	ESTE	90	1990	153	143	143	163	87
WERNER, ANDREW J.	CENTRO	18	---	---	---	---	---	---
WEST END MUTUAL WATER COMPANY	ESTE	30	1989	14	9	11	13	13
WEST, HOWARD AND SUZY	ALTO	72	1986	0	0	0	0	0
WEST, JIMMIE E.	ALTO	10	1990	1	1	1	1	1
WESTERN DEVELOPMENT AND STORAGE, LLC	CENTRO	6	1989,1990	---	---	---	---	---
WESTERN HORIZON ASSOCIATES, INC.	BAJA	1,363	1988	0	532	576	479	737
WESTERN WATER COMPANY	ALTO	15	1989	0	0	0	0	0
WESTLAND INDUSTRIES, INC.	ALTO	54	1989	26	21	29	28	25
WET SET, INC.	BAJA	716	1986	329	362	376	404	375
		(404) *		(115) *	(144) *	(134) *	(135) *	(130) *
WIENER, MELVIN AND MARIAM S.	ALTO	30	1989	0	0	0	0	0
WILSHIRE ROAD PARTNERS	ESTE	692	1987	0	0	0	0	0
WITHEY, CONNIE	CENTRO	22	1989	1	1	1	1	1
WITTE, E. DANIEL AND MARCIA	BAJA	27	1987	6	1	1	1	1
WLSR, INC.	BAJA	873	1989	678	664	702	781	659
		(328) *		(133) *	(133) *	(133) *	(133) *	(133) *
WOOD, MICHAEL AND DENISE	ALTO	0	---	1	1	35	44	12
WORSEY, JOSEPH A. AND REVAE	BAJA	29	1990	1	1	0	0	0

TABLE 2
MOJAVE BASIN AREA
SUMMARY OF VERIFIED PRODUCTION
OWNER TOTAL

OWNER	SUBAREA	VERIFIED BASE ANNUAL PRODUCTION AMOUNT	VERIFIED BASE ANNUAL PRODUCTION YEAR	VERIFIED ANNUAL PRODUCTION 2015	2016	2017	2018	2019
TOTAL VERIFIED PRODUCTION ALL FACILITIES		294,159		140,224	138,678	134,211	143,178	137,440
TOTAL PRODUCTION NET RECIRCULATED WATER		253,822		123,223	122,117	119,304	123,548	116,584

NOTES:

NS = NON STIPULATING PARTY

* THE AMOUNT SHOWN IN PARENTHESIS IS THE ANNUAL PRODUCTION FOR CONSUMPTIVE USES INCLUDING LAKE EVAPORATION FOR THAT OWNER. THE DIFFERENCE BETWEEN THE OWNER TOTAL AND THE AMOUNT SHOWN IN PARENTHESIS IS RECIRCULATED WATER AND IS SHOWN ON TABLE 1A OF THIS REPORT.

** APPELLANTS NOT SUBJECT TO THE JUDGMENT AFTER TRIAL PURSUANT TO SUPREME COURT DECISION DATED AUGUST 21, 2000. THE AGGREGATE BASE ANNUAL PRODUCTION OF THESE PARTIES WAS DETERMINED PRIOR TO TRIAL AND CONSISTS OF 291 ACRE FEET IN THE ALTO SUBAREA AND 1,187 ACRE FEET IN THE CENTRO SUBAREA. THE VERIFIED PRODUCTION WAS ESTIMATED BY WATERMASTER.

TABLE 3

MOJAVE BASIN AREA

SUMMARY OF VERIFIED PRODUCTION

IN ALTO SUBAREA, OWNER TOTAL

TABLE 3
MOJAVE BASIN AREA
SUMMARY OF VERIFIED PRODUCTION IN ALTO SUBAREA
OWNER TOTAL

	VERIFIED BASE ANNUAL PRODUCTION		VERIFIED ANNUAL PRODUCTION				
OWNER	**AMOUNT**	**YEAR**	**2015**	**2016**	**2017**	**2018**	**2019**
ABBOTT, CARRON	0	1986	2	0	---	---	---
ADELANTO, CITY OF	5,182	1990	3,773	4,136	3,654	3,818	3,864
ADES, JOHN AND DEVON	37	1989	5	5	5	6	5
AGCON, INC.	384	1990	183	154	174	294	314
AMERICAN STATES WATER COMPANY	1,000		---	---	---	---	---
APPLE VALLEY FOOTHILL COUNTY WATER DISTRICT	167	1989	89	83	85	95	82
APPLE VALLEY HEIGHTS COUNTY WATER DISTRICT	125	1988	101	99	96	102	101
APPLE VALLEY UNIFIED SCHOOL DISTRICT	0		0	2	54	54	27
APPLE VALLEY VIEW MUTUAL WATER COMPANY	36	1990	23	23	23	24	22
APPLE VALLEY, TOWN OF	1,082	1989	330	443	502	508	468
BASS TRUST, NEWTON T.	514	1989	2	2	2	2	3
BASTIANON REVOCABLE TRUST	77	1989	1	1	1	1	1
BASURA FAMILY TRUST	0		---	---	---	---	---
BEEBE, ROBERT W. AND DOROTHY K.	6	1986	0	0	0	0	0
BEINSCHROTH FAMILY TRUST	670	1989	112	26	29	47	8
BEINSCHROTH FAMILY TRUST	25		0	0	0	0	0
BOX, GEARY S. AND LAURA	22	1989	0	0	0	4	5
BROOKLIER, NANCY L.	0	1986	0	0	0	0	0
BROWN, BOBBY G. AND VALERIA R.	42	1987	2	2	1	1	1
BROWN, JENNIFER	41	1989	5	5	9	4	6
BRUNEAU, KAREN	10	1989	3	3	2	2	1
BRYANT, IAN	29		---	---	---	---	---
BUNNELL, DICK	24	1990	2	2	2	2	2
CALMAT COMPANY	25	1987	4	4	4	4	4
CALPORTLAND COMPANY - AGRICULTURE	643	1988	0	0	0	0	0
CALPORTLAND COMPANY - ORO GRANDE PLANT	2,809	1988	288	304	447	763	598

TABLE 3
MOJAVE BASIN AREA
SUMMARY OF VERIFIED PRODUCTION IN ALTO SUBAREA
OWNER TOTAL

	VERIFIED BASE ANNUAL PRODUCTION		VERIFIED ANNUAL PRODUCTION				
OWNER	**AMOUNT**	**YEAR**	**2015**	**2016**	**2017**	**2018**	**2019**
CDFW - MOJAVE NARROWS REGIONAL PARK	2,107	1989	1,211	1,649	1,649	1,770	1,590
CDFW - MOJAVE RIVER FISH HATCHERY	10,678	1988	8,268	7,328	5,220	7,622	9,528
	(20) *		(20) *	(20) *	(20) *	(20) *	(21) *
CEMEX, INC.	1,499	1988	1,396	1,307	1,173	1,152	1,120
CROCKER, BRIAN J.	0	1986	0	0	0	0	0
DLW REVOCABLE TRUST	70	1988	0	0	0	0	0
DOLCH, ROBERT AND JUDY	100	1990	4	4	4	4	4
DORA LAND, INC.	15	1990	0	0	0	0	0
EAST DESERT LAND COMPANY, LLC **	0		1	322	908	1,208	1,144
ELISABELLA, LLC	0		---	---	---	---	---
EVENSON, EDWIN H. AND JOYCELAINE C.	70	1986	1	1	1	1	1
FEDERAL BUREAU OF PRISONS, VICTORVILLE	686		0	0	0	0	0
FINCH, JENIFER	30	1990	11	6	6	7	0
FISCHER REVOCABLE LIVING TRUST	36	1990	1	1	1	1	1
FISHER TRUST, JEROME R.	633	1990	33	0	0	0	0
FITZWATER, R. E. **	291	1989	20	1	1	1	1
FRAZIER, ET AL.	50		---	---	---	---	---
GOLDEN STATE WATER COMPANY	940	1990	877	871	877	885	839
GREEN ACRES ESTATES	25	1990	6	5	4	5	6
GULBRANSON, MERLIN	5	1988	0	0	0	0	0
HAAS, BRYAN C. AND HINKLE, MARY H.	9	1986	0	0	0	0	0
HALANNA EQUITIES III	19	1989	3	8	6	6	4
HAMILTON FAMILY TRUST	108	1990	12	12	14	15	15
HARRISON, CONNIE AND HAROLD	0	1986	0	0	0	0	0
HELENDALE COMMUNITY SERVICES DISTRICT	3,999	1990	1,523	1,486	1,520	1,539	1,479
HELENDALE SCHOOL DISTRICT	18	1990	6	5	6	6	7

TABLE 3
MOJAVE BASIN AREA
SUMMARY OF VERIFIED PRODUCTION IN ALTO SUBAREA
OWNER TOTAL

	VERIFIED BASE ANNUAL PRODUCTION		VERIFIED ANNUAL PRODUCTION				
OWNER	**AMOUNT**	**YEAR**	**2015**	**2016**	**2017**	**2018**	**2019**
HESPERIA - GOLF COURSE, CITY OF	678	1990	497	477	480	571	547
HESPERIA VENTURE I, LLC	0	1987	1	1	1	1	1
HESPERIA WATER DISTRICT	14,171	1990	12,945	13,207	13,630	14,259	13,245
HESPERIA, CITY OF	6,736		---	---	---	---	---
HI-GRADE MATERIALS COMPANY	149	1987	15	14	18	18	18
HOLWAY JEFFREY R AND PATRICIA GAGE	8	1989	---	---	---	---	---
HOLWAY, JEFFREY R	11	1989	---	---	---	---	---
HUNT, CONNIE	66	1986	---	---	---	---	---
JAMBOREE HOUSING CORPORATION	0	1990	43	44	45	41	45
JESS RANCH WATER COMPANY	18,375	1986	5,269	5,446	6,639	8,874	8,407
	(7,230) *		(1,184) *	(1,071) *	(1,418) *	(1,427) *	(1,492) *
JOHNSON, CARLEAN	23	1989	29	23	19	22	25
JOHNSON, RONALD	31	1989	---	---	---	---	---
JOHNSTON, HARRIET AND JOHNSTON, LAWRENCE W.	127	1988	3	3	2	4	3
KANESAKA, KENJI AND YUKARI	0	1990	0	0	0	0	0
KEMPER CAMPBELL RANCH	473	1989	185	321	20	143	65
LAKE ARROWHEAD COMMUNITY SERVICES DISTRICT	658	1987	0	0	0	0	0
LANGLEY, JAMES	5		---	---	---	---	---
LAWSON, ERNEST AND BARBARA	15	1986	1	1	1	1	1
LENHERT, RONALD AND TONI	37	1989	8	8	7	8	8
LHC ALLIGATOR, LLC	498	1990	0	0	0	0	0
LIBERTY UTILITIES (APPLE VALLEY RANCHOS WATER) CORP.	13,610	1989	8,990	8,084	7,856	8,276	7,907
LOW, DEAN	199	1990	0	0	0	0	0
LUCKEY 2010 REVOCABLE TRUST	300	1987	137	1	1	1	1
MARIANA RANCHOS COUNTY WATER DISTRICT	270	1989	189	188	198	210	207
MCKINNEY, PAULA	33	1986	---	---	---	---	---

TABLE 3
MOJAVE BASIN AREA
SUMMARY OF VERIFIED PRODUCTION IN ALTO SUBAREA
OWNER TOTAL

OWNER	VERIFIED BASE ANNUAL PRODUCTION		VERIFIED ANNUAL PRODUCTION				
	AMOUNT	YEAR	2015	2016	2017	2018	2019
MLH, LLC	13	1986,1990	4	8	8	8	7
MOJAVE DESERT LAND TRUST	40	1989	1	1	1	1	1
MOJAVE WATER AGENCY	0		0	0	50	20	22
NAVAJO MUTUAL WATER COMPANY	88	1990	26	30	30	30	25
NUÑEZ, LUIS SEGUNDO	0	1989	1	1	1	1	1
NUNN FAMILY TRUST	36	1989	1	1	1	1	1
ORO GRANDE SCHOOL DISTRICT	107		18	59	65	65	75
PERRY REVOCABLE LIVING TRUST, THOMAS AND PATRICIA	0	1989	1	1	1	1	1
PHAM, ET AL.	0	1990	28	19	0	0	0
PHELAN PIÑON HILLS COMMUNITY SERVICES DISTRICT	355	1990	174	243	237	161	129
PITTMAN, LEROY W.	148	1990	1	1	1	1	1
POLICH, DONNA	65		---	---	---	---	---
RANCHERITOS MUTUAL WATER COMPANY	169	1990	102	102	108	109	105
RIM PROPERTIES, A GENERAL PARTNERSHIP	9		---	---	---	---	---
RUE RANCH, INC.	30	1989	1	1	9	2	9
SAN BERNARDINO COUNTY - HIGH DESERT DETENTION CENTER	0		81	92	95	121	188
SAN BERNARDINO COUNTY SERVICE AREA 42	465	1989	68	65	70	66	54
SAN BERNARDINO COUNTY SERVICE AREA 64	3,822	1990	2,466	2,395	2,622	2,801	2,617
SAN BERNARDINO COUNTY SERVICE AREA 70J	1,015		1,513	1,480	1,547	1,705	1,524
SAPP, ROBERT D. AND LEE, TERESA J.	0	1990	8	7	8	7	8
SCRAY, MICHELLE A. TRUST	15	1989	1	1	1	1	1
SERVICE ROCK PRODUCTS CORPORATION	20	1988	13	14	9	8	5
SHEEP CREEK WATER COMPANY	0		0	0	0	0	38
SILVER LAKES ASSOCIATION	4,987	1989	3,192	2,948	3,254	3,699	3,234
SPRING VALLEY LAKE ASSOCIATION	3,768	1990	2,541	2,745	2,534	2,513	2,140
SPRING VALLEY LAKE COUNTRY CLUB	977	1987	890	709	691	703	560

TABLE 3
MOJAVE BASIN AREA
SUMMARY OF VERIFIED PRODUCTION IN ALTO SUBAREA
OWNER TOTAL

OWNER	VERIFIED BASE ANNUAL PRODUCTION		VERIFIED ANNUAL PRODUCTION				
	AMOUNT	YEAR	2015	2016	2017	2018	2019
STORM, RANDALL	62	1988	---	---	---	---	---
SUDMEIER, GLENN W.	20	1990	2	1	1	1	1
SUMMERS FAMILY TRUST	0	1989	0	0	0	0	0
SUMMIT VALLEY RANCH, LLC	57	1989	9	8	31	19	3
THOMPSON LIVING TRUST, JAMES A. AND SULA B.	418	1986	16	5	4	1	4
THOMPSON LIVING TRUST, R.L. AND R.A.	2	1989	5	5	4	4	1
THRASHER, GARY	373	1987	22	23	19	15	8
THUNDERBIRD COUNTY WATER DISTRICT	118	1989	103	108	106	107	109
TRANSAMERICA FIN'L SVC - SPEARS, LARRY B. AND ERLINDA	26	1986	0	0	0	0	0
UDDERLY GOLD FARMS, LLC	0	1990	0	0	0	0	0
VANHOOPS HOLDINGS, LP	360	1987	5	0	0	0	0
VICTOR VALLEY COMMUNITY COLLEGE DISTRICT	240	1989	313	328	358	412	336
VICTOR VALLEY MEMORIAL PARK	0		69	51	40	45	41
VICTORVILLE WATER DISTRICT, ID#1	23,020	1990	17,596	16,903	18,504	19,334	18,368
VICTORVILLE WATER DISTRICT, ID#2	2,932	1990	4,398	3,986	4,797	4,931	4,800
VOGLER, ALBERT H.	62	1989	1	1	1	1	1
WAGNER LIVING TRUST	1,224	1986,1990	---	---	---	---	---
WAKULA FAMILY TRUST	11	1989	1	1	1	1	1
WARD, KEN AND BARBARA	65	1989	26	30	31	16	16
WEST, HOWARD AND SUZY	72	1986	0	0	0	0	0
WEST, JIMMIE E.	10	1990	1	1	1	1	1
WESTERN WATER COMPANY	15	1989	0	0	0	0	0
WESTLAND INDUSTRIES, INC.	54	1989	26	21	29	28	25
WIENER, MELVIN AND MARIAM S.	30	1989	0	0	0	0	0
WOOD, MICHAEL AND DENISE	0		1	1	35	44	12

TABLE 3
MOJAVE BASIN AREA
SUMMARY OF VERIFIED PRODUCTION IN ALTO SUBAREA
OWNER TOTAL

OWNER	VERIFIED BASE ANNUAL PRODUCTION		VERIFIED ANNUAL PRODUCTION				
	AMOUNT	YEAR	2015	2016	2017	2018	2019
TOTAL VERIFIED PRODUCTION ALL FACILITIES	136,111		80,335	78,514	80,702	89,366	86,204
TOTAL PRODUCTION NET RECIRCULATED WATER	114,308		68,002	66,831	70,281	74,317	69,782

NOTES:

NS = NON STIPULATING PARTY

* THE AMOUNT SHOWN IN PARENTHESIS IS THE ANNUAL PRODUCTION FOR CONSUMPTIVE USES INCLUDING LAKE EVAPORATION FOR THAT OWNER. THE DIFFERENCE BETWEEN THE OWNER TOTAL AND THE AMOUNT SHOWN IN PARENTHESIS IS RECIRCULATED WATER AND IS SHOWN ON TABLE 1A OF THIS REPORT.

** APPELLANTS NOT SUBJECT TO THE JUDGMENT AFTER TRIAL PURSUANT TO SUPREME COURT DECISION DATED AUGUST 21, 2000. THE AGGREGATE BASE ANNUAL PRODUCTION OF THESE PARTIES WAS DETERMINED PRIOR TO TRIAL AND CONSISTS OF 291 ACRE FEET IN THE ALTO SUBAREA. THE VERIFIED PRODUCTION WAS ESTIMATED BY WATERMASTER.

TABLE 4

MOJAVE BASIN AREA

SUMMARY OF VERIFIED PRODUCTION

IN BAJA SUBAREA, OWNER TOTAL

TABLE 4
MOJAVE BASIN AREA
SUMMARY OF VERIFIED PRODUCTION IN BAJA SUBAREA
OWNER TOTAL

OWNER	VERIFIED BASE ANNUAL PRODUCTION		VERIFIED ANNUAL PRODUCTION				
	AMOUNT	YEAR	2015	2016	2017	2018	2019
35250 YERMO, LLC	24	1989	13	11	14	14	4
AHN, CHUN SOO AND WHA JA	50	1986	1	1	1	1	1
AKE, CHARLES J. AND MARJORIE M.	23	1990	0	0	0	0	0
ARGUELLES, ALFREDO	647	1986	225	304	233	251	248
ATCHISON, TOPEKA, SANTA FE RAILWAY COMPANY	80	1988	56	56	56	57	56
BAILEY 2007 LIVING REVOCABLE TRUST, SHERÉ R.	27		---	---	---	---	---
BARBER, JAMES B.	167		28	37	37	41	32
BARON, SUSAN AND PALMER, CURTIS	26	1990	0	0	0	0	0
BENDER TRUST, DOLORES M.	0	1988	0	0	0	0	0
BORGOGNO REVOCABLE LIVING TRUST	1,844	1990	976	1,016	1,056	761	685
BORJA, LEONIL T. AND TITAL L.	20	1988	0	0	0	0	0
BREDELIS, RONALD C. AND JEAN	64	1989	10	12	24	27	31
BROWN, RONALD A.	0	1988	938	845	324	174	0
BUBIER, DIANE GAIL	54	1989	13	13	13	12	9
BUDGET FINANCE COMPANY	32	1989	0	0	0	0	0
BUSH, KEVIN	0	1988	2	2	0	0	0
CALICO JUNCTION	20		---	---	---	---	---
CALICO LAKES HOMEOWNERS ASSOCIATION	2,775	1988	1,333	1,313	1,359	1,435	1,401
	(1293) *		(257) *	(250) *	(259) *	(259) *	(255) *
CALIFORNIA DEPARTMENT OF TRANSPORTATION	71	1986	15	19	17	16	10
CAMANGA, TONY AND MARIETTA	47	1989	1	1	1	1	1
CAMPBELL, M. A. AND DIANNE	22	1989	1	1	0	0	0
CARLTON, SUSAN	155	1987	2	2	2	1	1
CDFW - CAMP CADY	1,009	1989	30	91	90	87	79
	(921) *		(13) *	(81) *	(84) *	(79) *	(70) *
CHANNELL, DALE E.	0	1988	0	0	0	0	0

TABLE 4
MOJAVE BASIN AREA
SUMMARY OF VERIFIED PRODUCTION IN BAJA SUBAREA
OWNER TOTAL

OWNER	VERIFIED BASE ANNUAL PRODUCTION		VERIFIED ANNUAL PRODUCTION				
	AMOUNT	YEAR	2015	2016	2017	2018	2019
CHEYENNE LAKE, INC.	1,038	1989	478	443	430	424	395
	(522) *		(186) *	(193) *	(193) *	(197) *	(195) *
CLARK, ARTHUR	50	1990	0	0	0	0	0
CLINE, VIVIAN D.	0	1986	1	0	0	0	0
CONNER, WILLIAM H.	25	1990	5	1	0	0	0
CORBRIDGE, LINDA S.	32	1990	6	6	6	9	8
CROSS, FRANCIS AND BEVERLY	40	1990	0	0	0	0	0
CRYSTAL LAKES PROPERTY OWNERS ASSOCIATION	6,829	1990	961	1,380	1,387	1,447	1,762
	(701) *		(430) *	(430) *	(430) *	(429) *	(429) *
DAGGETT COMMUNITY SERVICES DISTRICT	304	1989	267	276	223	216	219
DAGGETT RANCH, LLC	76	1988	46	38	36	37	40
DE JONG FAMILY TRUST	3,131	1986	1,728	2,313	2,134	1,770	1,645
DENNISON, QUENTIN D. - CLEGG, FRIZELL AND JOKE	29	1989	0	0	0	0	0
DONALDSON, JERRY AND BEVERLY	90	1990	1	1	1	1	1
DOWELL, LEONARD	23	1987	0	0	0	0	0
EVERT FAMILY TRUST	173	1986	53	27	26	36	26
FEJFAR, MONICA KAY	20	1989	0	0	0	0	0
FERNANDEZ, ARTURO	76	1987	1	1	0	0	0
FERRO, DENNIS AND NORMA	32	1990	0	0	0	0	0
FIRST CPA LLC	57	1988	15	21	31	33	21
FOOTHILL ESTATES MHP, LLC	54	1990	30	32	33	33	33
FUNDAMENTAL CHRISTIAN ENDEAVORS, INC.	580	1987	264	234	195	161	146
	(425) *		(178) *	(150) *	(141) *	(122) *	(117) *
GABRYCH, EUGENE	1,637	1989	1,105	1,481	851	823	865
GARCIA, DANIEL	23	1989	2	2	2	2	2

TABLE 4
MOJAVE BASIN AREA
SUMMARY OF VERIFIED PRODUCTION IN BAJA SUBAREA
OWNER TOTAL

OWNER	VERIFIED BASE ANNUAL PRODUCTION		VERIFIED ANNUAL PRODUCTION				
	AMOUNT	YEAR	2015	2016	2017	2018	2019
GARG, OM P.	928	1987	39	25	4	5	4
	(483) *		(11) *	(11) *	(4) *	(5) *	(4) *
GENON CALIFORNIA SOUTH, LP	7,194	1989	269	165	580	754	559
GRAY, GEORGE F. AND BETTY E.	94	1990	0	0	0	0	0
HAAS, BRYAN C. AND HINKLE, MARY H.	0	1988	6	0	0	0	0
HACKBARTH, EDWARD E.	1,517	1986	1,042	883	876	861	676
HANSON AGGREGATES WRP, INC.	31	1990	0	0	0	0	0
HARESON, NICHOLAS AND MARY	8		---	---	---	---	---
HARTER, JOE AND SUE	5,234	1989,1990	2,900	3,138	2,361	2,582	2,408
HASS, PAULINE L.	35	1987	1	1	1	1	1
HAWKINS, JAMES B.	854	1986	0	0	0	0	0
HENDLEY, RICK AND BARBARA	48	1987	6	6	6	13	10
HIETT, HARRY L.	29	1988	3	2	2	2	1
HILARIDES 1998 REVOCABLE FAMILY TRUST	303	1987	26	1	1	2	2
HO, TING-SENG AND AH-GIT	300		---	---	---	---	---
HOLLISTER, ROBERT H. AND RUTH M.	44	1988	10	7	7	2	1
HONG, PAUL B. AND MAY	85	1990	0	0	0	0	0
HOOD FAMILY TRUST	41	1988	12	12	2	2	14
HORTON, JOHN	242	1989	15	15	15	0	0
HORTON'S CHILDREN'S TRUST	1,291	1989	525	383	406	254	225
	(199) *		(142) *	(127) *	(128) *	(123) *	(96) *
HUBBARD, ESTER AND MIZUNO, ARLEAN	28	1990	0	0	0	3	3
HUNT, RALPH M. AND LILLIAN F.	51	1987	3	2	3	4	3
HUTCHISON TRUST, WILLIAM O.	0	1986,1988	1	1	0	0	0
HYATT, JAMES AND BRENDA	210	1988	22	17	17	17	17
IM, NICHOLAS NAK-KYUN	150	1986	175	102	78	62	54

TABLE 4
MOJAVE BASIN AREA
SUMMARY OF VERIFIED PRODUCTION IN BAJA SUBAREA
OWNER TOTAL

OWNER	VERIFIED BASE ANNUAL PRODUCTION		VERIFIED ANNUAL PRODUCTION				
	AMOUNT	YEAR	2015	2016	2017	2018	2019
IRVIN, BERTRAND W.	29	1989	21	21	20	14	13
ITALMOOD INC., ET. AL.	190	1988	61	72	65	20	46
JACKS, JAMES F.	10	1988	0	1	1	1	1
JACKSON, JAMES N. JR REVOCABLE LIVING TRUST	54	1988	0	0	0	0	0
JACKSON, RAY REVOCABLE TRUST NO. 45801	1	1990	1	0	0	0	0
JOHNSON, JAMES R. AND ELLEN	247	1989	25	19	23	26	22
KARIMI, HOOSHANG	70	1989	0	1	0	0	1
KASNER FAMILY LIMITED PARTNERSHIP	843	1993	914	962	650	99	560
KASNER, ROBERT	5,713	1986,1989	4,912	5,273	4,216	3,476	3,884
KATCHER, AUGUST M. AND MARCELINE	23	1987	1	1	1	1	1
KEMP, ROBERT AND ROSE	32	1989	0	0	0	0	0
KIM, JOON HO AND MAL BOON REVOCABLE TRUST	764	1987	745	708	304	337	259
KIM, SEON JA	50	1986	0	1	1	1	1
KOEGLER, RONALD R. AND CAROLYN V.	26	1988	10	12	11	14	10
KOERING, RICHARD AND KOERING, DONNA	20	1988	1	1	1	1	1
KOROGHLIAN, TED AND NAJWA	15	1987	14	8	6	7	6
KOSHAREK, JOHN AND JOANN	54	1989	8	10	12	10	11
LAKE JODIE PROPERTY OWNERS ASSOCIATION	2,862	1988	537	510	475	500	531
	(311) *		(307) *	(292) *	(291) *	(304) *	(292) *
LAKE WAIKIKI	400	1986	0	0	0	0	0
	(98) *		(0) *	(0) *	(0) *	(0) *	(0) *
LAKE WAINANI OWNERS ASSOCIATION	2,156	1988	582	550	453	446	351
	(938) *		(203) *	(203) *	(203) *	(203) *	(203) *
LAM, PHILLIP	922	1990	29	5	4	11	9
	(105) *		(12) *	(5) *	(4) *	(7) *	(6) *
LANGLEY, MICHAEL R. AND SHARON	20	1990	6	14	9	12	12

TABLE 4
MOJAVE BASIN AREA
SUMMARY OF VERIFIED PRODUCTION IN BAJA SUBAREA
OWNER TOTAL

OWNER	VERIFIED BASE ANNUAL PRODUCTION		VERIFIED ANNUAL PRODUCTION				
	AMOUNT	YEAR	2015	2016	2017	2018	2019
LAVANH, ET AL.	24	1989	7	1	1	1	1
LAWRENCE, WILLIAM W.	45	1989	1	1	1	1	1
LEE, VIN JANG T.	630	1986	0	0	0	0	0
LEM, HOY	32	1989	0	0	0	0	0
LIANG, YUAN - I AND TZU - MEI CHEN	200		0	0	0	0	0
LIBERTY UTILITIES (APPLE VALLEY RANCHOS WATER) CORP.	453	1990	125	138	135	138	124
LIN, KUAN JUNG AND CHUNG, DER-BING	451	1986	0	0	0	0	0
LO, ET AL.	59	1989	16	33	55	30	33
M BIRD CONSTRUCTION	41	1986	0	0	0	0	0
MAHJOUBI, AFSAR S.	63	1990	0	0	0	0	0
MALONEY, JANICE	36	1990	2	2	2	2	2
MANNING, SHARON S.	63	1989	45	43	43	42	16
MARCROFT, JAMES A. AND JOAN	38	1989	18	20	24	27	14
MARSHALL, CHARLES	20	1988	0	0	0	0	0
MARTIN, MICHAEL D. AND ARLENE D.	63	1989	35	42	42	42	42
MILBRAT, IRVING H.	73	1989	32	35	30	32	31
MILLER LIVING TRUST	18	1989	0	0	0	0	0
MIZRAHIE, ET AL.	145	1986	---	---	---	---	---
MORRIS TRUST, JULIA V.	304	1988	1	1	1	1	1
MULLIGAN, ROBERT AND INEZ	35	1989	10	10	10	0	0
MURPHY, JEAN	24	1989	5	5	4	4	5
NEW SPRINGS LIMITED PARTNERSHIP	2,329	1989	0	0	0	0	0
NEWBERRY COMMUNITY SERVICES DISTRICT	23	1989	15	10	10	11	15
NEWBERRY SPRINGS RECREATIONAL LAKES ASSOCIATION	1,085		---	---	---	---	---
NSSLC, INC.	455	1986	206	190	103	141	135
	(109) *		(65) *	(65) *	(65) *	(65) *	(65) *

TABLE 4
MOJAVE BASIN AREA
SUMMARY OF VERIFIED PRODUCTION IN BAJA SUBAREA
OWNER TOTAL

OWNER	VERIFIED BASE ANNUAL PRODUCTION		VERIFIED ANNUAL PRODUCTION				
	AMOUNT	YEAR	2015	2016	2017	2018	2019
O. F. D. L., INC.	625	1992	326	307	320	275	295
	(300) *		(157) *	(158) *	(169) *	(167) *	(165) *
P AND H ENGINEERING AND DEVELOPMENT CORPORATION	667	1987	0	0	0	0	0
PATINO, JOSÉ	22	1990	1	1	1	1	5
PEARCE, CRAIG L.	150	1987	5	5	3	13	13
PERKO, BERT K.	132	1988	32	46	45	41	26
POLAND, JOHN R. AND KATHLEEN A.	92	1990	12	11	11	13	8
PORTER, TIMOTHY M.	30	1988	0	0	0	0	0
PRECISION INVESTMENTS SERVICES, LLC	845	1986,1988	723	563	280	211	189
PRICE, DONALD AND RUTH	42	1989	1	1	1	1	1
PRUETT, ANDREA	36	1987	0	0	0	0	0
QUAKENBUSH, SAMUEL R.	153	1986	4	5	5	5	5
	(19) *		(4) *	(5) *	(5) *	(5) *	(5) *
QUIGG AND COMPANY, INC.	0	1988	0	0	0	0	0
QUIROS, FRANSISCO J. AND HERRMANN, RONALD	38	1989	21	21	31	35	35
RICE, HENRY C. AND DIANA	24	1988	1	1	1	0	0
RIEGER FAMILY TRUST, WALTER M.	0	1988	0	0	0	0	0
RIZVI, S.R ALI	27	1989	0	0	0	0	0
ROSSI, JAMES L. AND NAOMI I.	614	1988	433	406	198	321	376
S AND B BROTHERS, LLC	714	1988	151	151	151	86	0
	(221) *		(91) *	(91) *	(91) *	(52) *	(0) *
SAGABEAN-BARKER, KANOEOLOKELANI L.	188	1989	48	44	34	46	46
	(34) *		(14) *	(14) *	(14) *	(14) *	(14) *
SAMPLES, BERNARD D. AND JANICE E.	43	1990	13	11	11	11	7
SAMRA, JAGTAR S.	30	1990	14	20	10	9	2
SAN BERNARDINO CO BARSTOW - DAGGETT AIRPORT	168	1989	41	57	33	16	14

TABLE 4
MOJAVE BASIN AREA
SUMMARY OF VERIFIED PRODUCTION IN BAJA SUBAREA
OWNER TOTAL

OWNER	VERIFIED BASE ANNUAL PRODUCTION		VERIFIED ANNUAL PRODUCTION				
	AMOUNT	YEAR	2015	2016	2017	2018	2019
SECURITY PAVING COMPANY, INC.	0		8	0	9	0	0
SERVICE ROCK PRODUCTS CORPORATION	0		5	1	1	1	1
SHENG, JEN	210	1989	0	1	3	1	1
	(33) *		(0) *	(1) *	(3) *	(1) *	(1) *
SHEPPARD, THOMAS AND GLORIA	217	1989	20	9	13	8	11
SHORT, JEROME E.	30	1989	16	15	17	17	17
SINGH, ET AL.	31	1989	8	1	0	0	0
SMITH, DENISE DBA AMEREQUINE BEAUTY, INC	0		102	69	113	91	82
SMITH, PORTER AND ANITA	25	1990	0	0	0	0	0
SOUTHERN CALIFORNIA EDISON COMPANY	600	1986	0	0	0	0	0
SOUTHERN CALIFORNIA GAS COMPANY	98	1990	12	8	7	7	6
SPERRY, WESLEY	4	1989	1	1	0	0	0
ST. ANTONY COPTIC ORTHODOX MONASTERY	130	1990	354	295	324	208	287
STARKE, GEORGE A. AND JAYNE E.	23	1987	0	0	0	0	0
SUNDOWN LAKES, INC.	1,361	1989	586	687	471	501	336
	(420) *		(168) *	(168) *	(168) *	(168) *	(168) *
SUNRAY LAND COMPANY, LLC	63	1989	95	5	14	1	1
SZYNKOWSKI, RUTH J.	29	1990	2	2	2	2	2
TAPIE, RAYMOND L.	108	1986	1	1	1	1	1
	(18) *		(1) *	(1) *	(1) *	(1) *	(1) *
TEISAN, JERRY	96	1988	0	0	0	0	0
THAYER, SHARON	198	1986,1990	79	84	67	69	58
	(97) *		(31) *	(30) *	(30) *	(30) *	(31) *
THOMAS, STEPHEN AND LORI	171	1990	4	9	5	6	3
	(49) *		(4) *	(9) *	(5) *	(6) *	(3) *
TRIPLE H PARTNERSHIP	218	1989	116	115	69	92	78
TURNER, TERRY	30	1988	1	1	1	1	1

TABLE 4
MOJAVE BASIN AREA
SUMMARY OF VERIFIED PRODUCTION IN BAJA SUBAREA
OWNER TOTAL

	VERIFIED BASE ANNUAL PRODUCTION		VERIFIED ANNUAL PRODUCTION				
OWNER	**AMOUNT**	**YEAR**	**2015**	**2016**	**2017**	**2018**	**2019**
UNION PACIFIC RAILROAD COMPANY	249	1989	34	8	54	66	52
VACA, ANDY AND TERESITA S.	20	1989	10	12	11	9	5
VAN BASTELAAR, ALPHONSE	78	1990	87	88	80	94	106
VAN DAM FAMILY TRUST, GLEN AND JENNIFER	5,430	1989	3,583	2,751	2,215	3,134	2,367
VAN LEEUWEN, JOHN	2,018	1986	876	1,034	1,050	1,027	757
VANDER DUSSEN TRUST, AGNES AND EDWARD	1,792	1990	1,158	1,191	1,106	839	741
WANG, STEVEN	10	1990	---	---	---	---	---
WARD, RAYMOND	105	1990	65	70	91	76	50
WEEMS, LIZZIE	53	1987	9	8	8	10	0
WEERAISINGHE, MAITHRI N.	15	1989	1	1	1	1	1
WESTERN HORIZON ASSOCIATES, INC.	1,363	1988	0	532	576	479	737
WET SET, INC.	716	1986	329	362	376	404	375
	(404) *		(115) *	(144) *	(134) *	(135) *	(130) *
WITTE, E. DANIEL AND MARCIA	27	1987	6	1	1	1	1
WLSR, INC.	873	1989	678	664	702	781	659
	(328) *		(133) *	(133) *	(133) *	(133) *	(133) *
WORSEY, JOSEPH A. AND REVAE	29	1990	1	1	0	0	0
TOTAL VERIFIED PRODUCTION ALL FACILITIES	**82,463**		**32,120**	**33,117**	**28,177**	**26,893**	**25,596**
TOTAL PRODUCTION NET RECIRCULATED WATER	**63,929**		**27,452**	**28,239**	**23,691**	**22,312**	**21,162**

NOTES:

NS = NON STIPULATING PARTY

* **THE AMOUNT SHOWN IN PARENTHESIS IS THE ANNUAL PRODUCTION FOR CONSUMPTIVE USES INCLUDING LAKE EVAPORATION FOR THAT OWNER. THE DIFFERENCE BETWEEN THE OWNER TOTAL AND THE AMOUNT SHOWN IN PARENTHESIS IS RECIRCULATED WATER AND IS SHOWN ON TABLE 1A OF THIS REPORT.**

TABLE 5

MOJAVE BASIN AREA

SUMMARY OF VERIFIED PRODUCTION

IN CENTRO SUBAREA, OWNER TOTAL

TABLE 5
MOJAVE BASIN AREA
SUMMARY OF VERIFIED PRODUCTION IN CENTRO SUBAREA
OWNER TOTAL

	VERIFIED BASE ANNUAL PRODUCTION		VERIFIED ANNUAL PRODUCTION				
OWNER	**AMOUNT**	**YEAR**	**2015**	**2016**	**2017**	**2018**	**2019**
APPLE VALLEY HEIGHTS COUNTY WATER DISTRICT	29		---	---	---	---	---
AQUA CAPITAL MANAGEMENT, LP	2,106		---	---	---	---	---
ATCHISON, TOPEKA, SANTA FE RAILWAY COMPANY	120	1988	0	0	0	0	0
BAR-LEN MUTUAL WATER COMPANY	48	1987	35	42	17	29	25
BEST, BYRON L.	21	1989	0	0	0	0	0
BROMMER FAMILY TRUST	361	1986	0	0	0	0	0
CHAFA, LARRY R. AND DELINDA C.	46	1989	1	1	1	1	1
CHOI, YONG IL AND JOUNG AE	38	1990	0	0	0	0	0
CHONG, JOAN	10	1989,1990	28	28	28	28	28
CHRISTISON, JOEL	75	1990	1	1	1	1	1
CONTRATTO, ERSULA	151	1990	1	4	1	1	1
DARR, JAMES S.	408		20	20	20	308	321
DE VRIES, NEIL AND MARY FAMILY TRUST	3,800	1989	1	1	1	1	1
DORRANCE, DAVID W. AND TAMELA L.	19		---	---	---	---	---
EYGNOR, ROBERT E.	50	1990	0	0	0	0	0
FEDERAL NATIONAL MORTGAGE ASSOCIATION - FANNIE MAE	30	1990	0	0	0	0	0
FOURFREE USA, INC.	42		0	0	0	0	0
FRATES, D. COLE	13		---	---	---	---	---
FRIEND, JOSEPH AND DEBORAH	60	1989	9	9	10	11	8
GABRYCH, EUGENE	132		0	0	0	0	0
GAINES FAMILY TRUST, JACK AND MARY	92	1986	0	0	0	0	0
GOLDEN STATE WATER COMPANY	14,407	1990	5,347	5,110	5,373	5,582	5,494
GRILL, NICHOLAS P. AND MILLIE D.	0		92	210	82	71	99
GUTIERREZ, JOSE AND GLORIA	130	1989	45	122	101	95	85
HANIFY, MICHAEL D., DBA - WHITE BEAR RANCH	152	1989	1	0	0	0	0
HARMSEN FAMILY TRUST	722	1988	685	558	275	462	391

TABLE 5
MOJAVE BASIN AREA
SUMMARY OF VERIFIED PRODUCTION IN CENTRO SUBAREA
OWNER TOTAL

	VERIFIED BASE ANNUAL PRODUCTION		VERIFIED ANNUAL PRODUCTION				
OWNER	**AMOUNT**	**YEAR**	**2015**	**2016**	**2017**	**2018**	**2019**
HARPER LAKE COMPANY VIII	1,433	1990	1,068	1,059	995	1,074	934
HASKINS, JAMES J.	30		0	0	0	0	0
HELENDALE COMMUNITY SERVICES DISTRICT	219		---	---	---	---	---
HENSLEY, MARK P.	27	1988	13	22	22	22	22
HI DESERT MUTUAL WATER COMPANY	34	1990	28	20	17	20	20
HIGH DESERT ASSOCIATES, INC.	513	1986	---	---	---	---	---
HI-GRADE MATERIALS COMPANY	0		---	---	---	---	2
HILL FAMILY TRUST AND HILL'S RANCH, INC.	2,335	1989	38	88	41	40	30
HOWARD, ET AL.	43	1988	0	0	0	0	0
HUERTA, HECTOR	656	1989	888	1,034	818	924	883
JONES, JOETTE	22		---	---	---	---	---
JORDAN FAMILY TRUST	460	1990	5	2	4	4	4
KASNER FAMILY LIMITED PARTNERSHIP	421	1989	0	0	7	0	0
KIM, JIN S. AND HYUN H.	190	1989	0	0	0	0	0
LEE, ET AL., SEPOONG AND WOO POONG	77	1989	1	1	1	1	1
LEYERLY, GENEVA *	65	1990	5	6	4	4	3
MCCOLLUM, CHARLES L.	115	1990	---	---	---	---	---
MEAD FAMILY TRUST	115	1989	1	1	1	1	1
MOJAVE SOLAR, LLC	5,239	1986	1,389	1,656	1,506	1,632	1,306
MOST FAMILY TRUST	56	1986	---	---	---	---	---
NURSERY PRODUCTS LLC	0		6	12	12	4	5
ODESSA WATER DISTRICT	299	1987	8	11	11	17	6
OHAI, REYNOLDS AND DOROTHY	137	1989	10	1	1	1	1
OSTERKAMP, GEROLD *	260	1990	125	125	125	125	125
PACIFIC GAS AND ELECTRIC COMPANY	4,474	1990	2,464	2,791	2,593	2,726	2,898
RIOS, MARIANO V.	8	1986	6	8	6	6	6

TABLE 5
MOJAVE BASIN AREA
SUMMARY OF VERIFIED PRODUCTION IN CENTRO SUBAREA
OWNER TOTAL

	VERIFIED BASE ANNUAL PRODUCTION		VERIFIED ANNUAL PRODUCTION				
OWNER	**AMOUNT**	**YEAR**	**2015**	**2016**	**2017**	**2018**	**2019**
RIVERO, FIDEL V.	20	1989	1	1	1	1	1
RUISCH TRUST, DALE W. AND NELLIE H.	650	1989	458	655	646	648	611
RUISCH, ET AL. *	862	1988	666	698	594	475	415
SERVICE ROCK PRODUCTS CORPORATION	766	1989	117	122	77	18	15
SEXTON, RODNEY A. AND SEXTON, DEREK R.	232	1990	0	0	0	0	0
SOPPELAND REVOCABLE TRUST	478	1989	10	18	7	1	1
TALLAKSON FAMILY REVOCABLE TRUST	17	1990	6	6	6	6	6
VALENTI, VITO	17	1989	2	2	1	0	0
VAN DAM REVOCABLE TRUST, E AND S	722	1990	170	171	168	162	158
VAN LEEUWEN, JOHN	1,465	1987	1,172	1,037	1,049	1,292	1,087
VERNOLA TRUST, PAT AND MARY ANN	3,116	1990	3,598	3,541	3,281	3,317	3,234
VICTORVILLE WATER DISTRICT, ID#1	796		---	---	---	---	---
WERNER, ANDREW J.	18		---	---	---	---	---
WESTERN DEVELOPMENT AND STORAGE, LLC	6	1989,1990	---	---	---	---	---
WITHEY, CONNIE	22	1989	1	1	1	1	1
TOTAL VERIFIED PRODUCTION ALL FACILITIES	**49,477**		**18,522**	**19,195**	**17,905**	**19,112**	**18,231**

NOTES:

NS = NON STIPULATING PARTY

* **APPELLANTS NOT SUBJECT TO THE JUDGMENT AFTER TRIAL PURSUANT TO SUPREME COURT DECISION DATED AUGUST 21, 2000. THE AGGREGATE BASE ANNUAL PRODUCTION OF THESE PARTIES WAS DETERMINED PRIOR TO TRIAL AND CONSISTS OF 1,187 ACRE FEET IN THE CENTRO SUBAREA. THE VERIFIED PRODUCTION WAS ESTIMATED BY WATERMASTER.**

TABLE 6

MOJAVE BASIN AREA

SUMMARY OF VERIFIED PRODUCTION

IN ESTE SUBAREA, OWNER TOTAL

TABLE 6
MOJAVE BASIN AREA
SUMMARY OF VERIFIED PRODUCTION IN ESTE SUBAREA
OWNER TOTAL

	VERIFIED BASE ANNUAL PRODUCTION		VERIFIED ANNUAL PRODUCTION				
OWNER	**AMOUNT**	**YEAR**	**2015**	**2016**	**2017**	**2018**	**2019**
ABDUL, HARRY AND ANITA	194	1990	1	4	7	7	87
ABSHIRE, DAVID V.	24	1990	1	5	0	0	38
AHN REVOCABLE LIVING TRUST			0	31	58	67	63
AHN REVOCABLE TRUST	28	1990	19	16	17	20	20
AHN, CHUN SOO AND DAVID	400	1988	0	0	0	0	0
ANDERSON, ROSS C. AND BETTY J.	34	1989	0	0	0	0	0
AVILA, ANGEL AND EVALIA	573	1990	190	11	56	118	286
BAR H MUTUAL WATER COMPANY	53	1989	21	29	26	25	25
BELL, CHARLES H. TRUST DATED MARCH 7, 2014	494	1989	348	337	299	250	243
BRACHT, WILLIAM F. AND ALEXANDER, ALICIA M.	50	1989	27	38	46	53	48
CASA COLINA FOUNDATION	90	1990	65	56	52	47	47
CENTER WATER COMPANY	40	1990	21	20	23	21	19
CHUNG, ET AL.			0	0	23	34	34
CLUB VIEW PARTNERS	1,276	1988	0	0	0	0	0
CROSS, SHARON I.	23	1990	1	1	1	1	1
DACOSTA, DEAN EDWARD	56	1989	2	2	1	1	1
DAHLQUIST, GEORGE R.	524	1989	0	0	0	0	0
DESERT DAWN MUTUAL WATER COMPANY	15	1990	19	19	24	20	20
DESERT SPRINGS MUTUAL WATER COMPANY	78	1990	35	49	47	44	40
GABRYCH, EUGENE	2,201	1986	0	0	0	0	0
GAETA, MIGUEL AND MARIA	1,500	1987	1,162	490	485	1	97
GAETA, TRINIDAD	512	1989	1	1	91	132	144
GARDENA MISSION CHURCH, INC.			0	1	0	0	9
GAYJIKIAN, SAMUEL AND HAZEL	102	1986	1	1	1	1	1
GOLDEN STATE WATER COMPANY	178	1990	125	114	117	118	112
GORDON ACRES WATER COMPANY	54	1989	17	18	15	17	20

TABLE 6
MOJAVE BASIN AREA
SUMMARY OF VERIFIED PRODUCTION IN ESTE SUBAREA
OWNER TOTAL

OWNER	VERIFIED BASE ANNUAL PRODUCTION		VERIFIED ANNUAL PRODUCTION				
	AMOUNT	YEAR	2015	2016	2017	2018	2019
GUBLER, HANS	30	1989	9	13	10	10	9
HARVEY, LISA M.	300		0	0	1	1	4
HERT, SCOTT	276		180	173	178	200	224
HI-GRADE MATERIALS COMPANY	442	1987	115	161	144	168	165
HITCHIN LUCERNE, INC.	16	1990	9	9	10	10	10
JONES TRUST DATED MARCH 16, 2002	89	1989	12	18	16	16	17
JUBILEE MUTUAL WATER COMPANY	142	1989	102	105	109	100	109
JUNIPER RIVIERA COUNTY WATER DISTRICT	37		64	66	66	66	70
KIM, JU SANG	30	1989	1	1	1	1	1
LEE, ANNA K. AND ESHBAN K.	33		---	---	---	---	---
LEE, DOO HWAN	78	1989	0	0	0	0	0
LOPEZ, BALTAZAR	385	1990	0	0	0	0	0
LUA, MICHAEL T. AND DONNA S.	348	1987	0	0	0	0	0
LUCERNE VALLEY MUTUAL WATER COMPANY	54	1986	35	36	27	32	35
LUCERNE VALLEY PARTNERS	1,213	1989	0	0	0	0	0
LUCERNE VISTA MUTUAL WATER COMPANY	21	1989	17	18	14	18	16
M.B. LANDSCAPING AND NURSERY, INC.	1,773	1989	1,050	1,406	1,253	1,301	1,047
MITSUBISHI CEMENT CORPORATION	1,395	1987	432	373	326	357	322
MONACO INVESTMENT COMPANY	70	1989	0	0	0	0	0
MOSS, LAWRENCE W. AND HELEN J.	43	1989	14	14	32	32	36
NORRIS TRUST, MARY ANN	73	1987	1	1	1	1	1
OASIS WORLD MISSION			0	26	44	48	66
OMYA CALIFORNIA, INC.	23	1989	21	19	23	30	24
PAK, KAE SOO AND MYONG HUI KANG	247	1987	113	56	56	69	67
PETTIGREW, DAN	22	1988	---	---	---	---	---
PETTIGREW, JAMES AND CHERLYN	500	1988	132	103	88	139	5

TABLE 6
MOJAVE BASIN AREA
SUMMARY OF VERIFIED PRODUCTION IN ESTE SUBAREA
OWNER TOTAL

	VERIFIED BASE ANNUAL PRODUCTION		VERIFIED ANNUAL PRODUCTION				
OWNER	**AMOUNT**	**YEAR**	**2015**	**2016**	**2017**	**2018**	**2019**
REED, MIKE	58	1989	1	1	1	1	1
RHEE, ANDREW N.	70		---	---	---	41	23
ROBERTSON'S READY MIX			60	77	78	87	124
ROYAL WAY	200		48	43	50	50	53
S AND E 786 ENTERPRISES, LLC	597	1986	1,024	0	0	0	0
SABA, SABA A. AND SHIRLEY L.	1,120	1989	0	0	0	0	0
SAN BERNARDINO COUNTY SERVICE AREA 29	40	1989	59	58	51	53	41
SON'S RANCH	140	1990	53	51	53	55	56
SPECIALTY MINERALS, INC.	42	1987	40	38	53	57	43
SPILLMAN, JAMES R. AND NANCY J.	23	1987	7	7	5	5	5
THE CUSHENBURY TRUST, C/O SPECIALTY MINERALS, INC.	10	1987	1	0	0	0	0
WEISER, ET AL.	90	1990	153	143	143	163	87
WEST END MUTUAL WATER COMPANY	30	1989	14	9	11	13	13
WILSHIRE ROAD PARTNERS	692	1987	0	0	0	0	0
TOTAL VERIFIED PRODUCTION ALL FACILITIES	**19,251**		**5,823**	**4,268**	**4,233**	**4,101**	**4,029**

TABLE 7

MOJAVE BASIN AREA

SUMMARY OF VERIFIED PRODUCTION

IN OESTE SUBAREA, OWNER TOTAL

TABLE 7
MOJAVE BASIN AREA
SUMMARY OF VERIFIED PRODUCTION IN OESTE SUBAREA
OWNER TOTAL

	VERIFIED BASE ANNUAL PRODUCTION		VERIFIED ANNUAL PRODUCTION				
OWNER	**AMOUNT**	**YEAR**	**2015**	**2016**	**2017**	**2018**	**2019**
AEROCHEM, INC.	660	1990	11	12	11	10	7
BROWN, SUE	46	1990	0	0	0	0	0
CHAMISAL MUTUAL WATER COMPANY	96	1990	25	26	32	30	30
HANDRINOS, NICOLE A.	7	1990	1	1	1	1	1
HETTINGA REVOCABLE TRUST	1,256	1986	1,422	2,000	1,308	1,208	866
PHELAN PIÑON HILLS COMMUNITY SERVICES DISTRICT	4,680	1989	1,957	1,539	1,834	2,451	2,472
TROEGER FAMILY TRUST, RICHARD H.	112	1990	8	6	8	6	4
TOTAL VERIFIED PRODUCTION ALL FACILITIES	**6,857**		**3,424**	**3,584**	**3,194**	**3,706**	**3,380**

TABLE 8

MOJAVE BASIN AREA

PERMANENT TRANSFERS OF BASE ANNUAL PRODUCTION RIGHT

OCTOBER 1, 1993 THROUGH SEPTEMBER 30, 2019

TABLE 8
MOJAVE BASIN AREA
PERMANENT TRANSFERS OF BASE ANNUAL PRODUCTION RIGHT
OCTOBER 1, 1993 THROUGH SEPTEMBER 30, 2019
(ALL AMOUNTS IN ACRE-FEET)

					TRANSACTION				STATUS OF RIGHTS AFTER PERMANENT TRANSFER			
									TRANSFEREE		TRANSFEROR	
TRANSFER NUMBER	SUBAREA	TRANSFEROR	VERIFIED BASE ANNUAL PRODUCTION	CURRENT BASE ANNUAL PRODUCTION RIGHT (PERCENT)	DATE PROCESSED BY WATERMASTER	TYPE OF TRANSACTION	TRANSFER AMOUNT	TRANSFEREE	VERIFIED BASE ANNUAL PRODUCTION	BASE ANNUAL PRODUCTION RIGHT (PERCENT)	VERIFIED BASE ANNUAL PRODUCTION	BASE ANNUAL PRODUCTION RIGHT (PERCENT)
001	ALTO	CLARK, KENNETH R.	223	0.1822	01/25/1995	SALE	105	REED, DELBERT & LINDA	105	0.0858	118	0.0964
002	CENTRO	CHAFA, LARRY & DELINDA	96	0.1694	11/22/1995	SALE	96	ROZELL, JAMES ROBERT	96	0.1694	0	0.0000
003	ALTO	TATUM, JAMES B.	829	0.6775	01/24/1996	FORECLOSURE	829	BEINSCHROTH FAMILY TRUST	829	0.6775	0	0.0000
004	ALTO	MUTUAL FUNDING CORPORATION	101	0.0825	03/27/1996	SALE	101	POSER INVESTMENTS, INC.	101	0.0825	0	0.0000
005	ALTO	COPELAND, ET AL.	175	0.1430	05/22/1996	SALE	175	SIMMONS, JACK & ETHUN, CLAUDIA	175	0.1430	0	0.0000
006	BAJA	PUCKHABER, WILLIAM F.	63	0.0912	06/19/1996	SALE	63	MARTIN, MICHAEL D. & ARLENE D.	63	0.0912	0	0.0000
007	BAJA	STEWART, STANLEY & PATRICIA	27	0.0391	07/24/1996	SALE	27	TORRADO, JESUS & AIDA	27	0.0391	0	0.0000
008	BAJA	ARGUELLES, ALFREDO	1,047	1.5155	08/28/1996	SALE	400	MIZRAHIE, ET AL.	400	0.5790	647	0.9365
009	ALTO	E. BURDETTE BOILEAU EXECUTOR U/W OF JAMES GUION	162	0.1324	08/28/1996	SALE	162	VOGLER, ET AL.	162	0.1324	0	0.0000
010	ESTE	GRACETOWN INVESTMENT CO. - JETCO PROP FUND	752	3.4247	08/28/1996	DEED IN LIEU OF FORECLOSURE	752	FREDERICK TRUST, KENNETH A.	752	3.4247	0	0.0000
011	ALTO	HRUBIK, THOMAS A.	3,862	3.1561	08/28/1996	TRANSFER	1,224	SON OF CADUCEUS	1,224	1.0003	2,638	2.1558
012	ALTO	MURPHY TRUST, BERNARD	162	0.1324	08/28/1996	FORECLOSURE	162	E. BURDETTE BOILEAU EXECUTOR U/W OF JAMES GUION	162	0.1324	0	0.0000
013	ALTO	ORMSBY, HARRY G.	386	0.3154	08/28/1996	TRANSFER	90	KEEL, AL J. & BARBARA	90	0.0736	296	0.2419
014	OESTE	RESSEGUE, JOHN & BILL	259	2.1052	08/28/1996	SALE	259	HETTINGA, HEIN & ELLEN	259	2.1052	0	0.0000
015	BAJA	ROTEX CONSTRUCTION COMPANY	2,529	3.6606	08/28/1996	FORECLOSURE	2,529	SEOUL BANK	2,529	3.6606	0	0.0000
016	BAJA	CALICO LAKES HOMEOWNERS ASSOCIATON	1,031	1.4923	09/25/1996	TRANSFER	854	NEWBERRY-CALICO GROUP	854	1.2361	177	0.2562
017	ALTO	POSER INVESTMENTS, INC.	101	0.0825	09/25/1996	SALE	101	LEE, JON	101	0.0825	0	0.0000
018	BAJA	PRICE, ALAN E.	37	0.0536	10/30/1996	SALE	37	WARD, ET AL.	37	0.0536	0	0.0000
019	BAJA	SEOUL BANK	2,529	3.6606	10/30/1996	SALE	2,529	NEW SPRINGS LIMITED PARTNERSHIP	2,529	3.6606	0	0.0000
020	CENTRO	DESERT COMMUNITY BANK	156	0.2753	11/20/1996	SALE	156	UMAIR MANAGEMENT CORPORATION	156	0.2753	0	0.0000
021	BAJA	NEW SPRINGS LIMITED PARTNERSHIP	2,529	3.6606	12/11/1996	TRANSFER	200	LIANG, YUAN-I & TZU-MEI CHEN	200	0.2895	2,329	3.3711
022	ALTO	TATRO, RICHARD K. & SANDRA A.	280	0.2288	12/11/1996	SALE	280	R. G. HARRIS COMPANY	280	0.2288	0	0.0000
023	OESTE	DAVIS, PAUL	19	0.1544	02/26/1997	SALE	19	MORANO, AMERICO & LANA	19	0.1544	0	0.0000
024	CENTRO	DELEEUW, WILLIAM & WILMA	609	1.0749	02/26/1997	SALE	609	SOPPELAND, WAYNE	1,392	2.4569	0	0.0000
025	ALTO	GOMEZ, CIRILO - LIVING TRUST	330	0.2697	02/26/1997	SALE	330	M. L. J. CORPORATION	330	0.2697	0	0.0000
026	CENTRO	NEWBERRY SPRINGS COMPANY, INC.	2,489	4.3931	02/26/1997	SALE	2,489	SOUTHERN CALIFORNIA WATER COMPANY	13,798	24.3536	0	0.0000
027	ALTO	SAN FILIPPO, JOSEPH & SHELLY	35	0.0286	02/26/1997	SALE	25	RODRIGUEZ, JANET	25	0.0204	10	0.0082
028	CENTRO	ST. CHARLES, DONALD B.	609	1.0749	02/26/1997	FORECLOSURE	609	DELEEUW, WILLIAM & WILMA	609	1.0749	0	0.0000

TABLE 8
MOJAVE BASIN AREA
PERMANENT TRANSFERS OF BASE ANNUAL PRODUCTION RIGHT
OCTOBER 1, 1993 THROUGH SEPTEMBER 30, 2019
(ALL AMOUNTS IN ACRE-FEET)

					TRANSACTION				STATUS OF RIGHTS AFTER PERMANENT TRANSFER			
									TRANSFEREE		TRANSFEROR	
TRANSFER NUMBER	SUBAREA	TRANSFEROR	VERIFIED BASE ANNUAL PRODUCTION	CURRENT BASE ANNUAL PRODUCTION RIGHT (PERCENT)	DATE PROCESSED BY WATERMASTER	TYPE OF TRANSACTION	TRANSFER AMOUNT	TRANSFEREE	VERIFIED BASE ANNUAL PRODUCTION	BASE ANNUAL PRODUCTION RIGHT (PERCENT)	VERIFIED BASE ANNUAL PRODUCTION	BASE ANNUAL PRODUCTION RIGHT (PERCENT)
029	CENTRO	VISSER, ANNIE	91	0.1606	02/26/1997	SALE	91	TRAN, ANTHONY & HY, THAP A.	91	0.1606	0	0.0000
030	BAJA	SWARTZ, IRENE	50	0.0724	03/26/1997	SALE	20	CALICO JUNCTION	20	0.0289	30	0.0434
031	CENTRO	BARNES, FAY	241	0.4254	05/28/1997	SALE	241	CONTRATTO, ROBERT & ERSULA	241	0.4254	0	0.0000
032	BAJA	ELLISON, SUSAN	15	0.0217	05/28/1997	SALE	15	BAKER, GEORGE E. & GLORIA L.	15	0.0217	0	0.0000
033	CENTRO	LUDINGTON, JAMES E. & JO ANN	58	0.1024	05/28/1997	SALE	58	REES, MICHAEL J. & SUE A.	58	0.1024	0	0.0000
034	CENTRO	MOFFITT, THOMAS R. & EDITH I.	62	0.1094	05/28/1997	SALE	62	JONES, KENNETH & JOETTE	62	0.1094	0	0.0000
035	BAJA	CHASTAIN, W. C.	100	0.1447	06/25/1997	SALE	100	FUNDAMENTAL CHRISTIAN ENDEAVORS, INC.	385	0.5573	0	0.0000
036	BAJA	HOSKING, JOHN W. & JEAN	94	0.1361	06/25/1997	SALE	94	GRAY, GEORGE R. & BETTY E.	94	0.1361	0	0.0000
037	ALTO	HRUBIK, THOMAS A.	2,638	2.1558	06/25/1997	SALE	1,866	ADELANTO, CITY OF	3,439	2.8104	772	0.6309
038	BAJA	MOORE, WAYNE G. & JULIA H.	103	0.1491	09/24/1997	SALE	103	MANNING, SHARON S.	103	0.1491	0	0.0000
039	CENTRO	LYON, ERIKA	130	0.2295	10/22/1997	SALE	130	GUTIERREZ, JOSE & GLORIA	130	0.2295	0	0.0000
040	BAJA	SCOGGINS, JERRY	105	0.1520	10/22/1997	SALE	105	ARTZ, RICHARD & GLORIA	105	0.1520	0	0.0000
041	CENTRO	SOPPELAND, WAYNE	1,392	2.4569	10/22/1997	SALE	609	SOUTHERN CALIFORNIA WATER COMPANY	14,407	25.4285	783	1.3820
042	BAJA	WEIDKNECHT, ARTHUR J. & PEGGY A.	79	0.1143	12/17/1997	SALE	63	DAGGETT LEASING CORPORATION	63	0.0912	16	0.0232
043	ESTE	SEALS, LAWRENCE	113	0.5146	01/28/1998	TRANSFER	80	SEALS, ELIZABETH A.	80	0.3643	33	0.1503
044	ESTE	SEALS, LAWRENCE	33	0.1503	01/28/1998	TRANSFER	33	SEALS, WILLIAM L. & TIBBETT, VICKI SEALS	33	0.1503	0	0.0000
045	BAJA	SILVER VALLEY RANCH, INC.	109	0.1578	02/26/1998	TRANSFER	109	DOCIMO, ALLEN & KATHRYN	109	0.1578	0	0.0000
046	BAJA	STEIMLE, ALLEN B.	728	1.0537	02/26/1998	TRANSFER	300	HO, TING-SENG & AH-GIT	300	0.4342	428	0.6195
047	ALTO	GRUBE, ROBERT L.	9	0.0074	03/25/1998	SALE	9	RIM PROPERTIES, A GENERAL PARTNERSHIP	9	0.0074	0	0.0000
048	CENTRO	KENYON FAMILY TRUST	70	1.1236	03/25/1998	SALE	70	RAMIREZ, JAIME & ALICIA	70	1.1236	0	0.0000
049	CENTRO	MITCHELL, CHARLES A.	201	0.3548	03/25/1998	FORECLOSURE	201	ARROWHEAD SERVICE CORPORATION	201	0.3548	0	0.0000
050	BAJA	NEWBERRY-CALICO GROUP	854	1.2361	03/25/1998	SALE	854	WESTERN HERITAGE, INC.	854	1.2361	0	0.0000
051	BAJA	NU VIEW DEVELOPMENT, INC.	2,899	4.1962	03/25/1998	SALE	1,450	KASNER, ROBERT	2,451	3.5477	1,449	2.0974
052	ALTO	ROBINSON, JIMMY F.	126	0.1030	04/22/1998	SALE	126	VICTOR VALLEY WATER DISTRICT	13,480	11.0163	0	0.0000
053	ALTO	RODRIGUEZ, JANET	25	0.0204	04/22/1998	SALE	25	ASKEW, S. LOUISE	25	0.0204	0	0.0000
054	OESTE	VAN DAM BROTHERS	1,860	15.1183	04/22/1998	SALE	450	HETTINGA, HEIN & ELLEN	709	5.7628	1,410	11.4606
055	ALTO	ABBOTT, LEONARD C.	284	0.2321	05/27/1998	SALE	140	WESTERN WATER COMPANY	140	0.1144	144	0.1177
056	ALTO	BOYCE, KENNETH & WILLA	102	0.0834	05/27/1998	SALE	80	WESTERN WATER COMPANY	220	0.1798	22	0.0180
057	ALTO	HRUBIK, THOMAS A.	772	0.6309	05/27/1998	SALE	280	WESTERN WATER COMPANY	500	0.4086	492	0.4021
058	ALTO	VOGLER, ALBERT H.	132	0.1079	05/27/1998	SALE	132	WESTERN WATER COMPANY	632	0.5165	0	0.0000

TABLE 8
MOJAVE BASIN AREA
PERMANENT TRANSFERS OF BASE ANNUAL PRODUCTION RIGHT
OCTOBER 1, 1993 THROUGH SEPTEMBER 30, 2019
(ALL AMOUNTS IN ACRE-FEET)

					TRANSACTION				STATUS OF RIGHTS AFTER PERMANENT TRANSFER			
									TRANSFEREE		TRANSFEROR	
TRANSFER NUMBER	SUBAREA	TRANSFEROR	VERIFIED BASE ANNUAL PRODUCTION	CURRENT BASE ANNUAL PRODUCTION RIGHT (PERCENT)	DATE PROCESSED BY WATERMASTER	TYPE OF TRANSACTION	TRANSFER AMOUNT	TRANSFEREE	VERIFIED BASE ANNUAL PRODUCTION	BASE ANNUAL PRODUCTION RIGHT (PERCENT)	VERIFIED BASE ANNUAL PRODUCTION	BASE ANNUAL PRODUCTION RIGHT (PERCENT)
059	CENTRO	MOST, MILTON & JENNIE	9,660	17.0500	05/27/1998	TRANSFER	9,380	BANK OF AMERICA, NT & SA	9,380	16.5558	280	0.4942
060	ESTE	PARK, CHANHO	597	2.7188	05/27/1998	DEED IN LIEU OF FORECLOSURE	597	CAMPBELL FAMILY TRUST	597	2.7188	0	0.0000
061	BAJA	SOUTHERN CALIFORNIA EDISON-INDUSTRIAL	4,565	6.6076	05/27/1998	SALE	4,565	ALTA POWER GENERATION, LLC	4,565	6.6076	0	0.0000
062	ALTO	CARDOZO, MANUEL & MARIA	909	0.7429	07/01/1998	SALE	909	WESTERN WATER COMPANY	1,541	1.2594	0	0.0000
063	ESTE	SEALS, ELIZABETH	80	0.3643	07/01/1998	SALE	30	KIM, JU SANG	30	0.1366	50	0.2277
064	ALTO	TURNER, ZENA	70	0.0572	07/01/1998	SALE	70	WYATT FAMILY TRUST	70	0.0572	0	0.0000
065	BAJA	HALL, LARRY	23	0.0333	07/22/1998	DEED IN LIEU OF FORECLOSURE	23	KLEVINS, CHESTER & JUNE	23	0.0333	0	0.0000
066	ALTO	BACA FAMILY LIVING TRUST	74	0.0605	08/26/1998	SALE	74	RADCO RESOURCES, LLC	74	0.0605	0	0.0000
067	ALTO	DEXTER, J. P.	515	0.4209	08/26/1998	SALE	500	RADCO RESOURCES, LLC	574	0.4691	15	0.0123
068	ALTO	GARCIA, SONIA L.	288	0.2354	08/26/1998	SALE	288	RADCO RESOURCES, LLC	862	0.7045	0	0.0000
069	ALTO	R. G. HARRIS COMPANY	280	0.2288	08/26/1998	SALE	280	RADCO RESOURCES, LLC	1,142	0.9333	0	0.0000
070	ALTO	VOGLER, ET AL.	162	0.1324	08/26/1998	SALE	100	RADCO RESOURCES, LLC	1,242	1.0150	62	0.0507
071	ALTO	WEBER, DAVE	80	0.0654	08/26/1998	SALE	70	RADCO RESOURCES, LLC	1,312	1.0722	10	0.0082
072	CENTRO	DURAN, FRANK T.	50	0.0883	08/26/1998	SALE	50	REES, MICHAEL J. & SUE A.	108	0.1907	0	0.0000
073	CENTRO	GROEN, CORNELIS	1,043	1.8409	08/26/1998	SALE	1,043	VAN LEEUWEN, JOHN	2,965	5.2332	0	0.0000
074	BAJA	KLEVINS, CHESTER & JUNE	23	0.0333	08/26/1998	SALE	23	DOWELL, LEONARD	23	0.0333	0	0.0000
075	ALTO	ASKEW, S. LOUISE	25	0.0204	08/26/1998	SALE	25	WESTERN WATER COMPANY	1,566	1.2798	0	0.0000
076	ALTO	CLARK, KENNETH R.	118	0.0964	08/26/1998	SALE	59	WESTERN WATER COMPANY	1,625	1.3280	59	0.0482
077	ALTO	RADCO RESOURCES, LLC	1,312	1.0722	08/26/1998	SALE	74	WESTERN WATER COMPANY	1,699	1.3885	1,238	1.0117
078	ALTO	RADCO RESOURCES, LLC	1,238	1.0117	08/26/1998	SALE	500	WESTERN WATER COMPANY	2,199	1.7971	738	0.6031
079	ALTO	RADCO RESOURCES, LLC	738	0.6031	08/26/1998	SALE	288	WESTERN WATER COMPANY	2,487	2.0325	450	0.3677
080	ALTO	RADCO RESOURCES, LLC	450	0.3677	08/26/1998	SALE	280	WESTERN WATER COMPANY	2,767	2.2613	170	0.1389
081	ALTO	RADCO RESOURCES, LLC	170	0.1389	08/26/1998	SALE	100	WESTERN WATER COMPANY	2,867	2.3430	70	0.0572
082	ALTO	RADCO RESOURCES, LLC	70	0.0572	08/26/1998	SALE	70	WESTERN WATER COMPANY	2,937	2.4002	0	0.0000
083	ALTO	CLEAR VIEW FARMS	501	0.4094	09/23/1998	FORECLOSURE	501	WELLS FARGO BANK, N.A.	501	0.4094	0	0.0000
084	BAJA	SWARTZ, IRENE	30	0.0434	09/23/1998	SALE	30	HICKMAN, ALEX & DEBE	30	0.0434	0	0.0000
085	ESTE	CROSS, LAWRENCE E. & SHARON I.	23	0.1047	10/28/1998	TRANSFER	23	CROSS, SHARON I.	23	0.1047	0	0.0000
086	ALTO	HRUBIK, THOMAS A.	492	0.4021	12/16/1998	SALE	475	VICTOR VALLEY WATER DISTRICT	13,955	11.4044	17	0.0139
087	ALTO	LEE, JON	101	0.0825	12/16/1998	SALE	50	VICTOR VALLEY WATER DISTRICT	14,005	11.4453	51	0.0417

TABLE 8
MOJAVE BASIN AREA
PERMANENT TRANSFERS OF BASE ANNUAL PRODUCTION RIGHT
OCTOBER 1, 1993 THROUGH SEPTEMBER 30, 2019
(ALL AMOUNTS IN ACRE-FEET)

					TRANSACTION				STATUS OF RIGHTS AFTER PERMANENT TRANSFER			
									TRANSFEREE		TRANSFEROR	
TRANSFER NUMBER	SUBAREA	TRANSFEROR	VERIFIED BASE ANNUAL PRODUCTION	CURRENT BASE ANNUAL PRODUCTION RIGHT (PERCENT)	DATE PROCESSED BY WATERMASTER	TYPE OF TRANSACTION	TRANSFER AMOUNT	TRANSFEREE	VERIFIED BASE ANNUAL PRODUCTION	BASE ANNUAL PRODUCTION RIGHT (PERCENT)	VERIFIED BASE ANNUAL PRODUCTION	BASE ANNUAL PRODUCTION RIGHT (PERCENT)
088	ALTO	PHENIX PROPERTIES LTD.	652	0.5328	12/16/1998	SALE	652	VICTOR VALLEY WATER DISTRICT	14,657	11.9781	0	0.0000
089	ALTO	TAYLOR, ALLEN C. - HAYMAKER RANCH	456	0.3727	12/16/1998	SALE	456	VICTOR VALLEY WATER DISTRICT	15,113	12.3503	0	0.0000
090	ALTO	WAKULA, JOHN & HELEN	291	0.2378	12/16/1998	SALE	100	VICTOR VALLEY WATER DISTRICT	15,213	12.4325	191	0.1561
091	ALTO	BEINSCHROTH FAMILY TRUST	829	0.6775	01/27/1999	SALE	100	VICTOR VALLEY WATER DISTRICT	15,313	12.5142	729	0.5958
092	ALTO	CLARK, KENNETH R.	59	0.0482	01/27/1999	SALE	59	WESTERN WATER COMPANY	2,996	2.4484	0	0.0000
093	ALTO	KEEL, AL J. & BARBARA	90	0.0736	01/27/1999	SALE	60	VICTOR VALLEY WATER DISTRICT	15,373	12.5632	30	0.0245
094	ALTO	LONGMAN, JACK	115	0.0940	01/27/1999	SALE	110	VICTOR VALLEY WATER DISTRICT	15,483	12.6531	5	0.0041
095	ALTO	M. L. J. CORPORATION	330	0.2697	01/27/1999	SALE	325	VICTOR VALLEY WATER DISTRICT	15,808	12.9187	5	0.0041
096	ALTO	MURPHY, BERNARD H.	25	0.0204	01/27/1999	SALE	23	VICTOR VALLEY WATER DISTRICT	15,831	12.9375	2	0.0016
097	BAJA	RIKUO CORPORATION	1,517	2.1958	01/27/1999	FORECLOSURE	1,517	PETERSEN KINDRED IRREVOCABLE TRUST	1,517	2.1958	0	0.0000
098	ALTO	THOMAS FARMS	440	0.3596	01/27/1999	SALE	200	VICTOR VALLEY WATER DISTRICT	16,031	13.1010	240	0.1961
099	ALTO	DIBERNARDO, JOHN	203	0.1659	02/24/1999	SALE	150	VICTOR VALLEY WATER DISTRICT	16,181	13.2236	53	0.0433
100	BAJA	NU VIEW DEVELOPMENT, INC.	1,449	2.0974	02/24/1999	SALE	1,449	KASNER, ROBERT	3,900	5.6451	0	0.0000
101	ALTO	RANCHO LAS FLORES LTD. PARTNERSHIP	6,331	5.1739	02/24/1999	SALE	360	VAN BERG, JACK C.	360	0.2942	5,971	4.8797
102	ALTO	APPLE VALLEY DEVELOPMENT	724	0.5917	03/24/1999	SALE	200	VICTOR VALLEY WATER DISTRICT	16,381	13.3870	524	0.4282
103	ALTO	LEWIS HOMES OF CALIFORNIA	1,693	1.3836	03/24/1999	TRANSFER	1,693	LHC ALLIGATOR, LLC	1,693	1.3836	0	0.0000
104	ALTO	JOHNSON, CARLEAN	82	0.0670	04/28/1999	SALE	30	VICTOR VALLEY WATER DISTRICT	16,411	13.4115	52	0.0425
105	OESTE	VAN DAM BROTHERS	1,410	11.4606	04/28/1999	SALE	500	HETTINGA, HEIN & ELLEN	1,209	9.8269	910	7.3966
106	ALTO	WACKEEN, CAESAR	1,635	1.3362	04/28/1999	SALE	500	VICTOR VALLEY WATER DISTRICT	16,911	13.8201	1,135	0.9276
107	ALTO	DIBERNARDO, JOHN	53	0.0433	05/26/1999	SALE	53	BRYANT, JERRY & DONNA	53	0.0433	0	0.0000
108	ALTO	LEE, JON	51	0.0417	05/26/1999	SALE	51	HOLLIDAY, FREDRICK	51	0.0417	0	0.0000
109	BAJA	LONG, BALLARD	35	0.0507	06/23/1999	TRANSFER	35	ALVA, THOMAS G.	35	0.0507	0	0.0000
110	ALTO	MURPHY, KENNETH	42	0.0343	06/23/1999	TRANSFER	42	SCOGGINS, RONALD & KIMBERLY	42	0.0343	0	0.0000
111	ALTO	ORMSBY, HARRY G.	296	0.2419	06/23/1999	SALE	126	VICTOR VALLEY WATER DISTRICT	17,037	13.9231	170	0.1389
112	BAJA	SUGA, TAKEAKI	154	0.2229	06/23/1999	FORECLOSURE	154	COLEMAN, LEWIS S.	154	0.2229	0	0.0000
113	BAJA	WEBSTER, THOMAS M. & PATRICIA J.	24	0.0347	06/23/1999	FORECLOSURE	24	BERKE, DANIEL	104	0.1505	0	0.0000
114	ALTO	CUNNINGHAM, WILLIAM E. & GLORIA M.	29	0.0237	07/28/1999	SALE	24	VICTOR VALLEY WATER DISTRICT	17,061	13.9427	5	0.0041
115	BAJA	HARTLEY, LONNIE	19	0.0275	07/28/1999	TRANSFER	19	DAGGETT COMMUNITY SERVICES DISTRICT	254	0.3677	0	0.0000
116	ALTO	PACHECO, ALEJANDRO	125	0.1022	07/28/1999	FORECLOSURE	125	SANFORD, WILBUR CLARENCE	125	0.1022	0	0.0000
117	ALTO	WELLS FARGO BANK, N.A.	501	0.4094	07/28/1999	SALE	501	HP DEVELOPMENT COMPANY	501	0.4094	0	0.0000

TABLE 8
MOJAVE BASIN AREA
PERMANENT TRANSFERS OF BASE ANNUAL PRODUCTION RIGHT
OCTOBER 1, 1993 THROUGH SEPTEMBER 30, 2019
(ALL AMOUNTS IN ACRE-FEET)

					TRANSACTION				STATUS OF RIGHTS AFTER PERMANENT TRANSFER			
									TRANSFEREE		TRANSFEROR	
TRANSFER NUMBER	SUBAREA	TRANSFEROR	VERIFIED BASE ANNUAL PRODUCTION	CURRENT BASE ANNUAL PRODUCTION RIGHT (PERCENT)	DATE PROCESSED BY WATERMASTER	TYPE OF TRANSACTION	TRANSFER AMOUNT	TRANSFEREE	VERIFIED BASE ANNUAL PRODUCTION	BASE ANNUAL PRODUCTION RIGHT (PERCENT)	VERIFIED BASE ANNUAL PRODUCTION	BASE ANNUAL PRODUCTION RIGHT (PERCENT)
118	BAJA	YOUNG, KEITH O.- DESERT TURF	312	0.4516	08/25/1999	FORECLOSURE	312	HUTCHISON, WILLIAM O. & HUTCHISON, GAYLE	312	0.4516	0	0.0000
119	CENTRO	BANK OF AMERICA, NT & SA	9,380	16.5558	09/22/1999	SALE	9,380	ORLOSKY FAMILY TRUST	9,380	16.5558	0	0.0000
120	ALTO	LOW, ROBERT	399	0.3261	09/22/1999	FORECLOSURE	399	LOW, DEAN	399	0.3261	0	0.0000
121	ALTO	LUCKEY, MANLEY	800	0.6538	09/22/1999	SALE	500	VICTORVILLE, CITY OF	512	0.4184	300	0.2452
122	ALTO	M. L. J. CORPORATION	5	0.0041	09/22/1999	SALE	5	HAINJE, KENNETH EDWARD	5	0.0041	0	0.0000
123	ESTE	TURNER, LOYD & CAROL, C/O BENTON-TURNER, INC.	77	0.3507	09/22/1999	FORECLOSURE	66	DJC CORPORATION	66	0.3006	0	0.0000
124	BAJA	HARESON, NICHOLAS & MARY	30	0.0434	01/26/2000	SALE	22	JOHNSON, JAMES R. & ELLEN	269	0.3894	8	0.0116
125	BAJA	ANGERER, ROBERT J. & PEGGY	24	0.0347	02/23/2000	SALE	24	MURPHY, JEAN	24	0.0347	0	0.0000
126	ALTO	ORMSBY, HARRY G.	170	0.1389	02/23/2000	SALE	50	VICTOR VALLEY WATER DISTRICT	17,111	13.9836	120	0.0981
127	BAJA	HUTCHISON, WILLIAM O. & HUTCHISON, GAYLE A.	312	0.4516	03/22/2000	TRANSFER	312	HUTCHISON, WILLIAM O.	1,213	1.7558	0	0.0000
128	ALTO	ORMSBY, HARRY G.	120	0.0981	04/26/2000	SALE	10	WEST, JIMMIE E. & NANCY D.	10	0.0082	110	0.0899
129	ALTO	VICTOR VALLEY MORTGAGE INCOME	265	0.2166	04/26/2000	TRANSFER	132	HRUBIK, THOMAS A.	149	0.1218	133	0.1087
130	ALTO	APPLE VALLEY DEVELOPMENT	524	0.4282	05/24/2000	SALE	100	VICTOR VALLEY WATER DISTRICT	17,211	14.0653	424	0.3465
131	ALTO	CANDLEWOOD INVESTMENT PROPERTIES	265	0.2166	05/24/2000	TRANSFER	10	BEINSCHROTH, A. J.	100	0.0817	255	0.2084
132	ALTO	CANDLEWOOD INVESTMENT PROPERTIES	255	0.2084	05/24/2000	TRANSFER	68	BEN HINKLE REAL ESTATE, INC.	68	0.0556	187	0.1528
133	ALTO	CANDLEWOOD INVESTMENT PROPERTIES	187	0.1528	05/24/2000	SALE	107	VICTOR VALLEY WATER DISTRICT	17,318	14.1527	80	0.0654
134	ALTO	HP DEVELOPMENT COMPANY	501	0.4094	05/24/2000	SALE	480	VICTOR VALLEY WATER DISTRICT	17,798	14.5450	21	0.0172
135	ALTO	HRUBIK, THOMAS A.	149	0.1218	05/24/2000	SALE	132	VICTOR VALLEY WATER DISTRICT	17,930	14.6529	17	0.0139
136	ALTO	ORMSBY, HARRY G.	110	0.0899	05/24/2000	SALE	50	VICTOR VALLEY WATER DISTRICT	17,980	14.6937	60	0.0490
137	CENTRO	TILLEMA, HAROLD	874	1.5426	05/24/2000	SALE	874	VAN VLIET, HUGO NICHOLAAS & GERI	874	1.5426	0	0.0000
138	CENTRO	GAINES, JACK & MARY	117	0.2065	07/26/2000	SALE	25	MEAD, G. C.	115	0.2030	92	0.1624
139	CENTRO	JUSTICE, CHRIS	421	0.7431	07/26/2000	SALE	421	KASNER FAMILY LIMITED PARTNERSHIP	421	0.7431	0	0.0000
140	BAJA	MALIN, LILY	54	0.0782	07/26/2000	SALE	54	MALIN, ANDY & SOLOMON, PAULA	54	0.0782	0	0.0000
141	ALTO	O'BRYANT, ROBERT C. & BARBARA	107	0.0874	07/26/2000	SALE	107	TREKELL, BRIAN	107	0.0874	0	0.0000
142	CENTRO	SUN 'N SKY COUNTRY CLUB	337	0.5948	07/26/2000	TRANSFER	38	BAR-LEN MUTUAL WATER COMPANY	38	0.0671	299	0.5277
143	CENTRO	TRAN, ANTHONY & HY, THAP A.	91	0.1606	07/26/2000	SALE	91	LO, PETER C. N. & WEI, DEBBIE D. J.	91	0.1606	0	0.0000
144	ALTO	VICTOR VALLEY MORTGAGE INCOME	133	0.1087	07/26/2000	SALE	133	VICTOR VALLEY WATER DISTRICT	18,113	14.8024	0	0.0000
145	ALTO	ORMSBY, HARRY G.	60	0.0490	09/27/2000	SALE	60	VICTOR VALLEY WATER DISTRICT	18,173	14.8515	0	0.0000
146	ALTO	PERRY, THOMAS A.	35	0.0286	09/27/2000	SALE	30	VICTOR VALLEY WATER DISTRICT	18,203	14.8760	5	0.0041
147	ALTO	SANFORD, WILBUR CLARENCE	125	0.1022	09/27/2000	SALE	115	VICTOR VALLEY WATER DISTRICT	18,318	14.9700	10	0.0082

TABLE 8
MOJAVE BASIN AREA
PERMANENT TRANSFERS OF BASE ANNUAL PRODUCTION RIGHT
OCTOBER 1, 1993 THROUGH SEPTEMBER 30, 2019
(ALL AMOUNTS IN ACRE-FEET)

					TRANSACTION				STATUS OF RIGHTS AFTER PERMANENT TRANSFER			
									TRANSFEREE		TRANSFEROR	
TRANSFER NUMBER	SUBAREA	TRANSFEROR	VERIFIED BASE ANNUAL PRODUCTION	CURRENT BASE ANNUAL PRODUCTION RIGHT (PERCENT)	DATE PROCESSED BY WATERMASTER	TYPE OF TRANSACTION	TRANSFER AMOUNT	TRANSFEREE	VERIFIED BASE ANNUAL PRODUCTION	BASE ANNUAL PRODUCTION RIGHT (PERCENT)	VERIFIED BASE ANNUAL PRODUCTION	BASE ANNUAL PRODUCTION RIGHT (PERCENT)
148	CENTRO	UMAIR MANAGEMENT CORPORATION	156	0.2753	09/27/2000	FORECLOSURE	156	DESERT COMMUNITY BANK	156	0.2753	0	0.0000
149	BAJA	WOO, CHEN	57	0.0825	09/27/2000	SALE	57	FIRST CPA, LLC	57	0.0825	0	0.0000
150	BAJA	GILBERT, HERBERT & BERNICE	15	0.0217	12/06/2000	SALE	15	ARNOLD, MARCIA ANN	15	0.0217	0	0.0000
151	BAJA	HARDESTY, LESLIE E. & BECKY J.	47	0.0680	12/06/2000	SALE	47	CAMANGA, TONY & MARIETTA	47	0.0680	0	0.0000
152	OESTE	MORANO, AMERICO & LANA	19	0.1544	12/06/2000	DEED IN LIEU OF FORECLOSURE	19	DAVIS FAMILY TRUST	19	0.1544	0	0.0000
153	ALTO	WESTERN WATER COMPANY	2,996	2.4484	12/06/2000	SALE	1,000	AMERICAN STATES WATER COMPANY	1,000	0.8172	1,996	1.6312
154	BAJA	COLEMAN, LEWIS S.	154	0.2229	01/24/2001	SALE	154	LEE, CHUN HWA & MYUNG SOOK	154	0.2229	0	0.0000
155	CENTRO	DESERT COMMUNITY BANK	156	0.2753	01/24/2001	SALE	156	HUERTA, HECTOR	156	0.2753	0	0.0000
156	CENTRO	HOY, MIKE	632	1.1155	01/24/2001	SALE	632	GABRYCH, EUGENE	632	1.1155	0	0.0000
157	ESTE	STEWART WATER COMPANY	54	0.2459	01/24/2001	TRANSFER	54	GORDON ACRES WATER COMPANY	54	0.2459	0	0.0000
158	CENTRO	REES, MICHAEL J. & SUE A.	108	0.1907	02/28/2001	TRANSFER	50	DURAN, FRANK T.	50	0.0883	58	0.1024
159	ALTO	BOYCE LIVING TRUST, WILLA M.	22	0.0180	03/28/2001	SALE	10	BRUNEAU, KAREN	10	0.0082	12	0.0098
160	BAJA	RANDOLPH, JOAN E.	24	0.0347	03/28/2001	SALE	24	SULLIVAN, ELLEN M.	24	0.0347	0	0.0000
161	BAJA	JOHNSON, JAMES R. & ELLEN	269	0.3894	04/25/2001	SALE	22	PATINO, JOSÉ	22	0.0318	247	0.3575
162	BAJA	LESHIN, SOL	1,997	2.8906	05/23/2001	SALE	1,997	HARTER, JOE & SUE	3,818	5.5264	0	0.0000
163	BAJA	BROWY, LOUISE	33	0.0478	07/25/2001	SALE	33	SHENG, JEN	33	0.0478	0	0.0000
164	ALTO	CANDLEWOOD INVESTMENT PROPERTIES	80	0.0654	07/25/2001	SALE	44	HESPERIA WATER DISTRICT	12,257	10.0168	36	0.0294
165	BAJA	DESERT LAKES CORPORATION - LAKE DOLORES	483	0.6991	07/25/2001	FORECLOSURE	483	BYERS, DOLORES LILY	483	0.6991	0	0.0000
166	ALTO	SAN FILIPPO, JOSEPH & SHELLEY	10	0.0082	07/25/2001	SALE	10	HESPERIA WATER DISTRICT	12,267	10.0249	0	0.0000
167	ALTO	APPLE VALLEY RECREATION & PARKS	45	0.0368	09/26/2001	TRANSFER	45	APPLE VALLEY, TOWN OF	343	0.2803	0	0.0000
168	BAJA	BYERS, DOLORES LILY	483	0.6991	09/26/2001	SALE	483	SL INVESTMENT GROUP, LLC	483	0.6991	0	0.0000
169	ALTO	DOLCH, ROBERT & JUDY	426	0.3481	09/26/2001	SALE	326	VICTORVILLE, CITY OF	838	0.6848	100	0.0817
170	BAJA	RICE, MARY	121	0.1751	09/26/2001	SALE	121	ARTINYAN, LUDVIK & LUCY	121	0.1751	0	0.0000
171	ALTO	WACKEEN, CAESAR 1	1,135	0.9276	09/26/2001	SALE	1,000	SILVER LAKES ASSOCIATION	4,987	4.0755	135	0.1103
172	BAJA	BALDERRAMA, ALFRED & LINDA	250	0.3619	10/24/2001	FORECLOSURE	250	BODINE, ET AL.	250	0.3619	0	0.0000
173	ALTO	DOMBROWSKI, MICHAEL W. & SUSAN M.	19	0.0155	10/24/2001	SALE	19	HALANNA EQUITIES III	19	0.0155	0	0.0000
174	BAJA	SHORT, JAMES B.	30	0.0434	10/24/2001	TRANSFER	30	SHORT, JEROME E.	30	0.0434	0	0.0000
175	BAJA	BODINE, ET AL.	250	0.3619	01/23/2002	SALE	100	ARTINYAN, LUDVIK & LUCY	221	0.3199	150	0.2171
176	ESTE	JAMS RANCH	28	0.1275	01/23/2002	SALE	28	KIM, ET AL.	28	0.1275	0	0.0000

TABLE 8
MOJAVE BASIN AREA
PERMANENT TRANSFERS OF BASE ANNUAL PRODUCTION RIGHT
OCTOBER 1, 1993 THROUGH SEPTEMBER 30, 2019
(ALL AMOUNTS IN ACRE-FEET)

					TRANSACTION				STATUS OF RIGHTS AFTER PERMANENT TRANSFER			
									TRANSFEREE		TRANSFEROR	
TRANSFER NUMBER	SUBAREA	TRANSFEROR	VERIFIED BASE ANNUAL PRODUCTION	CURRENT BASE ANNUAL PRODUCTION RIGHT (PERCENT)	DATE PROCESSED BY WATERMASTER	TYPE OF TRANSACTION	TRANSFER AMOUNT	TRANSFEREE	VERIFIED BASE ANNUAL PRODUCTION	BASE ANNUAL PRODUCTION RIGHT (PERCENT)	VERIFIED BASE ANNUAL PRODUCTION	BASE ANNUAL PRODUCTION RIGHT (PERCENT)
177	BAJA	BERKE, DANIEL	104	0.1505	02/27/2002	SALE	104	SPERRY, WESLEY	104	0.1505	0	0.0000
178	ESTE	BURNS, BOBBY J. & EVELYN J.	1,300	5.9204	02/27/2002	SALE	1,300	FRANCO, ALFONSO & ELISA	1,300	5.9204	0	0.0000
179	BAJA	LESHIN, CONNIE & SOL	1,416	2.0496	02/27/2002	SALE	1,416	HARTER, JOE & SUE	5,234	7.5760	0	0.0000
180	BAJA	O'KEEFE, SARAH-LEE & JOKE E.	50	0.0724	02/27/2002	SALE	50	CLARK, ARTHUR	50	0.0724	0	0.0000
181	ESTE	DELPERDANG, ROBERT H.	56	0.2550	03/27/2002	SALE	56	VIROSTECK, STEVE & JULIE	56	0.2550	0	0.0000
182	ESTE	FREDERICK TRUST, KENNETH A.	752	3.4247	03/27/2002	SALE	752	GABRYCH, EUGENE	752	3.4247	0	0.0000
183	CENTRO	SUN 'N SKY COUNTRY CLUB	299	0.5277	05/22/2002	SALE	299	BARSTOW, CITY OF	299	0.5277	0	0.0000
184	BAJA	ARNOLD, MARCIA ANN	15	0.0217	06/26/2002	SALE	15	WEERAISINGHE, MAITHRI N.	15	0.0217	0	0.0000
185	BAJA	DAVIS, RONALD & DONNA	53	0.0767	06/26/2002	SALE	53	DORMAN, DUDLEY D. & BILLIE B.	53	0.0767	0	0.0000
186	ALTO	ROGERS, ROY - ORO GRANDE RANCH	115	0.0940	06/26/2002	SALE	115	ELISABELLA, LLC	115	0.0940	0	0.0000
187	BAJA	WEBER, F. R. & JUNELL	96	0.1390	06/26/2002	SALE	96	SAWYERS MOTOR SPORTS GROUP	96	0.1390	0	0.0000
188	ALTO	BEN HINKLE REAL ESTATE, INC.	68	0.0556	07/24/2002	SALE	68	HESPERIA WATER DISTRICT	12,335	10.0805	0	0.0000
189	ESTE	ROGERS, ROY	1,449	6.5990	07/24/2002	SALE	1,449	GABRYCH, EUGENE	2,201	10.0237	0	0.0000
190	CENTRO	BARSTOW, CITY OF	299	0.5277	08/28/2002	TRANSFER	299	ODESSA WATER DISTRICT	299	0.5277	0	0.0000
191	BAJA	DALJO CORPORATION	31	0.0449	08/28/2002	TRANSFER	31	RUBSCH FAMILY TRUST, G. A. & M. A.	31	0.0449	0	0.0000
192	ALTO	LHC ALLIGATOR, LLC	1,693	1.3836	08/28/2002	SALE	265	HESPERIA WATER DISTRICT	12,600	10.2971	1,428	1.1670
193	ALTO	LHC ALLIGATOR, LLC	1,428	1.1670	08/28/2002	SALE	539	HESPERIA WATER DISTRICT	13,139	10.7375	889	0.7265
194	CENTRO	ARROWHEAD SERVICE CORPORATION	201	0.3548	09/25/2002	SALE	201	KEMPER, WALTER R. & JONNA S.	201	0.3548	0	0.0000
195	ALTO	BOYCE LIVING TRUST, WILLA M.	12	0.0098	09/25/2002	SALE	12	HESPERIA WATER DISTRICT	13,151	10.7474	0	0.0000
196	CENTRO	DURAN, FRANK T. & DURAN, GLENDA K.	50	0.0883	09/25/2002	SALE	50	EYGNOR, ROBERT E. & PATSY C.	50	0.0883	0	0.0000
197	BAJA	HILARIDES, FRANK	1,210	1.7514	09/25/2002	SALE	907	CDFG - CAMP CADY	921	1.3331	303	0.4386
198	ALTO	HOLLIDAY, FREDRICK	51	0.0417	09/25/2002	SALE	41	BROWN, JENNIFER	41	0.0335	10	0.0082
199	ESTE	KIM, ET AL.	28	0.1275	09/25/2002	SALE	28	JO, MYUNG HYUN	28	0.1275	0	0.0000
200	BAJA	MITCHELL, CHARLOTTE	115	0.1665	09/25/2002	TRANSFER	25	MITCHELL, CHARLES THOMAS	25	0.0362	90	0.1303
201	ALTO	SANFORD, WILBUR CLARENCE	10	0.0082	09/25/2002	SALE	10	BROOKLIER, NANCY L.	10	0.0082	0	0.0000
202	ALTO	VANNI, MIKE	54	0.0441	09/25/2002	TRANSFER	54	WESTLAND INDUSTRIES, INC.	54	0.0441	0	0.0000
203	ALTO	CUNNINGHAM, WILLIAM E. & GLORIA M.	5	0.0042	10/23/2002	SALE	5	HESPERIA WATER DISTRICT	13,156	10.7514	0	0.0000
204	BAJA	PARKER, GEORGE R.	144	0.2084	10/23/2002	SALE	44	RIGGS, JOHN H. & MILLICENT L.	44	0.0637	100	0.1447
205	BAJA	PITTS, JOE & STELLA	30	0.0434	10/23/2002	SALE	30	CALLAHAN, BERNERD J.	30	0.0434	0	0.0000
206	ALTO	SOUTHDOWN CALIFORNIA CEMENT, L.L.C.	1,519	1.2414	10/23/2002	SALE	20	SERVICE ROCK PRODUCTS CORPORATION	20	0.0163	1,499	1.2250

TABLE 8
MOJAVE BASIN AREA
PERMANENT TRANSFERS OF BASE ANNUAL PRODUCTION RIGHT
OCTOBER 1, 1993 THROUGH SEPTEMBER 30, 2019
(ALL AMOUNTS IN ACRE-FEET)

					TRANSACTION				STATUS OF RIGHTS AFTER PERMANENT TRANSFER			
									TRANSFEREE		TRANSFEROR	
TRANSFER NUMBER	SUBAREA	TRANSFEROR	VERIFIED BASE ANNUAL PRODUCTION	CURRENT BASE ANNUAL PRODUCTION RIGHT (PERCENT)	DATE PROCESSED BY WATERMASTER	TYPE OF TRANSACTION	TRANSFER AMOUNT	TRANSFEREE	VERIFIED BASE ANNUAL PRODUCTION	BASE ANNUAL PRODUCTION RIGHT (PERCENT)	VERIFIED BASE ANNUAL PRODUCTION	BASE ANNUAL PRODUCTION RIGHT (PERCENT)
207	ALTO	WESTERN WATER COMPANY	1,996	1.6312	10/23/2002	SALE	200	ADELANTO, CITY OF	3,639	2.9739	1,796	1.4677
208	ALTO	WESTERN WATER COMPANY	1,796	1.4677	10/23/2002	SALE	1,766	VICTORVILLE, CITY OF	2,604	2.1281	30	0.0245
209	BAJA	BODINE, ET AL.	150	0.2171	01/22/2003	SALE	150	PEARCE, CRAIG L.	150	0.2171	0	0.0000
210	BAJA	CARTER, JOHN THOMAS	746	1.0798	01/22/2003	SALE	746	DE JONG FAMILY TRUST	2,409	3.4869	0	0.0000
211	BAJA	HAIGH, WHILLDYN & MARGARET	32	0.0463	01/22/2003	SALE	32	LEM, HOY	32	0.0463	0	0.0000
212	ALTO	LHC ALLIGATOR, LLC	889	0.7265	01/22/2003	SALE	391	HESPERIA WATER DISTRICT	13,547	11.0710	498	0.4070
213	CENTRO	OROPEZA, JOSE M. & CONCEPCION	190	0.3354	01/22/2003	FORECLOSURE	190	USDA FARM SERVICE AGENCY	190	0.3354	0	0.0000
214	BAJA	STEIMLE FAMILY TRUST, A.B. & Y.O.	428	0.6195	01/22/2003	SALE	60	BENDER, MARLENE	60	0.0868	368	0.5327
215	BAJA	STEIMLE FAMILY TRUST, A.B. & Y.O.	368	0.5327	01/22/2003	SALE	20	BORJA, LEONIL T. & TITAL L.	20	0.0289	348	0.5037
216	BAJA	TRIPLE H PARTNERSHIP	993	1.4373	01/22/2003	SALE	843	KASNER FAMILY LIMITED PARTNERSHIP	843	1.2202	150	0.2171
217	BAJA	USDA FARM SERVICE AGENCY	190	0.3354	01/22/2003	SALE	190	KIM, JIN S. & HYUN H.	190	0.3354	0	0.0000
218	ALTO	PARKER REVOCABLE TRUST, D.E. & G.J.	37	0.0302	02/26/2003	SALE	37	ADES, JOHN & DEVON	37	0.0302	0	0.0000
219	BAJA	PETERSEN KINDRED IRREVOCABLE TRUST	1,517	2.1958	02/26/2003	SALE	1,517	HACKBARTH, EDWARD E.	1,517	2.1958	0	0.0000
220	OESTE	SAN BERNARDINO COUNTY SERVICE AREA 70G	110	0.8941	02/26/2003	SALE	110	SAN BERNARDINO COUNTY SERVICE ARE 70L	1,416	11.5094	0	0.0000
221	BAJA	FELIX, ALAN E. & CAROL L.	36	0.0521	03/26/2003	SALE	36	PRUETT, ANDREA	36	0.0521	0	0.0000
222	CENTRO	RIOS, MARIONO V.	133	0.2347	03/26/2003	SALE	96	VICTOR VALLEY WATER DISTRICT	696	1.2284	37	0.0653
223	CENTRO	VAN LEEUWEN, JOHN	2,965	5.2332	03/26/2003	SALE	600	VICTOR VALLEY WATER DISTRICT	600	1.0590	2,365	4.1742
224	ALTO	JESS RANCH WATER COMPANY	7,480	6.1129	04/23/2003	SALE	250	JESSEN, LINDA	250	0.2043	7,230	5.9086
225	ALTO	DEXTER REVOCABLE LIVING TRUST, CLAIR F.	175	0.1430	06/25/2003	SALE	175	BALDY MESA WATER DISTRICT	1,670	1.3648	0	0.0000
226	ALTO	HOLLIDAY, FREDRICK	10	0.0082	06/25/2003	SALE	10	BALDY MESA WATER DISTRICT	1,680	1.3729	0	0.0000
227	CENTRO	LITTLE, DON & MUSTAFA, ED	169	0.2983	06/25/2003	SALE	60	MOUNTAIN VIEW, L.L.C.	60	0.1059	109	0.1924
228	CENTRO	SOPPELAND, WAYNE	783	1.3820	06/25/2003	SALE	300	SERVICE ROCK PRODUCTS CORPORATION	766	1.3520	483	0.8525
229	ALTO	WAKULA, JOHN & HELEN	191	0.1561	06/25/2003	SALE	140	BALDY MESA WATER DISTRICT	1,820	1.4874	51	0.0417
230	BAJA	BAUR, KARL & RITA	26	0.0376	07/23/2003	SALE	26	BARON, SUSAN & PALMER, CURTIS	26	0.0376	0	0.0000
231	CENTRO	KING, GENEVIEVE E.	69	0.1218	07/23/2003	SALE	50	VICTOR VALLEY WATER DISTRICT	796	1.4049	19	0.0335
232	CENTRO	ROZELL, JAMES ROBERT	96	0.1694	07/23/2003	SALE	50	VICTOR VALLEY WATER DISTRICT	746	1.3167	46	0.0812
233	ALTO	SIMMONS, JACK H. & ETHUN, CLAUDIA	175	0.1430	07/23/2003	SALE	68	BALDY MESA WATER DISTRICT	1,888	1.5429	107	0.0874
234	BAJA	SOUTHERN CALIFORNIA EDISON COMPANY	5,858	8.4792	08/27/2003	SALE	5,258	RELIANT ENERGY COOLWATER, L.L.C.	7,194	10.4130	600	0.8685
235	ALTO	HOLWAY, C. ROBERT	88	0.0719	09/24/2003	SALE	45	BALDY MESA WATER DISTRICT	1,933	1.5797	43	0.0351
236	ALTO	HP DEVELOPMENT COMPANY	21	0.0172	09/24/2003	SALE	10	HRUBIK, THOMAS A.	27	0.0221	11	0.0090

TABLE 8
MOJAVE BASIN AREA
PERMANENT TRANSFERS OF BASE ANNUAL PRODUCTION RIGHT
OCTOBER 1, 1993 THROUGH SEPTEMBER 30, 2019
(ALL AMOUNTS IN ACRE-FEET)

					TRANSACTION				STATUS OF RIGHTS AFTER PERMANENT TRANSFER			
									TRANSFEREE		TRANSFEROR	
TRANSFER NUMBER	SUBAREA	TRANSFEROR	VERIFIED BASE ANNUAL PRODUCTION	CURRENT BASE ANNUAL PRODUCTION RIGHT (PERCENT)	DATE PROCESSED BY WATERMASTER	TYPE OF TRANSACTION	TRANSFER AMOUNT	TRANSFEREE	VERIFIED BASE ANNUAL PRODUCTION	BASE ANNUAL PRODUCTION RIGHT (PERCENT)	VERIFIED BASE ANNUAL PRODUCTION	BASE ANNUAL PRODUCTION RIGHT (PERCENT)
237	ALTO	HP DEVELOPMENT COMPANY	11	0.0090	09/24/2003	SALE	11	PETELSKI, RICHARD A.	11	0.0090	0	0.0000
238	ESTE	LUA, ANTONIO	348	1.5848	09/24/2003	SALE	348	LUA, MICHAEL T. & DONNA S.	348	1.5848	0	0.0000
239	BAJA	PARKER, GEORGE R.	100	0.1447	09/24/2003	SALE	100	RIGGS, JOHN H. & MILLICENT L.	144	0.2084	0	0.0000
240	ESTE	PETTIGREW, DAN	1,422	6.4760	09/24/2003	SALE	700	HARVEY, JEFFREY W. & LISA M.	700	3.1879	722	3.2881
241	ALTO	THOMPSON LIVING TRUST, R.L. & R.A.	76	0.0621	09/24/2003	SALE	35	HESPERIA WATER DISTRICT	13,582	11.0996	41	0.0335
242	ALTO	APPLE VALLEY DEVELOPMENT	424	0.3465	10/22/2003	SALE	424	BALDY MESA WATER DISTRICT	2,357	1.9262	0	0.0000
243	ALTO	HOLWAY, C. ROBERT	43	0.0351	10/22/2003	SALE	14	BALDY MESA WATER DISTRICT	2,371	1.9376	29	0.0221
244	ALTO	SUDMEIER, GLENN W.	121	0.0989	10/22/2003	SALE	101	BALDY MESA WATER DISTRICT	2,472	2.0202	20	0.0163
245	BAJA	TORRADO, JESUS & AIDA	27	0.0391	10/22/2003	FORECLOSURE	27	FARLEY, GREGGORY J.	27	0.0391	0	0.0000
246	ALTO	JESSEN, LINDA	250	0.2043	12/03/2003	SALE	250	BALDY MESA WATER DISTRICT	2,722	2.2245	0	0.0000
247	ALTO	WEBER, DAVE	10	0.0082	12/03/2003	SALE	10	BALDY MESA WATER DISTRICT	2,732	2.2327	0	0.0000
248	BAJA	CHANNELL, KATHRYNE J.	92	0.1332	01/28/2004	SALE	92	CHANNELL, DALE E.	92	0.1332	0	0.0000
249	ALTO	LOW, DEAN	399	0.3261	01/28/2004	SALE	200	BALDY MESA WATER DISTRICT	2,932	2.3961	199	0.1626
250	BAJA	ALVA, THOMAS G.	35	0.0507	02/25/2004	FORECLOSURE	35	HASS, PAULINE L.	35	0.0507	0	0.0000
251	BAJA	STEIMLE FAMILY TRUST, A.B. & Y.O.	348	0.5037	02/25/2004	SALE	45	CRANDALL, ESTHER	45	0.0651	303	0.4386
252	ALTO	BRYANT, JERRY & DONNA	53	0.0433	03/24/2004	SALE	53	HARRISON, CONNIE & HAROLD	53	0.0433	0	0.0000
253	OESTE	DOSSEY, D. A.	14	0.1138	03/24/2004	SALE	7	HANDRINOS, NICOLE A.	7	0.0569	7	0.0569
254	CENTRO	KING, GENEVIEVE E.	19	0.0335	03/24/2004	SALE	19	LOVE, CHARLES & DEANNA	19	0.0335	0	0.0000
255	BAJA	STEIMLE FAMILY TRUST, A.B. & Y.O.	303	0.4386	03/24/2004	SALE	40	CRANDALL, ESTHER	85	0.1230	263	0.3807
256	BAJA	SULLIVAN, ELLEN M.	24	0.0347	03/24/2004	SALE	24	SHINTAKU, RICHARD & CHERYL	24	0.0347	0	0.0000
257	ALTO	DEXTER FAMILY TRUST	15	0.0123	05/26/2004	SALE	6	HESPERIA WATER DISTRICT	13,588	11.1045	9	0.0074
258	ESTE	FRANCO, ALFONSO & ELISA	1,300	5.9204	05/26/2004	SALE	1,300	M.B. LANDSCAPING & NURSERY, INC.	1,300	5.9204	0	0.0000
259	ESTE	SEALS, ELIZABETH A. & BOTHWELL, TINA	50	0.2277	05/26/2004	SALE	50	BRACHT, WILLIAM F. & ALEXANDER, ALICIA M.	50	0.2277	0	0.0000
260	CENTRO	VAN VLIET, HENDRIKA	820	1.4473	05/26/2004	SALE	100	RYKEN, PAUL, ET AL.	100	0.1765	720	1.2708
261	CENTRO	POHL, ANDREAS & CATHLYN	17	0.0300	06/23/2004	SALE	17	KERNEK, KEITH & PRISCILLA	17	0.0300	0	0.0000
262	ALTO	ABBOND, EDWARD	28	0.0229	07/28/2004	SALE	10	APPLE VALLEY, TOWN OF	353	0.2885	18	0.0147
263	ALTO	NUNN, DONALD & PEARL	66	0.0539	07/28/2004	SALE	20	APPLE VALLEY, TOWN OF	373	0.3048	46	0.0376
264	BAJA	REYNOLDS, ARDEN & MARY	54	0.0782	07/28/2004	SALE	54	BAILEY, RICHARD N.	54	0.0782	0	0.0000
265	CENTRO	AVDEEF, THOMAS & LUCILLE	34	0.0600	09/22/2004	SALE	34	MUNN AND THURSTON FAMILY TRUST	34	0.0600	0	0.0000
266	BAJA	BAILEY, RICHARD N.	54	0.0782	09/22/2004	SALE	54	HOWSER, HUELL B.	54	0.0782	0	0.0000

TABLE 8
MOJAVE BASIN AREA
PERMANENT TRANSFERS OF BASE ANNUAL PRODUCTION RIGHT
OCTOBER 1, 1993 THROUGH SEPTEMBER 30, 2019
(ALL AMOUNTS IN ACRE-FEET)

					TRANSACTION				STATUS OF RIGHTS AFTER PERMANENT TRANSFER			
									TRANSFEREE		TRANSFEROR	
TRANSFER NUMBER	SUBAREA	TRANSFEROR	VERIFIED BASE ANNUAL PRODUCTION	CURRENT BASE ANNUAL PRODUCTION RIGHT (PERCENT)	DATE PROCESSED BY WATERMASTER	TYPE OF TRANSACTION	TRANSFER AMOUNT	TRANSFEREE	VERIFIED BASE ANNUAL PRODUCTION	BASE ANNUAL PRODUCTION RIGHT (PERCENT)	VERIFIED BASE ANNUAL PRODUCTION	BASE ANNUAL PRODUCTION RIGHT (PERCENT)
267	ALTO	BERG, TERRY & SHARON	56	0.0458	09/22/2004	SALE	56	GREENHOUSE FAMILY TRUST	56	0.0458	0	0.0000
268	CENTRO	MARTIN, LENDELL	14	0.0247	09/22/2004	SALE	14	FAHIM, ASHRAF & MIKHAIL, MERVAT W.	14	0.0247	0	0.0000
269	ALTO	NUNN, DONALD & PEARL	46	0.0376	09/22/2004	SALE	10	SAN BERNARDINO COUNTY SERVICE AREA 70J	1,015	0.8295	36	0.0294
270	CENTRO	ROZELL, JAMES ROBERT	46	0.0812	09/22/2004	SALE	46	CAMPBELL, BRYAN M.	46	0.0812	0	0.0000
271	BAJA	RUBENDALL, GERALD L.	53	0.0767	09/22/2004	SALE	53	DE JONG FAMILY TRUST	2,462	3.5636	0	0.0000
272	ESTE	STRINGER, EDWARD & SANDRA	573	2.6095	09/22/2004	SALE	573	AVILA, ANGEL & EVALIA	573	2.6095	0	0.0000
273	BAJA	TAYLOR, CAROLE	503	0.7281	09/22/2004	SALE	503	KASNER, ROBERT	4,403	6.3731	0	0.0000
274	BAJA	VAUGHT, ROBERT E. & KAREN M.	43	0.0622	09/22/2004	SALE	43	SHAW, ROBERT M. & LORI A. SLATER-SHAW	43	0.0622	0	0.0000
275	ALTO	WEST, CAROLYN & SMITH, RICHARD	24	0.0196	09/22/2004	SALE	24	BUNNELL, DICK	24	0.0196	0	0.0000
276	ALTO	GULBRANSON, MERLIN	163	0.1332	10/27/2004	SALE	158	APPLE VALLEY RANCHOS WATER COMPANY	13,180	10.7711	5	0.0041
277	BAJA	J. V. A. AIR, INC.	54	0.0782	10/27/2004	SALE	54	D'SILVA, MELANIE	54	0.0782	0	0.0000
278	BAJA	MITCHELL, JAMES L. & CHERYL A.	155	0.2244	10/27/2004	SALE	155	CARLTON, SUSAN	155	0.2244	0	0.0000
279	CENTRO	ORLOSKY FAMILY TRUST	9,380	16.5558	10/27/2004	SALE	9,380	HARPER LAKE, LLC	9,380	16.5558	0	0.0000
280	ALTO	THOMAS FARMS	240	0.1961	10/27/2004	SALE	240	DESERT WIND LLC	240	0.1961	0	0.0000
281	CENTRO	VAN VLIET, HENDRIKA	720	1.2708	10/27/2004	SALE	720	P G & E	2,377	4.1954	0	0.0000
282	ALTO	WESTERN WATER COMPANY	30	0.0245	10/27/2004	SALE	15	MORCK, GREGORY M. & LISA A.	15	0.0123	15	0.0123
283	CENTRO	FAHIM, ASHRAF & MIKHAIL, MERVAT W.	14	0.0247	01/26/2005	SALE	14	APPLE VALLEY HEIGHTS COUNTY WATER DISTRICT	14	0.0247	0	0.0000
284	CENTRO	RIOS, MARIANO V.	37	0.0653	01/26/2005	SALE	15	APPLE VALLEY HEIGHTS COUNTY WATER DISTRICT	29	0.0512	22	0.0388
285	CENTRO	SPINK, WALTHALL	44	0.0777	01/26/2005	SALE	44	HUNTBACH, DAVID J.	44	0.0777	0	0.0000
286	ESTE	PARK, HEA JA & JEONG IL	96	0.4372	02/23/2005	FORECLOSURE	96	GARDENA MISSION CHURCH, INC.	96	0.4372	0	0.0000
287	BAJA	CHUANG, MARSHAL	70	0.1013	03/23/2005	SALE	70	ABILITY FIRST	70	0.1013	0	0.0000
288	BAJA	ABILITY FIRST	70	0.1013	03/23/2005	SALE	70	KARIMI, HOOSHANG	70	0.1013	0	0.0000
289	BAJA	BAKER, GLORIA L.	15	0.0217	05/25/2005	SALE	15	KOROGHLIAN, TED & NAJWA	15	0.0217	0	0.0000
290	ESTE	PETTIGREW, HOWARD L.	1,500	6.8312	05/25/2005	SALE	1,500	GAETA, MIGUEL & MARIA	1,500	6.8312	0	0.0000
291	CENTRO	RAMIREZ, JAIME & ALICIA	70	0.1236	05/25/2005	SALE	70	RIVERO, FIDEL V.	70	0.1236	0	0.0000
292	CENTRO	RIOS, MARIANO V.	22	0.0388	05/25/2005	SALE	10	WERNER, ANDREW J.	5	0.0177	12	0.0212
293	BAJA	THE 160 NEWBERRY RANCH CALIFORNIA, LTD.	1,033	1.4952	05/25/2005	SALE	1,033	THE ROCK FOUNDATION, LLC	1,033	1.4952	0	0.0000
294	BAJA	WARD, ET AL.	37	0.0536	05/25/2005	SALE	37	EIRICH FAMILY TRUST	37	0.0536	0	0.0000
295	BAJA	WESTERN HORIZON ASSOCIATES, INC.	1,188	1.7196	05/25/2005	SALE	60	WLSR, INC.	193	0.2794	1,128	1.6327
296	BAJA	ARTINYAN, LUDVIK & LUCY	221	0.3199	07/27/2005	SALE	221	S&B BROTHERS, LLC	221	0.3199	0	0.0000

TABLE 8
MOJAVE BASIN AREA
PERMANENT TRANSFERS OF BASE ANNUAL PRODUCTION RIGHT
OCTOBER 1, 1993 THROUGH SEPTEMBER 30, 2019
(ALL AMOUNTS IN ACRE-FEET)

					TRANSACTION				STATUS OF RIGHTS AFTER PERMANENT TRANSFER			
									TRANSFEREE		TRANSFEROR	
TRANSFER NUMBER	SUBAREA	TRANSFEROR	VERIFIED BASE ANNUAL PRODUCTION	CURRENT BASE ANNUAL PRODUCTION RIGHT (PERCENT)	DATE PROCESSED BY WATERMASTER	TYPE OF TRANSACTION	TRANSFER AMOUNT	TRANSFEREE	VERIFIED BASE ANNUAL PRODUCTION	BASE ANNUAL PRODUCTION RIGHT (PERCENT)	VERIFIED BASE ANNUAL PRODUCTION	BASE ANNUAL PRODUCTION RIGHT (PERCENT)
297	BAJA	COOL WATER RANCH	76	0.1100	07/27/2005	SALE	76	LEVINE, DAVID & MARGARET	76	0.1100	0	0.0000
298	ESTE	CRYSTAL HILLS WATER COMPANY	194	0.8835	07/27/2005	SALE	194	ABDUL, HARRY & ANITA	194	0.8835	0	0.0000
299	BAJA	MIZRAHIE, ET AL.	400	0.5790	07/27/2005	SALE	50	KIM, SEON JA	50	0.0724	350	0.5066
300	ESTE	PETTIGREW, DAN	722	3.2881	07/27/2005	SALE	200	ROYAL WAY	200	0.9108	522	2.3773
301	ALTO	WAKULA, JOHN & HELEN	51	0.0417	07/27/2005	SALE	40	ADELANTO, CITY OF	3,679	3.0066	11	0.0090
302	BAJA	WESTERN HORIZON ASSOCIATES, INC.	1,128	1.6327	07/27/2005	SALE	200	CALICO LAKES HOMEOWNERS ASSOCIATION	377	0.5457	928	1.3432
303	BAJA	CHIAO MEI DEVELOPMENT	451	0.6528	09/28/2005	SALE	451	LIN, KUAN JUNG & CHUNG, DER-BING	451	0.6528	0	0.0000
304	ALTO	FISHER, DOLORES	48	0.0392	09/28/2005	SALE	5	RUBENDALL LIVING TRUST, GERALD L. & JUDITH A.	5	0.0041	43	0.0351
305	ESTE	GARDENA MISSION CHURCH, INC.	96	0.4372	09/28/2005	SALE	96	MITSUBISHI CEMENT CORPORATION	1,395	6.3530	0	0.0000
306	BAJA	HONG, PAUL B. & MAY	95	0.1375	09/28/2005	SALE	10	WANG, LARRY & LOW, JANNETTE	10	0.0145	85	0.1230
307	BAJA	MANNING, SHARON S.	103	0.1491	09/28/2005	SALE	40	FUNDAMENTAL CHRISTIAN ENDEAVORS, INC.	425	0.6152	63	0.0912
308	BAJA	MIZRAHIE, ET AL.	350	0.5066	09/28/2005	SALE	50	PAK, EDWIN H.	50	0.0724	300	0.4342
309	BAJA	PAYAN, PAUL & FELIMA	32	0.0463	09/28/2005	SALE	32	CORBRIDGE, LINDA	32	0.0463	0	0.0000
310	BAJA	VAN DIEST, CORNELIUS	934	1.3519	09/28/2005	SALE	934	VAN LEEUWEN, JOHN	2,018	2.9210	0	0.0000
311	BAJA	WARD, ERNEST & LAURA	38	0.0550	09/28/2005	SALE	38	QUIROS, FRANSISCO J. & HERMANN, RONALD	38	0.0550	0	0.0000
312	CENTRO	WERNER, ANDREW J.	10	0.0177	09/28/2005	SALE	5	DORRANCE, DAVID & TAMELA	5	0.0088	5	0.0088
313	BAJA	YARD, WILLIAM & BETTY	26	0.0376	09/28/2005	SALE	26	KOEGLER, RONALD & CAROLYN	26	0.0376	0	0.0000
314	ALTO	PETTIS FAMILY TRUST	126	0.1030	10/26/2005	SALE	38	APPLE VALLEY RANCHOS WATER COMPANY	13,218	10.8021	88	0.0719
315	ALTO	PETTIS FAMILY TRUST	88	0.0719	10/26/2005	SALE	38	VICTORVILLE, CITY OF	2,642	2.1591	50	0.0409
316	ALTO	SON OF CADUCEUS	1,224	1.0003	10/26/2005	SALE	1,224	WAGNER FAMILY TRUST	1,224	1.0003	0	0.0000
317	BAJA	VERNOLA, PAT	1,310	1.8962	10/26/2005	SALE	1,310	KASNER, ROBERT	5,713	8.2693	0	0.0000
318	BAJA	LEE, CHUN HWA & MYUNG SOOK	154	0.2229	01/25/2006	SALE	154	KLADSTRUP, KITTY L.	154	0.2229	0	0.0000
319	ALTO	MCCALL, VIVIAN E.	44	0.0360	01/25/2006	SALE	44	BELL, THOMAS	44	0.0360	0	0.0000
320	ALTO	PETTIS FAMILY TRUST	50	0.0409	01/25/2006	SALE	50	FRAZIER, ET AL	50	0.0409	0	0.0000
321	BAJA	SNYDER, KRYL K. & ROUTH, RICHARD J.	64	0.0926	01/25/2006	SALE	64	BREDELIS, RONALD C. & JEAN	64	0.0926	0	0.0000
322	BAJA	LEE, MOONYOUNG & OKHEA	49	0.0709	02/22/2006	SALE	49	THOMAS, STEPHEN & LORI	49	0.0709	0	0.0000
323	CENTRO	VAN LEEUWEN, JOHN	2,365	4.1742	02/22/2006	SALE	400	HIGH DESERT ASSOCIATES, INC.	400	0.7060	1,965	3.4682
324	BAJA	BALL, DAVID P.	81	0.1172	03/22/2006	FORECLOSURE	81	BANK OF AMERICA, NT & SA	81	0.1172	0	0.0000
325	BAJA	BANK OF AMERICA, NT & SA	81	0.1172	03/22/2006	SALE	81	QUIGG AND COMPANY, INC.	81	0.1172	0	0.0000
326	CENTRO	JONES, JOETTE	62	0.1094	03/22/2006	SALE	30	AQUA CAPITAL MANAGEMENT, LP	30	0.0530	32	0.0565

TABLE 8
MOJAVE BASIN AREA
PERMANENT TRANSFERS OF BASE ANNUAL PRODUCTION RIGHT
OCTOBER 1, 1993 THROUGH SEPTEMBER 30, 2019
(ALL AMOUNTS IN ACRE-FEET)

					TRANSACTION				STATUS OF RIGHTS AFTER PERMANENT TRANSFER			
									TRANSFEREE		TRANSFEROR	
TRANSFER NUMBER	SUBAREA	TRANSFEROR	VERIFIED BASE ANNUAL PRODUCTION	CURRENT BASE ANNUAL PRODUCTION RIGHT (PERCENT)	DATE PROCESSED BY WATERMASTER	TYPE OF TRANSACTION	TRANSFER AMOUNT	TRANSFEREE	VERIFIED BASE ANNUAL PRODUCTION	BASE ANNUAL PRODUCTION RIGHT (PERCENT)	VERIFIED BASE ANNUAL PRODUCTION	BASE ANNUAL PRODUCTION RIGHT (PERCENT)
327	ALTO	LUTH, KEN	27	0.0221	03/22/2006	SALE	27	UDDERLY GOLD FARMS, LLC	27	0.0221	0	0.0000
328	BAJA	MALIN, ANDY & SOLOMON, PAULA	54	0.0782	03/22/2006	SALE	54	JACKSON, JAMES N. JR REVOCABLE LIVING TRUST	54	0.0782	0	0.0000
329	ALTO	MITCHELL, ROBIN & JUDITH	36	0.0294	03/22/2006	SALE	36	TRAHAN, ELAINE	36	0.0294	0	0.0000
330	ALTO	MORCK, GREGORY M. & LISA A.	15	0.0123	03/22/2006	SALE	15	DORA LAND, INC.	15	0.0123	0	0.0000
331	BAJA	PURCIO, THOMAS R. & PATRICIA A.	80	0.1158	03/22/2006	SALE	80	HAAS, BRYAN C. AND HINKLE, MARY H.	80	0.1158	0	0.0000
332	ALTO	TRAHAN, ELAINE	36	0.0294	03/22/2006	SALE	36	TRAHAN, ET AL.	36	0.0294	0	0.0000
333	BAJA	WARD, RAYMOND	130	0.1882	03/22/2006	SALE	25	SMITH, PORTER AND ANITA	25	0.0362	105	0.1520
334	ALTO	BURNS, ANNIE L.	164	0.1340	05/24/2006	SALE	164	AQUA CAPITAL MANAGEMENT, LP-AGRICULTURE	164	0.1340	0	0.0000
335	CENTRO	LITTLE, DON & MUSTAFA, ED	109	0.1924	05/24/2006	SALE	109	HIGH DESERT ASSOCIATES, INC.	509	0.8984	0	0.0000
336	CENTRO	RIOS, MARIANO V.	12	0.0212	05/24/2006	SALE	4	HIGH DESERT ASSOCIATES, INC.	513	0.9054	8	0.0141
337	ALTO	SCOGGINS, RONALD & KIMBERLY	42	0.0343	05/24/2006	FORECLOSURE	42	SAPP, ROBERT D. & LEE, TERESA J.	42	0.0343	0	0.0000
338	CENTRO	GESIRIECH, WAYNE D.	121	0.2136	07/26/2006	SALE	121	HERMANAS MISIONERAS SERVIDORAS DE LA PALABRA	121	0.2136	0	0.0000
339	BAJA	HUTCHISON, WILLIAM O.	1,213	1.7558	07/26/2006	SALE	845	CF PROPERTIES, LLC	845	1.2231	368	0.5327
340	BAJA	KAPLAN, ABRAHAM M.	76	0.1100	07/26/2006	FORECLOSURE	76	WALA & WALA COMPANY, LLC	76	0.1100	0	0.0000
341	CENTRO	KERNEK, KEITH & PRISCILLA	17	0.0300	07/26/2006	SALE	17	VALENTINE, VITO	17	0.0300	0	0.0000
342	ALTO	VAN LEEUWEN FAMILY TRUST	341	0.2787	07/26/2006	SALE	341	AQUA CAPITAL MANAGEMENT, LP-AGRICULTURE	505	0.4127	0	0.0000
343	BAJA	DORMAN, DUDLEY D. & BILLIE B.	53	0.0767	09/27/2006	SALE	53	WEEMS, LIZZIE	53	0.0767	0	0.0000
344	ALTO	LONGMAN, JACK	5	0.0041	09/27/2006	SALE	5	APPLE VALLEY RANCHOS WATER COMPANY	13,223	10.8062	0	0.0000
345	ALTO	VAIL, JOSEPH B. & PAULA E.	126	0.1030	09/27/2006	SALE	126	AQUA CAPITAL MANAGEMENT, LP-AGRICULTURE	631	0.5157	0	0.0000
346	ALTO	YEAGER CONSTRUCTION COMPANY, INC., E. L.	34	0.0278	09/27/2006	SALE	34	AQUA CAPITAL MANAGEMENT, LP-INDUSTRIAL	34	0.0278	0	0.0000
347	BAJA	BARAK, RICHARD	132	0.1986	11/29/2006	SALE	132	WAZZAN, ET AL.	132	0.1986	0	0.0000
348	CENTRO	CONTRATTO, ERSULA	241	0.4254	11/29/2006	SALE	40	DORRANCE, DAVID W. & TAMELA L.	45	0.0794	201	0.3548
349	BAJA	EIRICH FAMILY TRUST	37	0.0557	11/29/2006	SALE	37	NEWBERRY CORPORATION	37	0.0557	0	0.0000
350	CENTRO	HUNTBACH, DAVID J.	44	0.0777	11/29/2006	SALE	44	AQUA CAPITAL MANAGEMENT, LP	74	0.1306	0	0.0000
351	CENTRO	NELSON, MILDRED L.	52	0.0918	11/29/2006	SALE	52	P G & E	2,429	4.2872	0	0.0000
352	CENTRO	DORRANCE, DAVID W. & TAMELA L.	45	0.0794	01/24/2007	SALE	13	FRATES, D. COLE	13	0.0229	32	0.0565
353	CENTRO	DORRANCE, DAVID W. & TAMELA L.	32	0.0565	01/24/2007	SALE	13	WERNER, ANDREW J.	18	0.0318	19	0.0335
354	ESTE	HART, MERRILL W.	473	2.1541	01/24/2007	SALE	473	M.B. LANDSCAPING & NURSERY, INC.	1,773	8.0745	0	0.0000
355	ALTO	CANDLEWOOD INVESTMENT PROPERTIES	36	0.0294	02/28/2007	SALE	36	AQUA CAPITAL MANAGEMENT, LP-AGRICULTURE	667	0.5451	0	0.0000

TABLE 8
MOJAVE BASIN AREA
PERMANENT TRANSFERS OF BASE ANNUAL PRODUCTION RIGHT
OCTOBER 1, 1993 THROUGH SEPTEMBER 30, 2019
(ALL AMOUNTS IN ACRE-FEET)

					TRANSACTION				STATUS OF RIGHTS AFTER PERMANENT TRANSFER			
									TRANSFEREE		TRANSFEROR	
TRANSFER NUMBER	SUBAREA	TRANSFEROR	VERIFIED BASE ANNUAL PRODUCTION	CURRENT BASE ANNUAL PRODUCTION RIGHT (PERCENT)	DATE PROCESSED BY WATERMASTER	TYPE OF TRANSACTION	TRANSFER AMOUNT	TRANSFEREE	VERIFIED BASE ANNUAL PRODUCTION	BASE ANNUAL PRODUCTION RIGHT (PERCENT)	VERIFIED BASE ANNUAL PRODUCTION	BASE ANNUAL PRODUCTION RIGHT (PERCENT)
356	ALTO	DESERT WIND LLC	240	0.1961	02/28/2007	SALE	240	AQUA CAPITAL MANAGEMENT, LP-AGRICULTURE	907	0.7412	0	0.0000
357	ALTO	KEEL, AL J. & BARBARA	30	0.0245	02/28/2007	SALE	30	RUSSAVAGE, PAUL AND SANDRA L	30	0.0245	0	0.0000
358	ALTO	ABBOND, EDWARD	18	0.0147	03/28/2007	SALE	10	AQUA CAPITAL MANAGEMENT, LP-AGRICULTURE	917	0.7494	8	0.0065
359	BAJA	CALLAHAN, BERNERD J.	30	0.0451	03/28/2007	SALE	30	PORTER, TIMOTHY M.	30	0.0451	0	0.0000
360	ALTO	ELISABELLA, LLC	115	0.0940	03/28/2007	SALE	25	AQUA CAPITAL MANAGEMENT, LP-AGRICULTURE	942	0.7698	90	0.0736
361	CENTRO	MUNN, THURSTON & SCOTT PARTNERSHIP	34	0.0600	03/28/2007	SALE	34	AQUA CAPITAL MANAGEMENT, LP	129	0.2277	0	0.0000
362	BAJA	SAWYERS MOTOR SPORTS GROUP	96	0.1445	03/28/2007	SALE	96	TEISAN, JERRY	96	0.1445	0	0.0000
363	BAJA	BARSTOW CALICO K O A	24	0.0361	05/23/2007	SALE	24	OLD GROVE PROPERTIES, LLC	24	0.0361	0	0.0000
364	CENTRO	GRILL, NICHOLAS P. & MILLIE D.	21	0.0371	05/23/2007	SALE	21	AQUA CAPITAL MANAGEMENT, LP	95	0.1677	0	0.0000
365	ESTE	PETTIGREW, DAN	522	2.3773	05/23/2007	SALE	500	PETTIGREW, JAMES AND CHERLYN	500	2.2771	22	0.1002
366	ALTO	SAN BERNARDINO COUNTY SERVICE AREA 70C	2,346	1.9172	05/23/2007	TRANSFER	2,346	HELENDALE COMMUNITY SERVICES DISTRICT	2,346	1.9172	0	0.0000
367	CENTRO	SMITH, ROBERT A.	43	0.0759	05/23/2007	SALE	5	BAR-LEN MUTUAL WATER COMPANY	43	0.0759	38	0.0671
368	ALTO	THOMPSON LIVING TRUST, R.L. & R.A.	41	0.0335	05/23/2007	SALE	28	AQUA CAPITAL MANAGEMENT, LP-AGRICULTURE	970	0.7927	13	0.0106
369	CENTRO	HARPER LAKE, LLC	9,380	16.5558	07/25/2007	SALE	9,380	SOLUCAR, INC.	9,380	16.5558	0	0.0000
370	CENTRO	REES, MICHAEL J. & SUE A	58	0.1024	07/25/2007	SALE	52	KENWOOD MANAGEMENT, LLC	52	0.0918	6	0.0106
371	BAJA	ROCK FOUNDATION, LLC	1,033	1.5544	07/25/2007	SALE	516	AQUA CAPITAL MANAGEMENT, LP	516	0.7764	517	0.7779
372	ALTO	BALDY MESA WATER DISTRICT	2,932	2.3961	09/26/2007	TRANSFER	2,932	VICTORVILLE WATER DISTRICT, ID#2	2,932	2.3961	0	0.0000
373	BAJA	CRANDALL, ESTHER	85	0.1279	09/26/2007	SALE	80	ITALMOOD INC., ET. AL.	80	0.1204	5	0.0075
374	ALTO	VICTOR VALLEY WATER DISTRICT	18,318	14.9700	09/26/2007	TRANSFER	18,318	VICTORVILLE WATER DISTRICT, ID#1	18,318	14.9700	0	0.0000
375	CENTRO	VICTOR VALLEY WATER DISTRICT	796	1.4049	09/26/2007	TRANSFER	796	VICTORVILLE WATER DISTRICT, ID#1	796	1.4049	0	0.0000
376	ALTO	VICTORVILLE, CITY OF	2,642	2.1591	09/26/2007	TRANSFER	2,642	VICTORVILLE WATER DISTRICT, ID#1	20,960	17.1291	0	0.0000
377	CENTRO	GABRYCH, EUGENE	632	1.1232	10/24/2007	SALE	500	AQUA CAPITAL MANAGEMENT, LP	629	1.1178	132	0.2346
378	CENTRO	GAINES, JACK & MARY	92	0.1635	10/24/2007	SALE	92	DRIFFIN, TRAVIS AND LINDA	92	0.1635	0	0.0000
379	BAJA	HARALIK, BESS & ROBERT	27	0.0408	10/24/2007	SALE	27	TURMAN, VICKIE S.	27	0.0408	0	0.0000
380	CENTRO	HOWARD REVOCABLE TRUST	143	0.2541	10/24/2007	SALE	100	AQUA CAPITAL MANAGEMENT, LP	729	1.2956	43	0.0764
381	ALTO	BASURA FAMILY TRUST	25	0.0215	01/23/2008	SALE	8	AQUA CAPITAL MANAGEMENT, LP-AGRICULTURE	978	0.8401	17	0.0146
382	CENTRO	JONES, JOETTE	32	0.0569	01/23/2008	SALE	10	AQUA CAPITAL MANAGEMENT, LP	739	1.3133	22	0.0391
383	CENTRO	HILEMAN, KATHERINE	19	0.0338	02/27/2008	SALE	19	AQUA CAPITAL MANAGEMENT, LP	758	1.3471	0	0.0000
384	CENTRO	KEMPER, WALTER R. & JONNA S.	201	0.3572	02/27/2008	SALE	201	AQUA CAPITAL MANAGEMENT, LP	959	1.7043	0	0.0000
385	ALTO	HAMILTON TRUST, DON & RUTH M.	50	0.0430	02/28/2008	SALE	50	HAMILTON FAMILY TRUST	66	0.0567	0	0.0000

TABLE 8
MOJAVE BASIN AREA
PERMANENT TRANSFERS OF BASE ANNUAL PRODUCTION RIGHT
OCTOBER 1, 1993 THROUGH SEPTEMBER 30, 2019
(ALL AMOUNTS IN ACRE-FEET)

					TRANSACTION				STATUS OF RIGHTS AFTER PERMANENT TRANSFER			
									TRANSFEREE		TRANSFEROR	
TRANSFER NUMBER	SUBAREA	TRANSFEROR	VERIFIED BASE ANNUAL PRODUCTION	CURRENT BASE ANNUAL PRODUCTION RIGHT (PERCENT)	DATE PROCESSED BY WATERMASTER	TYPE OF TRANSACTION	TRANSFER AMOUNT	TRANSFEREE	VERIFIED BASE ANNUAL PRODUCTION	BASE ANNUAL PRODUCTION RIGHT (PERCENT)	VERIFIED BASE ANNUAL PRODUCTION	BASE ANNUAL PRODUCTION RIGHT (PERCENT)
386	ALTO	HAMILTON, ET AL.	42	0.0361	02/28/2008	SALE	42	HAMILTON FAMILY TRUST	108	0.0928	0	0.0000
387	ALTO	FISHER, DOLORES	43	0.0369	03/24/2008	SALE	43	AQUA CAPITAL MANAGEMENT, LP-AGRICULTURE	1,021	0.8771	0	0.0000
388	BAJA	GRAVES, CHESTER B.	32	0.0484	03/24/2008	SALE	32	ELMER, JOHN AND DONNA L.	32	0.0484	0	0.0000
389	CENTRO	REDDY, BOMMI V. & KARUNA V.	24	0.0427	03/26/2008	SALE	24	AQUA CAPITAL MANAGEMENT, LP	983	1.7470	0	0.0000
390	OESTE	VAN DAM BROTHERS	910	12.8259	03/26/2008	SALE	910	VAN DAM, CRAIG	910	12.8259	0	0.0000
391	BAJA	CHO BROTHERS RANCH	758	1.1458	05/28/2008	SALE	758	KASNER FAMILY LIMITED PARTNERSHIP	1,601	2.4200	0	0.0000
392	BAJA	BOWMAN, EDWIN L.	31	0.0469	07/23/2008	SALE	20	FEJFAR, MONICA KAY	20	0.0302	11	0.0166
393	CENTRO	MEYERS, LONNIE	27	0.0480	07/23/2008	SALE	27	WELLS, DANIEL W. AND CARMEN	27	0.0480	0	0.0000
394	ALTO	MURPHY, BERNARD H.	2	0.0017	07/23/2008	SALE	2	HELENDALE COMMUNITY SERVICES DISTRICT	2,348	2.0170	0	0.0000
395	ALTO	PETELSKI, RICHARD A.	11	0.0094	07/23/2008	SALE	11	AQUA CAPITAL MANAGEMENT, LP-AGRICULTURE	1,032	0.8865	0	0.0000
396	CENTRO	REES, MICHAEL J. & SUE A	6	0.0107	07/23/2008	SALE	6	WESTERN DEVELOPMENT AND STORAGE LLC	6	0.0107	0	0.0000
397	ALTO	RUBENDALL LIVING TRUST, GERALD L. & JUDITH A.	5	0.0043	07/23/2008	SALE	5	AQUA CAPITAL MANAGEMENT, LP-AGRICULTURE	1,037	0.8908	0	0.0000
398	ALTO	ABBOND, EDWARD	8	0.0069	09/24/2008	SALE	6	AQUA CAPITAL MANAGEMENT, LP-AGRICULTURE	1,043	0.8960	2	0.0017
399	ALTO	BELL, THOMAS	44	0.0378	09/24/2008	SALE	44	HELENDALE COMMUNITY SERVICES DISTRICT	2,392	2.0548	0	0.0000
400	ALTO	GREENHOUSE FAMILY TRUST	56	0.0481	09/24/2008	SALE	13	AQUA CAPITAL MANAGEMENT, LP-AGRICULTURE	1,056	0.9071	43	0.0369
401	ESTE	PEREZ, EVA	247	1.2225	09/24/2008	SALE	247	PEREZ, TRINIDAD JR.	247	1.2225	0	0.0000
402	ESTE	PEREZ, TRINIDAD JR.	247	1.2225	09/24/2008	SALE	247	PAK, KAE SOO AND MYONG HUI KANG	247	1.2225	0	0.0000
403	OESTE	SAN BERNARDINO COUNTY SERVICE AREA 70L	1,416	19.9577	09/24/2008	TRANSFER	1,416	PHELAN PIÑON HILLS COMMUNITY SERVICES DISTRICT	1,416	19.9577	0	0.0000
404	ALTO	SAN BERNARDINO COUNTY SERVICE AREA 70L	355	0.3050	09/24/2008	TRANSFER	355	PHELAN PIÑON HILLS COMMUNITY SERVICES DISTRICT	355	0.3050	0	0.0000
405	OESTE	VAN DAM, CRAIG	910	12.8259	09/24/2008	SALE	910	AQUA CAPITAL MANAGEMENT, LP	910	12.8259	0	0.0000
406	ALTO	WACKEEN, CAESAR	135	0.1160	09/24/2008	SALE	135	HELENDALE COMMUNITY SERVICES DISTRICT	2,527	2.1707	0	0.0000
407	BAJA	WESTERN HORIZON ASSOCIATES, INC.	928	1.4027	09/24/2008	SALE	50	DAGGETT COMMUNITY SERVICES DISTRICT	304	0.4595	878	1.3271
408	BAJA	WESTERN HORIZON ASSOCIATES, INC.	878	1.3271	09/24/2008	SALE	175	LAKE WAINANI OWNERS ASSOCIATION	377	0.5699	703	1.0626
409	CENTRO	CONTRATTO, ERSULA	201	0.3572	10/29/2008	SALE	50	WESTERN DEVELOPMENT AND STORAGE, LLC	56	0.0995	151	0.2684
410	OESTE	DAVIS FAMILY TRUST	19	0.2678	10/29/2008	SALE	19	AQUA CAPITAL MANAGEMENT, LP	929	13.0937	0	0.0000
411	BAJA	HIETT, HARRY J. & CLARICE M.	29	0.0438	10/29/2008	SALE	29	HIETT, HARRY L.	29	0.0438	0	0.0000
412	BAJA	KLADSTRUP, KITTY L.	154	0.2328	10/29/2008	SALE	100	CRYSTAL LAKES PROPERTY OWNERS ASSOCIATION	547	0.8268	54	0.0816
413	CENTRO	LO, PETER C. N. & DEBBIE D. J.	91	0.1617	10/29/2008	SALE	91	AQUA CAPITAL MANAGEMENT, LP	1,074	1.9087	0	0.0000
414	CENTRO	AGUAYO, JEANETTE L.	212	0.3768	01/28/2009	SALE	79	AQUA CAPITAL MANAGEMENT, LP	1,153	2.0491	133	0.2364

TABLE 8
MOJAVE BASIN AREA
PERMANENT TRANSFERS OF BASE ANNUAL PRODUCTION RIGHT
OCTOBER 1, 1993 THROUGH SEPTEMBER 30, 2019
(ALL AMOUNTS IN ACRE-FEET)

					TRANSACTION				STATUS OF RIGHTS AFTER PERMANENT TRANSFER			
									TRANSFEREE		TRANSFEROR	
TRANSFER NUMBER	SUBAREA	TRANSFEROR	VERIFIED BASE ANNUAL PRODUCTION	CURRENT BASE ANNUAL PRODUCTION RIGHT (PERCENT)	DATE PROCESSED BY WATERMASTER	TYPE OF TRANSACTION	TRANSFER AMOUNT	TRANSFEREE	VERIFIED BASE ANNUAL PRODUCTION	BASE ANNUAL PRODUCTION RIGHT (PERCENT)	VERIFIED BASE ANNUAL PRODUCTION	BASE ANNUAL PRODUCTION RIGHT (PERCENT)
415	CENTRO	WESTERN DEVELOPMENT AND STORAGE, LLC	56	0.0995	01/28/2009	SALE	50	CONTRATTO, ERSULA	201	0.3572	6	0.0107
416	CENTRO	CONTRATTO, ERSULA	201	0.3572	01/28/2009	SALE	50	AQUA CAPITAL MANAGEMENT, LP	1,203	2.1379	151	0.2684
417	CENTRO	MOST, MILTON & JENNIE	280	0.4976	01/28/2009	SALE	280	MOST, JENNIE	280	0.4976	0	0.0000
418	CENTRO	MOST, JENNIE	280	0.4976	01/28/2009	SALE	280	MOST FAMILY TRUST	280	0.4976	0	0.0000
419	CENTRO	MOST FAMILY TRUST	280	0.4976	01/28/2009	SALE	224	ABENGOA SOLAR, INC.	9,604	17.0680	56	0.0995
420	BAJA	WESTERN HORIZON ASSOCIATES, INC.	703	1.0626	01/28/2009	SALE	10	CHEYENNE LAKE, INC.	132	0.1995	693	1.0475
421	BAJA	WESTERN HORIZON ASSOCIATES, INC.	693	1.0475	01/28/2009	SALE	38	LAKE WAINANI OWNERS ASSOCIATION	415	0.6273	655	0.9901
422	BAJA	WESTERN HORIZON ASSOCIATES, INC.	655	0.9901	01/28/2009	SALE	50	TRIPLE H PARTNERSHIP	200	0.3023	605	0.9145
423	ALTO	JOHNSON, CARLEAN	52	0.0447	02/25/2009	SALE	10	HELENDALE COMMUNITY SERVICES DISTRICT	2,537	2.1793	42	0.0361
424	CENTRO	LOVE, CHARLES & DEANNA	19	0.0338	02/25/2009	SALE	19	HELENDALE COMMUNITY SERVICES DISTRICT	19	0.0338	0	0.0000
425	BAJA	RUBSCH FAMILY TRUST, G. A. & M. A.	31	0.0469	02/25/2009	SALE	31	CAMPBELL, REGINALD F. AND JANET S.	31	0.0469	0	0.0000
426	ALTO	TREKELL, BRIAN	107	0.0919	03/25/2009	SALE	107	APPLE VALLEY RANCHOS WATER COMPANY	13,330	11.4507	0	0.0000
427	CENTRO	AGUAYO, JEANETTE L.	133	0.2364	05/27/2009	SALE	133	AQUA CAPITAL MANAGEMENT, LP	1,336	2.3743	0	0.0000
428	BAJA	ROCK FOUNDATION, LLC	517	0.7815	05/27/2009	SALE	400	AQUA CAPITAL MANAGEMENT, LP	916	1.3846	117	0.1769
429	ALTO	SUMMIT VALLEY RANCH	452	0.3883	05/27/2009	SALE	100	HESPERIA WATER DISTRICT	13,688	11.7582	352	0.3024
430	ALTO	DOWSE, PHILIP	20	0.0172	07/22/2009	SALE	5	LANGLEY, JAMES	5	0.0043	15	0.0129
431	ALTO	GREENHOUSE FAMILY TRUST	43	0.0369	07/22/2009	SALE	39	HELENDALE COMMUNITY SERVICES DISTRICT	2,576	2.2128	4	0.0034
432	BAJA	KLADSTRUP, KITTY L.	54	0.0816	07/22/2009	SALE	54	CRYSTAL LAKES PROPERTY OWNERS ASSOCIATION	601	0.9084	0	0.0000
433	ALTO	RUSSAVAGE, PAUL AND SANDRA L	30	0.0258	07/22/2009	SALE	30	HELENDALE COMMUNITY SERVICES DISTRICT	2,606	2.2386	0	0.0000
434	BAJA	STEIMLE FAMILY TRUST, A.B. & Y.O.	263	0.3975	07/22/2009	SALE	200	CHEYENNE LAKE, INC.	332	0.5018	63	0.0952
435	BAJA	TURMAN, VICKIE S.	27	0.0408	07/22/2009	SALE	27	BAILEY 2007 LIVING REVOCABLE TRUST, SHERÉ R.	27	0.0408	0	0.0000
436	ALTO	DOWSE, PHILIP	15	0.0129	09/23/2009	SALE	15	HELENDALE COMMUNITY SERVICES DISTRICT	2,621	2.2515	0	0.0000
437	CENTRO	HARMSEN, JAMES & RUTH ANN	1,000	1.7772	09/23/2009	SALE	500	AQUA CAPITAL MANAGEMENT, LP	1,836	3.2629	500	0.8886
438	ALTO	RUDMAN, ROBERT T. AND SHIRLEY P. TRUSTS	300	0.2577	09/23/2009	SALE	300	AQUA CAPITAL MANAGEMENT, LP-AGRICULTURE	1,356	1.1648	0	0.0000
439	BAJA	STEIMLE FAMILY TRUST, A.B & Y.O.	63	0.0952	09/23/2009	SALE	20	KOERING, RICHARD AND KOERING, DONNA	20	0.0302	43	0.0650
440	ALTO	TRAHAN, ET AL.	36	0.0309	09/23/2009	SALE	36	TRAHAN, ELAINE	36	0.0309	0	0.0000
441	ALTO	TRAHAN, ELAINE	36	0.0309	09/23/2009	SALE	36	AQUA CAPITAL MANAGEMENT, LP-AGRICULTURE	1,392	1.1958	0	0.0000
442	CENTRO	VAN LEEUWEN, JOHN	1,965	3.4922	09/23/2009	SALE	500	AQUA CAPITAL MANAGEMENT, LP	2,336	4.1515	1,465	2.6036
443	ALTO	ELISABELLA, LLC	90	0.0773	10/28/2009	SALE	25	AQUA CAPITAL MANAGEMENT, LP-AGRICULTURE	1,417	1.2172	65	0.0558
444	BAJA	HARVEY, FRANK	38	0.0574	10/28/2009	SALE	20	HUNT, RALPH M. AND LILLIAN F.	51	0.0771	18	0.0272

TABLE 8
MOJAVE BASIN AREA
PERMANENT TRANSFERS OF BASE ANNUAL PRODUCTION RIGHT
OCTOBER 1, 1993 THROUGH SEPTEMBER 30, 2019
(ALL AMOUNTS IN ACRE-FEET)

					TRANSACTION				STATUS OF RIGHTS AFTER PERMANENT TRANSFER			
									TRANSFEREE		TRANSFEROR	
TRANSFER NUMBER	SUBAREA	TRANSFEROR	VERIFIED BASE ANNUAL PRODUCTION	CURRENT BASE ANNUAL PRODUCTION RIGHT (PERCENT)	DATE PROCESSED BY WATERMASTER	TYPE OF TRANSACTION	TRANSFER AMOUNT	TRANSFEREE	VERIFIED BASE ANNUAL PRODUCTION	BASE ANNUAL PRODUCTION RIGHT (PERCENT)	VERIFIED BASE ANNUAL PRODUCTION	BASE ANNUAL PRODUCTION RIGHT (PERCENT)
445	BAJA	HARVEY, FRANK	18	0.0771	10/28/2009	SALE	18	TRIPLE H PARTNERSHIP	218	0.3295	0	0.0000
446	BAJA	LEVINE, LESLIE	1,637	2.4744	10/28/2009	SALE	1,637	GABRYCH, EUGENE	1,637	2.4744	0	0.0000
447	BAJA	WAZZAN, ET AL.	132	0.1995	10/28/2009	SALE	110	ITALMOOD INC., ET. AL.	190	0.2872	22	0.0333
448	BAJA	BRUINS, NICHOLAS	29	0.0438	01/27/2010	SALE	29	SZYNKOWSKI, RUTH J.	29	0.0438	0	0.0000
449	BAJA	EVKHANIAN, JAMES H. AND PHYLLIS	110	0.1663	02/24/2010	SALE	110	BUSH, KEVIN	110	0.1663	0	0.0000
450	CENTRO	CAMPBELL, BRYAN M.	46	0.0818	03/24/2010	FORECLOSURE	46	CHAFA, LARRY R.	46	0.0818	0	0.0000
451	BAJA	LEVINE, DAVID AND MARGARET	76	0.1149	03/24/2010	SALE	76	DAGGETT RANCH, LLC	76	0.1149	0	0.0000
452	BAJA	ARTZ, RICHARD AND GLORIA	105	0.1587	05/26/2010	SALE	105	LAM, PHILLIP	105	0.1587	0	0.0000
453	BAJA	CHANG, TIMOTHY AND JANE	18	0.0272	05/26/2010	SALE	18	MILLER LIVING TRUST 02/01/05	18	0.0272	0	0.0000
454	CENTRO	DESERT VIEW DAIRY	874	1.5533	05/26/2010	SALE	874	ABENGOA SOLAR, INC.	10,478	18.6213	0	0.0000
455	CENTRO	WELLS, DANIEL W. AND CARMEN	27	0.0480	05/26/2010	SALE	27	HENSLEY, MARK P.	27	0.0480	0	0.0000
456	ALTO	ABBOND, EDWARD	2	0.0017	07/28/2010	SALE	2	AQUA CAPITAL MANAGEMENT, LP-AGRICULTURE	1,419	1.2189	0	0.0000
457	ALTO	CALMAT COMPANY	710	0.6099	07/28/2010	SALE	685	AQUA CAPITAL MANAGEMENT, LP-INDUSTRIAL	719	0.6176	25	0.0215
458	ALTO	HESPERIA GOLF AND COUNTRY CLUB	678	0.5824	07/28/2010	SALE	678	HESPERIA, CITY OF	678	0.5824	0	0.0000
459	CENTRO	SOPPELAND, WAYNE	483	0.8584	09/22/2010	SALE	5	BAR-LEN MUTUAL WATER COMPANY	48	0.0853	478	0.8495
460	ALTO	HOLWAY FAMILY IRREVOCABLE TRUST	29	0.0249	10/27/2010	TRANSFER	10	ALDERSLEY, LYNN M.	10	0.0086	19	0.0163
461	ALTO	HOLWAY FAMILY IRREVOCABLE TRUST	19	0.0163	10/27/2010	TRANSFER	11	HOLWAY, JEFFREY R	11	0.0094	8	0.0069
462	ALTO	HOLWAY FAMILY IRREVOCABLE TRUST	8	0.0069	10/27/2010	TRANSFER	8	HOLWAY, JEFFREY R AND PATRICIA GAGE	8	0.0069	0	0.0000
463	ALTO	VAN BERG, JACK C.	360	0.3092	10/27/2010	SALE	360	VANHOOPS HOLDINGS, LP	360	0.3092	0	0.0000
464	ALTO	ADELANTO, CITY OF - GEORGE A F B	3,433	2.9490	12/09/2010	TRANSFER	687	ADELANTO, CITY OF	4,366	3.7505	2,746	2.3589
465	ALTO	ADELANTO, CITY OF - GEORGE A F B	2,746	2.3589	12/09/2010	TRANSFER	686	FEDERAL BUREAU OF PRISONS, VICTORVILLE	686	0.5893	2,060	1.7696
466	ALTO	ADELANTO, CITY OF - GEORGE A F B	2,060	1.7696	12/09/2010	TRANSFER	2,060	VICTORVILLE, CITY OF	2,060	1.7696	0	0.0000
467	ALTO	VICTORVILLE, CITY OF	2,060	1.7696	12/09/2010	TRANSFER	2,060	VICTORVILLE WATER DISTRICT, ID#1	23,020	19.7746	0	0.0000
468	ALTO	BEEBE, ROBERT W. AND DOROTHY K.	36	0.0309	12/09/2010	SALE	30	AQUA CAPITAL MANAGEMENT, LP-AGRICULTURE	1,449	1.2447	6	0.0052
469	ALTO	WHITTINGHAM, RICHARD V.	15	0.0129	12/09/2010	SALE	15	SUDMEIER, TOD R AND TABITHA A	15	0.0129	0	0.0000
470	CENTRO	DRIFFIN, TRAVIS AND LINDA	92	0.1635	01/26/2011	FORECLOSURE	92	GAINES, JACK AND MARY	92	0.1635	0	0.0000
471	BAJA	MIZRAHIE, ET AL.	300	0.4535	01/26/2011	SALE	55	CHEYENNE LAKE, INC.	387	0.5850	245	0.3703
472	BAJA	MIZRAHIE, ET AL.	245	0.3703	01/26/2011	SALE	100	DE JONG FAMILY TRUST	2,562	3.8726	145	0.2192
473	ALTO	PEARL, ALICE	147	0.1263	01/26/2011	SALE	147	AQUA CAPITAL MANAGEMENT, LP-AGRICULTURE	1,596	1.3710	0	0.0000
474	BAJA	BAGLEY, ROY	20	0.0302	03/23/2011	SALE	20	VACA, ANDY AND TERESITA S.	20	0.0302	0	0.0000

TABLE 8
MOJAVE BASIN AREA
PERMANENT TRANSFERS OF BASE ANNUAL PRODUCTION RIGHT
OCTOBER 1, 1993 THROUGH SEPTEMBER 30, 2019
(ALL AMOUNTS IN ACRE-FEET)

					TRANSACTION				STATUS OF RIGHTS AFTER PERMANENT TRANSFER			
									TRANSFEREE		TRANSFEROR	
TRANSFER NUMBER	SUBAREA	TRANSFEROR	VERIFIED BASE ANNUAL PRODUCTION	CURRENT BASE ANNUAL PRODUCTION RIGHT (PERCENT)	DATE PROCESSED BY WATERMASTER	TYPE OF TRANSACTION	TRANSFER AMOUNT	TRANSFEREE	VERIFIED BASE ANNUAL PRODUCTION	BASE ANNUAL PRODUCTION RIGHT (PERCENT)	VERIFIED BASE ANNUAL PRODUCTION	BASE ANNUAL PRODUCTION RIGHT (PERCENT)
475	BAJA	DICK VAN DAM DAIRY	5,430	8.2077	03/23/2011	TRANSFER	5,430	VAN DAM FAMILY TRUST, GLEN AND JENNIFER	5,430	8.2077	0	0.0000
476	BAJA	HICKMAN, ALEX AND DEBE	30	0.0453	03/23/2011	SALE	30	TURNER, TERRY	30	0.0453	0	0.0000
477	ALTO	HODGE, STANLEY W.	67	0.0576	03/23/2011	FORECLOSURE	67	US BANK NATIONAL ASSOCIATION	67	0.0576	0	0.0000
478	ALTO	US BANK NATIONAL ASSOCIATION	67	0.0576	03/23/2011	SALE	67	AQUA CAPITAL MANAGEMENT, LP-AGRICULTURE	1,663	1.4285	0	0.0000
479	ALTO	HARRISON, CONNIE AND HAROLD	53	0.0455	05/25/2011	SALE	48	HELENDALE COMMUNITY SERVICES DISTRICT	2,669	2.2927	5	0.0043
480	CENTRO	ABENGOA SOLAR, INC.	10,478	18.6213	07/27/2011	TRANSFER	10,478	MOJAVE SOLAR, LLC	10,478	18.6213	0	0.0000
481	CENTRO	GRIEDER, RAYMOND H. AND DORISANNE	30	0.0533	07/27/2011	FORECLOSURE	30	FEDERAL NATIONAL MORTGAGE ASSOCIATION - FANNIE MAE	30	0.0533	0	0.0000
482	ALTO	APPLE VALLEY COUNTRY CLUB	709	0.6090	09/28/2011	SALE	709	APPLE VALLEY, TOWN OF	1,082	0.9295	0	0.0000
483	ALTO	BASURA FAMILY TRUST	17	0.0146	09/28/2011	SALE	10	AQUA CAPITAL MANAGEMENT, LP-AGRICULTURE	1,673	1.4371	7	0.0060
484	BAJA	KASNER FAMILY LIMITED PARTNERSHIP	1,601	2.4200	09/28/2011	TRANSFER	100	WESTERN HORIZON ASSOCIATES, INC.	705	1.0656	1,501	2.2688
485	BAJA	PATHFINDER INVESTORS	472	0.7135	09/28/2011	SALE	472	TSUI, RICHARD	472	0.7135	0	0.0000
486	ALTO	SIMMONS, JACK H. AND ETHUN, CLAUDIA	107	0.0919	09/28/2011	SALE	107	ORO GRANDE SCHOOL DISTRICT	107	0.0919	0	0.0000
487	CENTRO	YKEMA TRUST	1,522	2.7049	09/28/2011	SALE	500	HUERTA, HECTOR	656	1.1658	1,022	1.8163
488	ALTO	DEXTER FAMILY TRUST	9	0.0077	12/08/2011	SALE	9	HAAS, BRYAN C. AND HINKLE, MARY H.	9	0.0077	0	0.0000
489	ALTO	GREENHOUSE FAMILY TRUST	4	0.0034	12/08/2011	SALE	4	CROCKER, THEODORE J.	4	0.0034	0	0.0000
490	ALTO	JOHNSON, CARLEAN	42	0.0361	01/25/2012	SALE	9	HELENDALE COMMUNITY SERVICES DISTRICT	2,678	2.3005	33	0.0283
491	BAJA	SANTUCCI, ANTONIO AND WILSA	30	0.0453	01/25/2012	SALE	30	SANTUCCI, ET AL.	30	0.0453	0	0.0000
492	ALTO	SUMMIT VALLEY RANCH	352	0.3024	02/22/2012	SALE	40	HESPERIA, CITY OF	40	0.0344	312	0.2680
493	BAJA	CAMPBELL, REGINALD F. AND JANET S.	31	0.0469	05/23/2012	SALE	31	SINGH, ET AL.	31	0.0469	0	0.0000
494	BAJA	GOLD, HAROLD	249	0.3764	05/23/2012	SALE	249	DE JONG FAMILY TRUST	2,811	4.2490	0	0.0000
495	BAJA	ROCK FOUNDATION, LLC	117	0.1769	05/23/2012	SALE	117	SUNDOWN LAKES, INC.	285	0.4308	0	0.0000
496	ALTO	SUDMEIER, TOD R AND TABITHA A	15	0.0129	05/23/2012	SALE	15	SCRAY, MICHELLE A.	15	0.0129	0	0.0000
497	ESTE	VISOSKY, ESTATE OF JOSEPH F., SR.	1,120	5.5432	05/23/2012	SALE	1,120	SABA, SABA A. AND SHIRLEY L.	1,120	5.5432	0	0.0000
498	BAJA	WAZZAN, ET AL.	22	0.0333	05/23/2012	SALE	22	WAZZAN, BOURHAN A. K.	22	0.0333	0	0.0000
499	BAJA	DOCIMO, DONALD P.	23	0.0348	07/25/2012	SALE	23	STARKE, GEARGE A. AND JAYNE E.	23	0.0348	0	0.0000
500	CENTRO	ROWLAND WATKINS 1996 TRUST, HELEN	22	0.0391	07/25/2012	SALE	22	WITHEY, CONNIE	22	0.0391	0	0.0000
501	ALTO	SUMMIT VALLEY RANCH LLC	312	0.2680	07/25/2012	SALE	25	HESPERIA, CITY OF	65	0.0558	287	0.2465
502	CENTRO	YANG FAMILY TRUST	371	0.6593	07/25/2012	SALE	371	PACIFIC GAS AND ELECTRIC	3,158	5.6123	0	0.0000
503	BAJA	FARLEY, GREGGORY J.	27	0.0408	09/26/2012	FORECLOSURE	27	WELLS FARGO BANK, NA	27	0.0408	0	0.0000

TABLE 8
MOJAVE BASIN AREA
PERMANENT TRANSFERS OF BASE ANNUAL PRODUCTION RIGHT
OCTOBER 1, 1993 THROUGH SEPTEMBER 30, 2019
(ALL AMOUNTS IN ACRE-FEET)

					TRANSACTION				STATUS OF RIGHTS AFTER PERMANENT TRANSFER			
									TRANSFEREE		TRANSFEROR	
TRANSFER NUMBER	SUBAREA	TRANSFEROR	VERIFIED BASE ANNUAL PRODUCTION	CURRENT BASE ANNUAL PRODUCTION RIGHT (PERCENT)	DATE PROCESSED BY WATERMASTER	TYPE OF TRANSACTION	TRANSFER AMOUNT	TRANSFEREE	VERIFIED BASE ANNUAL PRODUCTION	BASE ANNUAL PRODUCTION RIGHT (PERCENT)	VERIFIED BASE ANNUAL PRODUCTION	BASE ANNUAL PRODUCTION RIGHT (PERCENT)
504	BAJA	WELLS FARGO BANK, NA	27	0.0408	09/26/2012	SALE	27	RIZVI, S. R. ALI	27	0.0408	0	0.0000
505	BAJA	WALA AND WALA COMPANY, LLC	76	0.1149	09/26/2012	SALE	76	FERNANDEZ, ARTURO	76	0.1149	0	0.0000
506	BAJA	WANG, LARRY T. AND LOW, JANNETTE Y.	10	0.0151	09/26/2012	SALE	10	WANG, STEVEN	10	0.0151	0	0.0000
507	ALTO	ALDERSLEY, LYNN M.	10	0.0086	11/28/2012	SALE	5	HELENDALE COMMUNITY SERVICES DISTRICT	2,683	2.3047	5	0.0043
509	ALTO	HAINJE, KENNETH EDWARD	5	0.0043	11/28/2012	SALE	5	HELENDALE COMMUNITY SERVICES DISTRICT	2,688	2.3090	0	0.0000
509	BAJA	HOWSER, HUELL B.	54	0.0816	11/28/2012	SALE	54	CHAPMAN UNIVERSITY	54	0.0816	0	0.0000
510	BAJA	RIGGS, JOHN H. AND MILLICENT L.	144	0.2177	11/28/2012	SALE	144	IM, NICHOLAS NAK-KYUN	144	0.2177	0	0.0000
511	BAJA	SL INVESTMENT GROUP, LLC	483	0.7301	11/28/2012	FORECLOSURE	483	UNITED CENTRAL BANK	483	0.7301	0	0.0000
512	OESTE	MEADOWBROOK DAIRY	2,335	32.9105	11/28/2012	SALE	2,335	PHELAN PIÑON HILLS COMMUNITY SERVICES DISTRICT	3,751	52.8682	0	0.0000
513	ALTO	RANCHO LAS FLORES, LLC	5,971	5.1292	11/28/2012	FORECLOSURE	5,971	R.E. LOANS, LLC	5,971	5.1292	0	0.0000
514	ALTO	R.E. LOANS, LLC	5,971	5.1292	11/28/2012	SALE	5,971	HESPERIA, CITY OF	6,036	5.1850	0	0.0000
515	ALTO	REED FAMILY TRUST, DELBERT E. JR. AND LINDA	105	0.0902	11/28/2012	SALE	105	HELENDALE COMMUNITY SERVICES DISTRICT	2,793	2.3992	0	0.0000
516	BAJA	STEIMLE FAMILY TRUST, A.B. AND Y.O.	43	0.0605	11/28/2012	SALE	20	CRYSTAL LAKES PROPERTY OWNERS ASSOCIATION	621	0.9387	23	0.0348
517	BAJA	STEIMLE FAMILY TRUST, A.B. AND Y.O.	23	0.0348	11/28/2012	SALE	23	CRYSTAL LAKES PROPERTY OWNERS ASSOCIATION	644	0.9734	0	0.0000
518	ALTO	ALDERSLEY, LYNN M.	5	0.0043	01/23/2013	SALE	2	HELENDALE COMMUNITY SERVICES DISTRICT	2,795	2.4010	3	0.0026
519	ALTO	BROOKLIER, NANCY L.	10	0.0086	01/23/2013	SALE	10	AQUA CAPITAL MANAGEMENT, LP-AGRICULTURE	1,683	1.4457	0	0.0000
520	CENTRO	MOUNTAIN VIEW, L.L.C.	60	0.1066	01/23/2013	SALE	60	PACIFIC GAS AND ELECTRIC COMPANY	3,218	5.7190	0	0.0000
521	CENTRO	SHIRKEY, ALAN G. AND MARY E.	35	0.0622	01/23/2013	SALE	35	PACIFIC GAS AND ELECTRIC COMPANY	3,253	5.7812	0	0.0000
522	ALTO	VOGLER, ET AL.	62	0.0533	01/23/2013	SALE	62	VOGLER, ALBERT H. AND RITA K.	62	0.0533	0	0.0000
523	ALTO	SUMMIT VALLEY RANCH LLC	287	0.2465	02/27/2013	SALE	30	HELENDALE COMMUNITY SERVICES DISTRICT	2,825	2.4267	257	0.2208
524	CENTRO	VANHOY, ESTATE OF LUTHER C.	28	0.0498	03/27/2013	SALE	28	PACIFIC GAS AND ELECTRIC COMPANY	3,281	5.8309	0	0.0000
525	BAJA	UNITED CENTRAL BANK	483	0.7301	03/27/2013	SALE	483	GARG, OM P.	483	0.7301	0	0.0000
526	CENTRO	HARE TRUST	84	0.1493	05/22/2013	SALE	84	PACIFIC GAS AND ELECTRIC COMPANY	3,365	5.9802	0	0.0000
527	CENTRO	RYKEN, PAUL, ET AL.	100	0.1777	05/22/2013	SALE	100	PACIFIC GAS AND ELECTRIC COMPANY	3,465	6.1579	0	0.0000
528	ALTO	ALDERSLEY, LYNN M.	3	0.0026	07/24/2013	SALE	3	HELENDALE COMMUNITY SERVICES DISTRICT	2,828	2.4293	0	0.0000
529	BAJA	REEVES, RICHARD	230	0.3477	07/24/2013	SALE	6	IM, NICHOLAS NAK-KYUN	150	0.2267	224	0.3386
530	CENTRO	RIVERO, FIDEL V.	70	0.1244	07/24/2013	SALE	50	PACIFIC GAS AND ELECTRIC COMPANY	3,515	6.2468	20	0.0355
531	BAJA	CHANNELL, DALE E.	92	0.1391	09/25/2013	SALE	92	DE JONG FAMILY TRUST	2,903	4.3880	0	0.0000
532	ESTE	JO, MYUNG HYUN	28	0.1386	09/25/2013	SALE	28	AHN REVOCABLE TRUST	28	0.1386	0	0.0000

TABLE 8
MOJAVE BASIN AREA
PERMANENT TRANSFERS OF BASE ANNUAL PRODUCTION RIGHT
OCTOBER 1, 1993 THROUGH SEPTEMBER 30, 2019
(ALL AMOUNTS IN ACRE-FEET)

					TRANSACTION				STATUS OF RIGHTS AFTER PERMANENT TRANSFER			
									TRANSFEREE		TRANSFEROR	
TRANSFER NUMBER	SUBAREA	TRANSFEROR	VERIFIED BASE ANNUAL PRODUCTION	CURRENT BASE ANNUAL PRODUCTION RIGHT (PERCENT)	DATE PROCESSED BY WATERMASTER	TYPE OF TRANSACTION	TRANSFER AMOUNT	TRANSFEREE	VERIFIED BASE ANNUAL PRODUCTION	BASE ANNUAL PRODUCTION RIGHT (PERCENT)	VERIFIED BASE ANNUAL PRODUCTION	BASE ANNUAL PRODUCTION RIGHT (PERCENT)
533	ALTO	MLH, LLC	27	0.0232	09/25/2013	SALE	5	HELENDALE COMMUNITY SERVICES DISTRICT	2,833	2.4336	22	0.0189
534	ALTO	MLH, LLC	22	0.0189	09/25/2013	SALE	9	HELENDALE COMMUNITY SERVICES DISTRICT	2,842	2.4413	13	0.0112
535	BAJA	SANTUCCI, ET AL.	30	0.0453	12/12/2013	SALE	30	SAMRA, JAGTAR S.	30	0.0453	0	0.0000
536	ALTO	CRAMER REVOCABLE LIVING TRUST	280	0.2405	12/12/2013	SALE	280	APPLE VALLEY RANCHOS WATER COMPANY	13,610	11.6912	0	0.0000
537	BAJA	PAK, EDWIN H.	50	0.0756	12/12/2013	SALE	50	PARK, STEWART C.	50	0.0756	0	0.0000
538	ALTO	CROCKER, THEODORE J.	4	0.0034	01/22/2014	SALE	4	HELENDALE COMMUNITY SERVICES DISTRICT	2,846	2.4448	0	0.0000
539	BAJA	ELMER, JOHN AND DONNA L.	32	0.0484	01/22/2014	FORECLOSURE	32	BUDGET FINANCE COMPANY	32	0.0484	0	0.0000
540	CENTRO	HERMANAS MISIONERAS SERVIDORAS DE LA PALABRA	121	0.2150	02/26/2014	SALE	121	PACIFIC GAS AND ELECTRIC COMPANY	3,636	6.4618	0	0.0000
541	CENTRO	YKEMA TRUST	1,022	1.8163	02/26/2014	SALE	1,022	HARMSEN FAMILY TRUST	1,522	2.7049	0	0.0000
542	ALTO	AQUA CAPITAL MANAGEMENT, LP-AGRICULTURE	1,683	1.4457	03/26/2014	SALE	606	SPRING VALLEY LAKE ASSOCIATION	3,662	3.1457	1,077	0.9252
543	ALTO	AQUA CAPITAL MANAGEMENT, LP-INDUSTRIAL	719	0.6176	03/26/2014	SALE	34	SPRING VALLEY LAKE ASSOCIATION	3,696	3.1749	685	0.5884
544	CENTRO	HARMSEN FAMILY TRUST	1,522	2.7049	03/26/2014	SALE	800	PACIFIC GAS AND ELECTRIC COMPANY	4,436	7.8836	722	1.2831
545	BAJA	NEWBERRY CORPORATION	37	0.0559	03/26/2014	SALE	37	WAZZAN, BOURHAN A. K.	59	0.0892	0	0.0000
546	ALTO	SUMMIT VALLEY RANCH, LLC	257	0.2208	03/26/2014	SALE	200	HESPERIA, CITY OF	6,236	5.3568	57	0.0490
547	BAJA	SHINTAKU, RICHARD AND CHERYL	24	0.0363	05/28/2014	SALE	24	LAVANH, ET AL.	24	0.0363	0	0.0000
548	BAJA	WAZZAN, BOURHAN A. K.	59	0.0892	05/28/2014	SALE	59	LO, ET AL.	59	0.0892	0	0.0000
549	CENTRO	HOWARD REVOCABLE TRUST	43	0.0764	07/23/2014	SALE	43	HOWARD, ET AL.	43	0.0764	0	0.0000
550	ALTO	JOHNSON, CARLEAN	33	0.0283	07/23/2014	SALE	5	HELENDALE COMMUNITY SERVICES DISTRICT	2,851	2.4491	28	0.0241
551	BAJA	WHITE, LEANN R.	35	0.0529	07/24/2014	SALE	35	DE JONG FAMILY TRUST	2,938	4.4410	0	0.0000
552	ALTO	BASURA FAMILY TRUST	7	0.0060	09/24/2014	SALE	7	SPRING VALLEY LAKE ASSOCIATION	3,703	3.1809	0	0.0000
553	BAJA	MITCHELL, CHARLES THOMAS	25	0.0378	09/24/2014	SALE	25	DE JONG FAMILY TRUST	2,963	4.4787	0	0.0000
554	BAJA	PARK, STEWART C.	50	0.0756	09/24/2014	SALE	50	AHN, CHUN SOO AND WHA JA	50	0.0756	0	0.0000
555	ALTO	UDDERLY GOLD FARMS, LLC	27	0.0232	09/24/2014	SALE	27	HELENDALE COMMUNITY SERVICES DISTRICT	2,878	2.4723	0	0.0000
556	BAJA	MITCHELL, CHARLOTTE C. LIVING TRUST	90	0.1360	10/22/2014	SALE	90	DE JONG FAMILY TRUST	3,053	4.6148	0	0.0000
557	ALTO	ROSS, CARL E. LIVING TRUST	824	0.7078	09/24/2014	SALE	814	HELENDALE COMMUNITY SERVICES DISTRICT	3,692	3.1715	10	0.0086
558	ALTO	BEINSCHROTH FAMILY TRUST	729	0.6262	10/22/2014	SALE	9	BRYANT, IAN	9	0.0077	720	0.6185
559	BAJA	CLINE, VIVIAN D.	36	0.0544	02/25/2015	SALE	20	LAKE WAINANI OWNERS ASSOCIATION	435	0.6575	16	0.0242
560	ALTO	PERRY REVOCABLE LIVING TRUST, THOMAS AND PATRICIA	5	0.0043	02/25/2015	SALE	5	HELENDALE COMMUNITY SERVICES DISTRICT	3,697	3.1758	0	0.0000
561	BAJA	WEIDKNECHT, ARTHUR J. AND PEGGY A.	16	0.0242	02/25/2015	SALE	16	DE JONG FAMILY TRUST	3,069	4.6390	0	0.0000

TABLE 8
MOJAVE BASIN AREA
PERMANENT TRANSFERS OF BASE ANNUAL PRODUCTION RIGHT
OCTOBER 1, 1993 THROUGH SEPTEMBER 30, 2019
(ALL AMOUNTS IN ACRE-FEET)

					TRANSACTION				STATUS OF RIGHTS AFTER PERMANENT TRANSFER			
									TRANSFEREE		TRANSFEROR	
TRANSFER NUMBER	SUBAREA	TRANSFEROR	VERIFIED BASE ANNUAL PRODUCTION	CURRENT BASE ANNUAL PRODUCTION RIGHT (PERCENT)	DATE PROCESSED BY WATERMASTER	TYPE OF TRANSACTION	TRANSFER AMOUNT	TRANSFEREE	VERIFIED BASE ANNUAL PRODUCTION	BASE ANNUAL PRODUCTION RIGHT (PERCENT)	VERIFIED BASE ANNUAL PRODUCTION	BASE ANNUAL PRODUCTION RIGHT (PERCENT)
562	BAJA	RIEGER FAMILY TRUST, WALTER M.	62	0.0937	03/25/2015	SALE	62	DE JONG FAMILY TRUST	3,131	4.7327	0	0.0000
563	BAJA	AQUA CAPITAL MANAGEMENT, LP	916	1.3846	05/27/2015	SALE	916	CALICO LAKES HOMEOWNERS ASSOCIATION	1,293	1.9544	0	0.0000
564	ALTO	AQUA CAPITAL MANAGEMENT, LP-INDUSTRIAL	685	0.5884	05/27/2015	SALE	500	HESPERIA, CITY OF	6,736	5.7863	185	0.1589
565	ALTO	BEINSCHROTH FAMILY TRUST	720	0.6185	05/27/2015	SALE	20	PAUSTELL, JOAN BEINSCROTH	20	0.0172	700	0.6013
566	ALTO	PAUSTELL, JOAN BEINSCROTH	20	0.0172	05/27/2015	SALE	20	BRYANT, IAN	29	0.0249	0	0.0000
567	OESTE	AQUA CAPITAL MANAGEMENT, LP	929	13.0937	07/22/2015	SALE	929	PHELAN PIÑON HILLS COMMUNITY SERVICES DISTRICT	4,680	65.9619	0	0.0000
568	BAJA	BENDER TRUST, DOLORES M.	60	0.0907	07/22/2015	SALE	60	WET SET, INC.	189	0.2857	0	0.0000
569	ALTO	HARRISON, CONNIE AND HAROLD	5	0.0043	07/22/2015	SALE	5	HELENDALE COMMUNITY SERVICES DISTRICT	3,702	3.1801	0	0.0000
570	ALTO	JOHNSON, CARLEAN	28	0.0241	07/22/2015	SALE	5	HELENDALE COMMUNITY SERVICES DISTRICT	3,707	3.1844	23	0.0198
571	ALTO	ABBOTT FAMILY TRUST	144	0.1237	09/23/2015	SALE	12	ABBOTT, CARRON	12	0.0103	132	0.1134
572	ALTO	ABBOTT FAMILY TRUST	132	0.1134	09/23/2015	SALE	33	CUNNINGHAM, JERRY	33	0.0283	99	0.0850
573	ALTO	ABBOTT FAMILY TRUST	99	0.0850	09/23/2015	SALE	66	HUNT, CONNIE	66	0.0567	33	0.0283
574	ALTO	ABBOTT FAMILY TRUST	33	0.0283	09/23/2015	SALE	33	MCKINNEY, PAULA	33	0.0283	0	0.0000
575	BAJA	BEDINGFIELD, LYNDELL AND CHARLENE	56	0.0846	09/23/2015	SALE	56	MCDONNELL, JEFFREY P. AND MICHAEL F.	56	0.0846	0	0.0000
576	BAJA	MCDONNELL, JEFFREY P. AND MICHAEL F.	56	0.0846	09/23/2015	SALE	56	O. F. D. L., INC.	165	0.2494	0	0.0000
577	BAJA	YERMO WATER COMPANY	453	0.6847	09/23/2015	SALE	453	APPLE VALLEY RANCHOS WATER COMPANY	453	0.6847	0	0.0000
578	BAJA	CLINE, VIVIAN D.	16	0.0242	10/28/2015	SALE	16	LAKE WAINANI OWNERS ASSOCIATION	451	0.6817	0	0.0000
579	ALTO	CUNNINGHAM, JERRY	33	0.0283	10/28/2015	SALE	9	HESPERIA WATER DISTRICT	13,697	11.7660	24	0.0206
580	BAJA	FAWCETT, EDWARD C.	20	0.0302	10/28/2015	SALE	10	JACKES, JAMES F.	10	0.0151	10	0.0151
581	BAJA	FAWCETT, EDWARD C.	10	0.0151	10/28/2015	SALE	10	NEWBERRY SPRINGS RECREATIONAL LAKE ASSOCIATION	10	0.0151	0	0.0000
582	BAJA	HAAS, BRYAN C. AND HINKLE, MARY H.	80	0.1209	10/28/2015	SALE	80	WET SET, INC.	269	0.4066	0	0.0000
583	ALTO	RIVERSIDE CEMENT COMPANY - AGRICULTURE	643	0.5523	10/28/2015	SALE	643	CALPORTLAND COMPANY - AGRICULTURE	643	0.5523	0	0.0000
584	ALTO	RIVERSIDE CEMENT COMPANY - ORO GRANDE PLANT	2,809	2.4130	10/28/2015	SALE	2,809	CALPORTLAND COMPANY - ORO GRANDE PLANT	2,809	2.4130	0	0.0000
585	ESTE	VIROSTECK, STEVE AND JULIE	56	0.2772	10/28/2015	SALE	56	DACOSTA, DEAN EDWARD	56	0.2772	0	0.0000
586	ESTE	HARVEY, LISA M.	700	3.4645	01/27/2016	SALE	400	AHN, CHUN SOO AND DAVID	400	1.9797	300	1.4848
587	ALTO	CUNNINGHAM, JERRY	24	0.0206	02/24/2016	SALE	10	HESPERIA WATER DISTRICT	13,707	11.7746	14	0.0120
588	BAJA	QUIGG AND COMPANY, INC.	81	0.1224	02/24/2016	SALE	81	NEWBERRY SPRINGS RECREATIONAL LAKES ASSOCIATION	91	0.1376	0	0.0000

TABLE 8
MOJAVE BASIN AREA
PERMANENT TRANSFERS OF BASE ANNUAL PRODUCTION RIGHT
OCTOBER 1, 1993 THROUGH SEPTEMBER 30, 2019
(ALL AMOUNTS IN ACRE-FEET)

					TRANSACTION				STATUS OF RIGHTS AFTER PERMANENT TRANSFER			
									TRANSFEREE		TRANSFEROR	
TRANSFER NUMBER	SUBAREA	TRANSFEROR	VERIFIED BASE ANNUAL PRODUCTION	CURRENT BASE ANNUAL PRODUCTION RIGHT (PERCENT)	DATE PROCESSED BY WATERMASTER	TYPE OF TRANSACTION	TRANSFER AMOUNT	TRANSFEREE	VERIFIED BASE ANNUAL PRODUCTION	BASE ANNUAL PRODUCTION RIGHT (PERCENT)	VERIFIED BASE ANNUAL PRODUCTION	BASE ANNUAL PRODUCTION RIGHT (PERCENT)
589	BAJA	REEVES, RICHARD	224	0.3386	02/24/2016	SALE	224	NEWBERRY SPRINGS RECREATIONAL LAKES ASSOCIATION	315	0.4761	0	0.0000
590	ALTO	ROSS, CARL E. LIVING TRUST	10	0.0086	02/24/2016	SALE	10	WESTERN RIVERS CONSERVANCY	10	0.0086	0	0.0000
591	CENTRO	SMITH, ROBERT A.	38	0.0675	02/29/2016	SALE	38	PACIFIC GAS AND ELECTRIC COMPANY	4,474	7.9511	0	0.0000
592	ESTE	CAMPBELL FAMILY TRUST	597	2.9547	03/23/2016	SALE	597	S AND E 786 ENTERPRISES, LLC	597	2.9547	0	0.0000
593	BAJA	CHAPMAN UNIVERSITY	54	0.0816	03/23/2016	SALE	54	EVERT FAMILY TRUST	54	0.0816	0	0.0000
594	ALTO	ELISABELLA, LLC	65	0.0558	03/23/2016	SALE	65	SPRING VALLEY LAKE ASSOCIATION	3,768	3.2368	0	0.0000
595	BAJA	NEWBERRY SPRINGS RECREATIONAL LAKES ASSOCIATION	315	0.4761	05/25/2016	SALE	39	CHEYENNE LAKE, INC.	426	0.6439	276	0.4172
596	BAJA	NEWBERRY SPRINGS RECREATIONAL LAKES ASSOCIATION	276	0.4172	05/25/2016	SALE	39	CRYSTAL LAKES PROPERTY OWNERS ASSOCIATION	683	1.0624	237	0.3582
597	BAJA	NEWBERRY SPRINGS RECREATIONAL LAKES ASSOCIATION	237	0.3582	05/25/2016	SALE	39	LAKE JODIE PROPERTY OWNERS ASSOCIATION	293	0.4429	198	0.2993
598	BAJA	NEWBERRY SPRINGS RECREATIONAL LAKES ASSOCIATION	198	0.2993	05/25/2016	SALE	39	LAKE WAINANI OWNERS ASSOCIATION	490	0.7407	159	0.2403
599	BAJA	NEWBERRY SPRINGS RECREATIONAL LAKES ASSOCIATION	159	0.2403	05/25/2016	SALE	39	O. F. D. L., INC.	204	0.3084	120	0.1814
600	BAJA	NEWBERRY SPRINGS RECREATIONAL LAKES ASSOCIATION	120	0.1814	05/25/2016	SALE	39	SUNDOWN LAKES, INC.	324	0.4897	81	0.1224
601	BAJA	NEWBERRY SPRINGS RECREATIONAL LAKES ASSOCIATION	81	0.1224	05/25/2016	SALE	39	WET SET, INC.	308	0.4656	42	0.0635
602	BAJA	NEWBERRY SPRINGS RECREATIONAL LAKES ASSOCIATION	42	0.0635	05/25/2016	SALE	39	WLSR, INC.	232	0.3507	3	0.0045
603	CENTRO	KENWOOD MANAGEMENT, LLC	52	0.0924	07/27/2016	SALE	52	CHONG, JOAN	52	0.0924	0	0.0000
604	BAJA	OLD GROVE PROPERTIES, LLC	24	0.0363	07/27/2016	SALE	24	35250 YERMO, LLC	24	0.0363	0	0.0000
605	BAJA	KIEL, MARY	34	0.0514	09/28/2016	SALE	34	SAGABEAN-BARKER, KANOEOLOKELANI L.	34	0.0514	0	0.0000
606	ALTO	ABBOTT, CARRON	12	0.0103	10/26/2016	SALE	12	HESPERIA WATER DISTRICT	13,719	11.7849	0	0.0000
607	BAJA	KASNER FAMILY LIMITED PARTNERSHIP	1,501	2.2688	10/26/2016	SALE	658	WESTERN HORIZON ASSOCIATES, INC.	1,363	2.0603	843	1.2742
608	BAJA	D'SILVA, MELANIE	54	0.0816	02/22/2017	SALE	54	POZZATO PARTNERS, LIMITED	54	0.0816	0	0.0000
609	BAJA	BOWMAN FAMILY TRUST	11	0.0166	05/24/2017	SALE	11	NEWBERRY SPRINGS RECREATIONAL LAKES ASSOCIATION	14	0.0212	0	0.0000
610	BAJA	CRANDALL, ESTHER	5	0.0076	05/24/2017	SALE	5	NEWBERRY SPRINGS RECREATIONAL LAKES ASSOCIATION	19	0.0287	0	0.0000
611	BAJA	JACKSON, RAY REVOCABLE TRUST NO. 45801	20	0.0302	05/24/2017	SALE	19	EVERT FAMILY TRUST	73	0.1103	1	0.0015
612	BAJA	HUTCHISON TRUST, WILLIAM O.	368	0.5563	07/26/2017	SALE	368	LAKE WAINANI OWNERS ASSOCIATION	858	1.2969	0	0.0000

TABLE 8
MOJAVE BASIN AREA
PERMANENT TRANSFERS OF BASE ANNUAL PRODUCTION RIGHT
OCTOBER 1, 1993 THROUGH SEPTEMBER 30, 2019
(ALL AMOUNTS IN ACRE-FEET)

					TRANSACTION				STATUS OF RIGHTS AFTER PERMANENT TRANSFER			
									TRANSFEREE		TRANSFEROR	
TRANSFER NUMBER	SUBAREA	TRANSFEROR	VERIFIED BASE ANNUAL PRODUCTION	CURRENT BASE ANNUAL PRODUCTION RIGHT (PERCENT)	DATE PROCESSED BY WATERMASTER	TYPE OF TRANSACTION	TRANSFER AMOUNT	TRANSFEREE	VERIFIED BASE ANNUAL PRODUCTION	BASE ANNUAL PRODUCTION RIGHT (PERCENT)	VERIFIED BASE ANNUAL PRODUCTION	BASE ANNUAL PRODUCTION RIGHT (PERCENT)
613	ALTO	LOUNSBURY, CAROLYN JOY	181	0.1555	07/26/2017	SALE	181	HESPERIA WATER DISTRICT	13,900	11.9403	0	0.0000
614	BAJA	BUSH, KEVIN	110	0.1663	09/27/2017	SALE	110	NEWBERRY SPRINGS RECREATIONAL LAKES ASSOCIATION	129	0.1950	0	0.0000
615	ALTO	CUNNINGHAM, JERRY	14	0.0120	09/27/2017	SALE	4	HESPERIA WATER DISTRICT	13,904	11.9438	10	0.0086
616	BAJA	NEWBERRY SPRINGS RECREATIONAL LAKES ASSOCIATION	129	0.1950	09/27/2017	SALE	18	CHEYENNE LAKE, INC.	444	0.6711	111	0.1678
617	BAJA	NEWBERRY SPRINGS RECREATIONAL LAKES ASSOCIATION	111	0.1678	09/27/2017	SALE	18	CRYSTAL LAKES PROPERTY OWNERS ASSOCIATION	701	1.0596	93	0.1406
618	BAJA	NEWBERRY SPRINGS RECREATIONAL LAKES ASSOCIATION	93	0.1406	09/27/2017	SALE	18	LAKE JODIE PROPERTY OWNERS ASSOCIATION	311	0.4701	75	0.1134
619	BAJA	NEWBERRY SPRINGS RECREATIONAL LAKES ASSOCIATION	75	0.1134	09/27/2017	SALE	2	LAKE WAINANI OWNERS ASSOCIATION	860	1.2999	73	0.1103
620	BAJA	NEWBERRY SPRINGS RECREATIONAL LAKES ASSOCIATION	73	0.1103	09/27/2017	SALE	18	O. F. D. L., INC.	222	0.3356	55	0.0831
621	BAJA	NEWBERRY SPRINGS RECREATIONAL LAKES ASSOCIATION	55	0.0831	09/27/2017	SALE	18	SUNDOWN LAKES, INC.	342	0.5170	37	0.0559
622	BAJA	NEWBERRY SPRINGS RECREATIONAL LAKES ASSOCIATION	37	0.0559	09/27/2017	SALE	18	WET SET, INC.	326	0.4928	19	0.0287
623	BAJA	NEWBERRY SPRINGS RECREATIONAL LAKES ASSOCIATION	19	0.0287	09/27/2017	SALE	18	WLSR, INC.	250	0.3779	1	0.0015
624	ESTE	SEALS TIBBETT, ET AL.	33	0.1633	09/27/2017	SALE	33	LEE, ANNA K. AND ESHBAN K.	33	0.1633	0	0.0000
625	BAJA	SUNRAY ENERGY, INC.	63	0.0952	09/27/2017	SALE	63	SUNRAY LAND COMPANY, LLC	63	0.0952	0	0.0000
626	OESTE	THORESON-SLATTERY REVOCABLE LIVING TRUST	40	0.5638	09/27/2017	SALE	40	HETTINGA, HEIN AND ELLEN	1,249	17.6039	0	0.0000
627	ALTO	AQUA CAPITAL MANAGEMENT, LP-AGRICULTURE	1,077	0.9252	10/25/2017	SALE	200	LAGUNA WATER II, LTD.	200	0.1718	877	0.7534
628	OESTE	DOSSEY, D. A.	7	0.0987	02/28/2018	SALE	7	HETTINGA, HEIN AND ELLEN	1,256	17.7026	0	0.0000
629	ALTO	PEARSON, DERYL B.	22	0.0189	03/28/2018	SALE	22	BOX, GEARY S. AND LAURA	22	0.0189	0	0.0000
630	BAJA	WESTERN HERITAGE, INC.	854	1.2909	03/28/2018	SALE	854	HAWKINS, JAMES B.	854	1.2909	0	0.0000
631	BAJA	TSUI, RICHARD	472	0.7135	05/23/2018	SALE	472	NEWBERRY SPRINGS RECREATIONAL LAKES ASSOCIATION	473	0.7051	0	0.0000
632	BAJA	NEWBERRY SPRINGS RECREATIONAL LAKES ASSOCIATION	473	0.7150	05/23/2018	SALE	78	CHEYENNE LAKE, INC.	522	0.7890	395	0.5971
633	BAJA	NEWBERRY SPRINGS RECREATIONAL LAKES ASSOCIATION	395	0.5971	05/23/2018	SALE	78	LAKE WAINANI OWNERS ASSOCIATION	938	1.4178	317	0.4792
634	BAJA	NEWBERRY SPRINGS RECREATIONAL LAKES ASSOCIATION	317	0.4792	05/23/2018	SALE	78	O. F. D. L., INC.	300	0.4535	239	0.3613

TABLE 8
MOJAVE BASIN AREA
PERMANENT TRANSFERS OF BASE ANNUAL PRODUCTION RIGHT
OCTOBER 1, 1993 THROUGH SEPTEMBER 30, 2019
(ALL AMOUNTS IN ACRE-FEET)

					TRANSACTION				STATUS OF RIGHTS AFTER PERMANENT TRANSFER			
									TRANSFEREE		TRANSFEROR	
TRANSFER NUMBER	SUBAREA	TRANSFEROR	VERIFIED BASE ANNUAL PRODUCTION	CURRENT BASE ANNUAL PRODUCTION RIGHT (PERCENT)	DATE PROCESSED BY WATERMASTER	TYPE OF TRANSACTION	TRANSFER AMOUNT	TRANSFEREE	VERIFIED BASE ANNUAL PRODUCTION	BASE ANNUAL PRODUCTION RIGHT (PERCENT)	VERIFIED BASE ANNUAL PRODUCTION	BASE ANNUAL PRODUCTION RIGHT (PERCENT)
635	BAJA	NEWBERRY SPRINGS RECREATIONAL LAKES ASSOCIATION	239	0.3613	05/23/2018	SALE	78	SUNDOWN LAKES, INC.	420	0.6349	161	0.2434
636	BAJA	NEWBERRY SPRINGS RECREATIONAL LAKES ASSOCIATION	161	0.2434	05/23/2018	SALE	78	WET SET, INC.	404	0.6107	83	0.1255
637	BAJA	NEWBERRY SPRINGS RECREATIONAL LAKES ASSOCIATION	83	0.1255	05/23/2018	SALE	78	WLSR, INC.	328	0.4958	5	0.0076
638	ALTO	CUNNINGHAM, JERRY	10	0.0086	07/25/2018	SALE	10	HESPERIA WATER DISTRICT	13,914	11.9524	0	0.0000
639	BAJA	SHORT, CHARLES H. REVOCABLE TRUST	54	0.0816	07/25/2018	SALE	54	BUBIER, DIANE GAIL	54	0.0816	0	0.0000
640	ALTO	AQUA CAPITAL MANAGEMENT, LP-AGRICULTURE	877	0.7534	09/26/2018	SALE	805	ADELANTO, CITY OF	5,171	4.4420	72	0.0618
641	BAJA	SMITH, WILLIAM E. AND PATRICIA A.	19	0.0287	09/26/2018	SALE	19	QUAKENBUSH, SAMUEL R.	19	0.0287	0	0.0000
642	BAJA	SPERRY, WESLEY	104	0.1572	09/26/2018	SALE	100	EVERT FAMILY TRUST	173	0.2615	4	0.0060
643	ALTO	THOMPSON LIVING TRUST, R.L. AND R.A.	13	0.0112	09/26/2018	SALE	11	ADELANTO, CITY OF	5,182	4.4514	2	0.0017
644	ALTO	AQUA CAPITAL MANAGEMENT, LP-AGRICULTURE	72	0.0618	10/24/2018	SALE	72	HESPERIA WATER DISTRICT	13,986	12.0142	0	0.0000
645	ALTO	AQUA CAPITAL MANAGEMENT, LP-INDUSTRIAL	185	0.1589	10/24/2018	SALE	185	HESPERIA WATER DISTRICT	14,171	12.1731	0	0.0000
646	CENTRO	AQUA CAPITAL MANAGEMENT, LP	2,336	4.1515	01/23/2019	SALE	200	HELENDALE COMMUNITY SERVICES DISTRICT	219	0.3892	2,136	3.7961
647	ESTE	DAHLQUIST, GEORGE R.	594	2.9399	01/23/2019	SALE	70	RHEE, ANDREW N.	70	0.3464	524	2.5934
648	BAJA	POZZATO PARTNERS, LIMITED	54	0.0816	01/23/2019	SALE	54	FOOTHILL ESTATES MHP, LLC	54	0.0816	0	0.0000
649	ALTO	WESTERN RIVERS CONSERVANCY	10	0.0086	01/23/2019	SALE	10	MOJAVE DESERT LAND TRUST	10	0.0086	0	0.0000
650	ESTE	HAL-DOR LTD.	23	0.1138	02/27/2019	SALE	23	DJC CORPORATION	89	0.4405	0	0.0000
651	ESTE	DJC CORPORATION	89	0.4405	02/27/2019	SALE	89	JONES TRUST DATED MARCH 16, 2002	89	0.4405	0	0.0000
652	ALTO	BEINSCHROTH FAMILY TRUST	800	0.6872	03/27/2019	SALE	25	BEINSCHROTH FAMILY TRUST	25	0.0215	775	0.6657
653	ALTO	BEINSCHROTH FAMILY TRUST	775	0.6657	03/27/2019	SALE	25	BEINSCHROTH, ANDY ERIC	25	0.0215	750	0.6443
654	ALTO	BEINSCHROTH FAMILY TRUST	750	0.6443	03/27/2019	SALE	30	MOJAVE DESERT LAND TRUST	40	0.0344	720	0.6185
655	ALTO	BEINSCHROTH, ANDY ERIC	25	0.0215	05/22/2019	SALE	25	MARIANA RANCHOS COUNTY WATER DISTRICT	270	0.2319	0	0.0000
656	ALTO	LAGUNA WATER II, LTD.	200	0.1718	05/22/2019	SALE	200	HELENDALE COMMUNITY SERVICES DISTRICT	3,907	3.3562	0	0.0000
657	ALTO	SAPP, ROBERT D. AND LEE, TERESA J.	42	0.0361	05/22/2019	SALE	42	HELENDALE COMMUNITY SERVICES DISTRICT	3,949	3.3923	0	0.0000
658	BAJA	SHAW, ROBERT M. AND LORI A. SLATER-SHAW	43	0.0650	05/22/2019	SALE	43	SAMPLES, BERNARD D. AND JANICE E.	43	0.0650	0	0.0000
659	ALTO	BEINSCHROTH FAMILY TRUST	720	0.6185	07/24/2019	SALE	50	HELENDALE COMMUNITY SERVICES DISTRICT	3,999	3.4352	670	0.5755
660	BAJA	CF PROPERTIES, LLC	845	1.2773	07/24/2019	SALE	845	PRECISION INVESMENTS SERVICES, LLC	845	1.2773	0	0.0000
661	CENTRO	CHONG, JOAN	52	0.0924	07/24/2019	SALE	42	FOURFREE USA, INC.	42	0.0746	10	0.0178
662	BAJA	DOCIMO LIVING TRUST, ALLEN LEE	109	0.1648	07/24/2019	SALE	109	NSSLC, INC.	109	0.1648	0	0.0000

TABLE 8
MOJAVE BASIN AREA
PERMANENT TRANSFERS OF BASE ANNUAL PRODUCTION RIGHT
OCTOBER 1, 1993 THROUGH SEPTEMBER 30, 2019
(ALL AMOUNTS IN ACRE-FEET)

					TRANSACTION				STATUS OF RIGHTS AFTER PERMANENT TRANSFER			
									TRANSFEREE		TRANSFEROR	
TRANSFER NUMBER	SUBAREA	TRANSFEROR	VERIFIED BASE ANNUAL PRODUCTION	CURRENT BASE ANNUAL PRODUCTION RIGHT (PERCENT)	DATE PROCESSED BY WATERMASTER	TYPE OF TRANSACTION	TRANSFER AMOUNT	TRANSFEREE	VERIFIED BASE ANNUAL PRODUCTION	BASE ANNUAL PRODUCTION RIGHT (PERCENT)	VERIFIED BASE ANNUAL PRODUCTION	BASE ANNUAL PRODUCTION RIGHT (PERCENT)
663	CENTRO	AQUA CAPITAL MANAGEMENT, LP	2,136	3.7961	09/25/2019	SALE	30	HASKINS, JAMES J.	30	0.0533	2,106	3.7427
664	BAJA	BROWN, RONALD A.	1,080	1.6325	09/25/2019	SALE	1,080	NEWBERRY SPRINGS RECREATIONAL LAKES ASSOCIATION	1,085	1.6400	0	0.0000
665	ALTO	MCINNIS, WILLIAM S.	30	0.0258	09/25/2019	SALE	30	FINCH, JENIFER	30	0.0258	0	0.0000

TABLE 9

MOJAVE BASIN AREA

FACILITY TRANSFERS REPORTED TO WATERMASTER

OCTOBER 1, 1993 THROUGH SEPTEMBER 30, 2019

TABLE 9
MOJAVE BASIN AREA
FACILITY TRANSFERS REPORTED TO WATERMASTER
OCTOBER 1, 1993 THROUGH SEPTEMBER 30, 2019

TRANSFER NUMBER	TRANSFEROR	TRANSFEREE	STATE WELL NUMBER	DATE OF CHANGE	SUBAREA
001	CLARK, KENNETH R.	REED, DELBERT & LINDA	04N/03W-17E02	07/25/95	ALTO
001	CLARK, KENNETH R.	REED, DELBERT & LINDA	04N/03W-17E03	07/25/95	ALTO
001	CLARK, KENNETH R.	REED, DELBERT & LINDA	04N/03W-17E04	07/25/95	ALTO
002	CHAFA, LARRY & DELINDA	ROZELL, JAMES ROBERT	10N/01W-31J01	11/22/95	CENTRO
002	CHAFA, LARRY & DELINDA	ROZELL, JAMES ROBERT	10N/01W-31J02	11/22/95	CENTRO
003	TATUM, JAMES B.	BEINSCHROTH FAMILY TRUST	04N/03W-08P01	01/24/96	ALTO
003	TATUM, JAMES B.	BEINSCHROTH FAMILY TRUST	04N/03W-08P02	01/24/96	ALTO
004	MUTUAL FUNDING CORPORATION	POSER INVESTMENTS, INC.	04N/04W-13K01	03/27/96	ALTO
004	MUTUAL FUNDING CORPORATION	POSER INVESTMENTS, INC.	04N/04W-13K02	03/27/96	ALTO
----	AZTEC FARM DEVELOPMENT COMPANY	GORMAN, VIRGIL	10N/03W-23Q01	04/10/96	CENTRO
----	AZTEC FARM DEVELOPMENT COMPANY	GORMAN, VIRGIL	10N/03W-23Q02	04/10/96	CENTRO
----	AZTEC FARM DEVELOPMENT COMPANY	GORMAN, VIRGIL	10N/03W-23Q03	04/10/96	CENTRO
----	AZTEC FARM DEVELOPMENT COMPANY	GORMAN, VIRGIL	10N/03W-23Q04	04/10/96	CENTRO
005	COPELAND, ET AL.	SIMMONS, JACK & ETHUN, CLAUDIA	06N/04W-19K02	05/22/96	ALTO
006	PUCKHABER, WILLIAM F.	MARTIN, MICHAEL D. & ARLENE D.	09N/04E-05B01	06/19/96	BAJA
----	HARTER FARMS	HARTER, JOE & SUE	09N/02E-22E02	07/02/96	BAJA
----	HARTER FARMS	HARTER, JOE & SUE	09N/02E-22E04	07/02/96	BAJA
007	STEWART, STANLEY & PATRICIA	TORRADO, JESUS & AIDA	10N/04E-31M01	07/24/96	BAJA
007	STEWART, STANLEY & PATRICIA	TORRADO, JESUS & AIDA	10N/04E-31M02	07/24/96	BAJA
008	ARGUELLES, ALFREDO	MIZRAHIE, ET AL.	09N/03E-14E01	08/28/96	BAJA
008	ARGUELLES, ALFREDO	MIZRAHIE, ET AL.	09N/03E-14E02	08/28/96	BAJA
009	E. BURDETTE BOILEAU EXECUTOR U/W OF JAMES GUION	VOGLER, ET AL.	04N/03W-30D03	08/28/96	ALTO
010	GRACETOWN INVESTMENT CO. - JETCO PROP FUND	FREDERICK TRUST, KENNETH A.	06N/01W-36H01	08/28/96	ESTE
010	GRACETOWN INVESTMENT CO. - JETCO PROP FUND	FREDERICK TRUST, KENNETH A.	06N/01W-36H02	08/28/96	ESTE

TABLE 9
MOJAVE BASIN AREA
FACILITY TRANSFERS REPORTED TO WATERMASTER
OCTOBER 1, 1993 THROUGH SEPTEMBER 30, 2019

TRANSFER NUMBER	TRANSFEROR	TRANSFEREE	STATE WELL NUMBER	DATE OF CHANGE	SUBAREA
011	HRUBIK, THOMAS A.	SON OF CADUCEUS	05N/03W-31B01	08/28/96	ALTO
011	HRUBIK, THOMAS A.	SON OF CADUCEUS	05N/03W-31D02	08/28/96	ALTO
011	HRUBIK, THOMAS A.	SON OF CADUCEUS	05N/03W-31H01	08/28/96	ALTO
011	HRUBIK, THOMAS A.	SON OF CADUCEUS	05N/03W-31N01	08/28/96	ALTO
012	MURPHY TRUST, BERNARD	E. BURDETTE BOILEAU EXECUTOR U/W OF JAMES GUION	04N/03W-30D03	08/28/96	ALTO
014	RESSEGUE, JOHN & BILL	HETTINGA, HEIN & ELLEN	06N/07W-15Q02	08/28/96	OESTE
014	RESSEGUE, JOHN & BILL	HETTINGA, HEIN & ELLEN	06N/07W-15R01	08/28/96	OESTE
015	ROTEX CONSTRUCTION COMPANY	SEOUL BANK	10N/03E-14L01	08/28/96	BAJA
015	ROTEX CONSTRUCTION COMPANY	SEOUL BANK	10N/03E-14L02	08/28/96	BAJA
015	ROTEX CONSTRUCTION COMPANY	SEOUL BANK	10N/03E-23C01	08/28/96	BAJA
015	ROTEX CONSTRUCTION COMPANY	SEOUL BANK	10N/03E-23K01	08/28/96	BAJA
015	ROTEX CONSTRUCTION COMPANY	SEOUL BANK	10N/03E-23Q01	08/28/96	BAJA
016	CALICO LAKES HOMEOWNERS ASSOCIATON	NEWBERRY-CALICO GROUP	09N/02E-05B01	09/25/96	BAJA
017	POSER INVESTMENTS, INC.	LEE, JON	04N/04W-13K01	09/25/96	ALTO
017	POSER INVESTMENTS, INC.	LEE, JON	04N/04W-13K02	09/25/96	ALTO
018	PRICE, ALAN E.	WARD, ET AL.	10N/03E-16Q04	10/30/96	BAJA
019	SEOUL BANK	NEW SPRINGS LIMITED PARTNERSHIP	10N/03E-14L01	10/30/96	BAJA
019	SEOUL BANK	NEW SPRINGS LIMITED PARTNERSHIP	10N/03E-14L02	10/30/96	BAJA
019	SEOUL BANK	NEW SPRINGS LIMITED PARTNERSHIP	10N/03E-23C01	10/30/96	BAJA
019	SEOUL BANK	NEW SPRINGS LIMITED PARTNERSHIP	10N/03E-23K01	10/30/96	BAJA
019	SEOUL BANK	NEW SPRINGS LIMITED PARTNERSHIP	10N/03E-23Q01	10/30/96	BAJA
020	DESERT COMMUNITY BANK	UMAIR MANAGEMENT CORPORATION	09N/02W-06G01	11/20/96	CENTRO
020	DESERT COMMUNITY BANK	UMAIR MANAGEMENT CORPORATION	09N/02W-06G02	11/20/96	CENTRO
020	DESERT COMMUNITY BANK	UMAIR MANAGEMENT CORPORATION	09N/02W-06G03	11/20/96	CENTRO

TABLE 9
MOJAVE BASIN AREA
FACILITY TRANSFERS REPORTED TO WATERMASTER
OCTOBER 1, 1993 THROUGH SEPTEMBER 30, 2019

TRANSFER NUMBER	TRANSFEROR	TRANSFEREE	STATE WELL NUMBER	DATE OF CHANGE	SUBAREA
022	TATRO, RICHARD K. & SANDRA A.	R. G. HARRIS COMPANY	03N/03W-07M04	12/11/96	ALTO
----	COOK, KWON	LITTLE, DON & MUSTAFA, ED	10N/03W-34A02	02/14/97	CENTRO
----	COOK, KWON	LITTLE, DON & MUSTAFA, ED	10N/03W-34A02	02/14/97	CENTRO
----	COOK, KWON	LITTLE, DON & MUSTAFA, ED	10N/03W-34A03	02/14/97	CENTRO
----	COOK, KWON	LITTLE, DON & MUSTAFA, ED	10N/03W-34A04	02/14/97	CENTRO
----	COOK, KWON	LITTLE, DON & MUSTAFA, ED	10N/03W-34A05	02/14/97	CENTRO
----	COOK, KWON	LITTLE, DON & MUSTAFA, ED	10N/03W-34A07	02/14/97	CENTRO
----	COOK, KWON	LITTLE, DON & MUSTAFA, ED	10N/03W-34B01	02/14/97	CENTRO
----	COOK, KWON	LITTLE, DON & MUSTAFA, ED	10N/03W-34B02	02/14/97	CENTRO
023	DAVIS, PAUL	MORANO, AMERICO & LANA	06N/07W-21P02	02/26/97	OESTE
023	DAVIS, PAUL	MORANO, AMERICO & LANA	06N/07W-21P03	02/26/97	OESTE
024	DELEEUW, WILLIAM & WILMA	SOPPELAND, WAYNE	09N/03W-23E01	02/26/97	CENTRO
025	GOMEZ, CIRILO - LIVING TRUST	M. L. J. CORPORATION	07N/04W-18P01	02/26/97	ALTO
028	ST. CHARLES, DONALD B.	DELEEUW, WILLIAM & WILMA	09N/03W-23E01	02/26/97	CENTRO
029	VISSER, ANNIE	TRAN, ANTHONY & HY, THAP A.	10N/03W-23H06	02/26/97	CENTRO
029	VISSER, ANNIE	TRAN, ANTHONY & HY, THAP A.	10N/03W-23H07	02/26/97	CENTRO
031	BARNES, FAY	CONTRATTO, ROBERT & ERSULA	09N/03W-27E07	05/28/97	CENTRO
031	BARNES, FAY	CONTRATTO, ROBERT & ERSULA	09N/03W-27E09	05/28/97	CENTRO
031	BARNES, FAY	CONTRATTO, ROBERT & ERSULA	09N/03W-27M02	05/28/97	CENTRO
031	BARNES, FAY	CONTRATTO, ROBERT & ERSULA	09N/03W-27M05	05/28/97	CENTRO
032	ELLISON, SUSAN	BAKER, GEORGE E. & GLORIA L.	09N/03E-19Q03	05/28/97	BAJA
032	ELLISON, SUSAN	BAKER, GEORGE E. & GLORIA L.	09N/03E-19Q04	05/28/97	BAJA
033	LUDINGTON, JAMES E. & JO ANN	REES, MICHAEL J. & SUE A.	08N/04W-10G01	05/28/97	CENTRO
034	MOFFITT, THOMAS R. & EDITH I.	JONES, KENNETH & JOETTE	10N/02W-36K12	05/28/97	CENTRO
034	MOFFITT, THOMAS R. & EDITH I.	JONES, KENNETH & JOETTE	10N/02W-36K13	05/28/97	CENTRO

TABLE 9
MOJAVE BASIN AREA
FACILITY TRANSFERS REPORTED TO WATERMASTER
OCTOBER 1, 1993 THROUGH SEPTEMBER 30, 2019

TRANSFER NUMBER	TRANSFEROR	TRANSFEREE	STATE WELL NUMBER	DATE OF CHANGE	SUBAREA
035	CHASTAIN, W. C.	FUNDAMENTAL CHRISTIAN ENDEAVORS, INC.	10N/03E-36N02	06/25/97	BAJA
036	HOSKING, JOHN W. & JEAN	GRAY, GEORGE R. & BETTY E.	09N/03E-36E01	06/25/97	BAJA
036	HOSKING, JOHN W. & JEAN	GRAY, GEORGE R. & BETTY E.	09N/03E-36E03	06/25/97	BAJA
----	SOUTHERN CALIFORNIA EDISON CO. - INDUSTRIAL	DAGGETT LEASING CORPORATION	09N/01E-13K01	07/16/97	BAJA
----	SOUTHERN CALIFORNIA EDISON CO. - INDUSTRIAL	DAGGETT LEASING CORPORATION	09N/01E-13Q09	07/16/97	BAJA
----	SOUTHERN CALIFORNIA EDISON CO. - INDUSTRIAL	DAGGETT LEASING CORPORATION	09N/01E-24A02	07/16/97	BAJA
----	SOUTHERN CALIFORNIA EDISON CO. - INDUSTRIAL	DAGGETT LEASING CORPORATION	09N/01E-24G02	07/16/97	BAJA
038	MOORE, WAYNE G. & JULIA H.	MANNING, SHARON S.	09N/02E-07P01	09/24/97	BAJA
038	MOORE, WAYNE G. & JULIA H.	MANNING, SHARON S.	09N/02E-07P02	09/24/97	BAJA
039	LYON, ERIKA	GUTIERREZ, JOSE & GLORIA	10N/02W-30N05	10/22/97	CENTRO
040	SCOGGINS, JERRY	ARTZ, RICHARD & GLORIA	08N/03E-03G01	10/22/97	BAJA
040	SCOGGINS, JERRY	ARTZ, RICHARD & GLORIA	08N/03E-03G04	10/22/97	BAJA
043	SEALS, LAWRENCE	SEALS, ELIZABETH A.	04N/01W-14F03	01/28/98	ESTE
043	SEALS, LAWRENCE	SEALS, ELIZABETH A.	04N/01W-14L05	01/28/98	ESTE
045	SILVER VALLEY RANCH, INC.	DOCIMO, ALLEN & KATHRYN	09N/04E-19C01	02/26/98	BAJA
048	KENYON FAMILY TRUST	RAMIREZ, JAIME & ALICIA	09N/02W-06H01	03/25/98	CENTRO
049	MITCHELL, CHARLES A.	ARROWHEAD SERVICE CORPORATION	10N/01W-32F01	03/25/98	CENTRO
049	MITCHELL, CHARLES A.	ARROWHEAD SERVICE CORPORATION	10N/01W-32F12	03/25/98	CENTRO
050	NEWBERRY-CALICO GROUP	WESTERN HERITAGE, INC.	09N/02E-05B01	03/25/98	BAJA
051	NU VIEW DEVELOPMENT, INC.	KASNER, ROBERT	09N/02E-23C01	03/25/98	BAJA
051	NU VIEW DEVELOPMENT, INC.	KASNER, ROBERT	09N/02E-23L01	03/25/98	BAJA
054	VAN DAM BROTHERS	HETTINGA, HEIN & ELLEN	06N/07W-14C01	04/22/98	OESTE
059	MOST, MILTON & JENNIE	BANK OF AMERICA, NT & SA	11N/04W-29J01	05/27/98	CENTRO
059	MOST, MILTON & JENNIE	BANK OF AMERICA, NT & SA	11N/04W-29P01	05/27/98	CENTRO
059	MOST, MILTON & JENNIE	BANK OF AMERICA, NT & SA	11N/04W-30B01	05/27/98	CENTRO

TABLE 9
MOJAVE BASIN AREA
FACILITY TRANSFERS REPORTED TO WATERMASTER
OCTOBER 1, 1993 THROUGH SEPTEMBER 30, 2019

TRANSFER NUMBER	TRANSFEROR	TRANSFEREE	STATE WELL NUMBER	DATE OF CHANGE	SUBAREA
059	MOST, MILTON & JENNIE	BANK OF AMERICA, NT & SA	11N/04W-30D01	05/27/98	CENTRO
059	MOST, MILTON & JENNIE	BANK OF AMERICA, NT & SA	11N/04W-30E01	05/27/98	CENTRO
059	MOST, MILTON & JENNIE	BANK OF AMERICA, NT & SA	11N/04W-30M01	05/27/98	CENTRO
059	MOST, MILTON & JENNIE	BANK OF AMERICA, NT & SA	11N/04W-30N06	05/27/98	CENTRO
059	MOST, MILTON & JENNIE	BANK OF AMERICA, NT & SA	11N/04W-30N07	05/27/98	CENTRO
059	MOST, MILTON & JENNIE	BANK OF AMERICA, NT & SA	11N/04W-30P02	05/27/98	CENTRO
059	MOST, MILTON & JENNIE	BANK OF AMERICA, NT & SA	11N/04W-30Q03	05/27/98	CENTRO
059	MOST, MILTON & JENNIE	BANK OF AMERICA, NT & SA	11N/04W-33B02	05/27/98	CENTRO
059	MOST, MILTON & JENNIE	BANK OF AMERICA, NT & SA	11N/04W-33C02	05/27/98	CENTRO
059	MOST, MILTON & JENNIE	BANK OF AMERICA, NT & SA	11N/04W-33G04	05/27/98	CENTRO
059	MOST, MILTON & JENNIE	BANK OF AMERICA, NT & SA	11N/04W-33J01	05/27/98	CENTRO
060	PARK, CHANHO	CAMPBELL FAMILY TRUST	04N/01E-05G02	05/27/98	ESTE
061	SOUTHERN CALIFORNIA EDISON CO. - INDUSTRIAL	ALTA POWER GENERATION, LLC	09N/01E-13H02	05/27/98	BAJA
061	SOUTHERN CALIFORNIA EDISON CO. - INDUSTRIAL	ALTA POWER GENERATION, LLC	09N/01E-13K02	05/27/98	BAJA
061	SOUTHERN CALIFORNIA EDISON CO. - INDUSTRIAL	ALTA POWER GENERATION, LLC	09N/01E-14K03	05/27/98	BAJA
061	SOUTHERN CALIFORNIA EDISON CO. - INDUSTRIAL	ALTA POWER GENERATION, LLC	09N/01E-15N03	05/27/98	BAJA
061	SOUTHERN CALIFORNIA EDISON CO. - INDUSTRIAL	ALTA POWER GENERATION, LLC	09N/01E-23C01	05/27/98	BAJA
061	SOUTHERN CALIFORNIA EDISON CO. - INDUSTRIAL	ALTA POWER GENERATION, LLC	09N/01E-23D01	05/27/98	BAJA
061	SOUTHERN CALIFORNIA EDISON CO. - INDUSTRIAL	ALTA POWER GENERATION, LLC	09N/01E-23D02	05/27/98	BAJA
061	SOUTHERN CALIFORNIA EDISON CO. - INDUSTRIAL	ALTA POWER GENERATION, LLC	09N/01E-23D04	05/27/98	BAJA
061	SOUTHERN CALIFORNIA EDISON CO. - INDUSTRIAL	ALTA POWER GENERATION, LLC	09N/01E-23D06	05/27/98	BAJA
061	SOUTHERN CALIFORNIA EDISON CO. - INDUSTRIAL	ALTA POWER GENERATION, LLC	09N/01E-23E04	05/27/98	BAJA
061	SOUTHERN CALIFORNIA EDISON CO. - INDUSTRIAL	ALTA POWER GENERATION, LLC	09N/01E-23G01	05/27/98	BAJA
062	CARDOZO, MANUEL & MARIA	WESTERN WATER COMPANY	07N/04W-06K01	07/01/98	ALTO
062	CARDOZO, MANUEL & MARIA	WESTERN WATER COMPANY	07N/04W-06K02	07/01/98	ALTO
062	CARDOZO, MANUEL & MARIA	WESTERN WATER COMPANY	07N/04W-06Q01	07/01/98	ALTO

TABLE 9
MOJAVE BASIN AREA
FACILITY TRANSFERS REPORTED TO WATERMASTER
OCTOBER 1, 1993 THROUGH SEPTEMBER 30, 2019

TRANSFER NUMBER	TRANSFEROR	TRANSFEREE	STATE WELL NUMBER	DATE OF CHANGE	SUBAREA
062	CARDOZO, MANUEL & MARIA	WESTERN WATER COMPANY	07N/04W-06Q02	07/01/98	ALTO
062	CARDOZO, MANUEL & MARIA	WESTERN WATER COMPANY	07N/04W-07F01	07/01/98	ALTO
062	CARDOZO, MANUEL & MARIA	WESTERN WATER COMPANY	07N/04W-07G01	07/01/98	ALTO
062	CARDOZO, MANUEL & MARIA	WESTERN WATER COMPANY	07N/04W-07K01	07/01/98	ALTO
062	CARDOZO, MANUEL & MARIA	WESTERN WATER COMPANY	07N/04W-07L01	07/01/98	ALTO
062	CARDOZO, MANUEL & MARIA	WESTERN WATER COMPANY	07N/04W-07N01	07/01/98	ALTO
062	CARDOZO, MANUEL & MARIA	WESTERN WATER COMPANY	07N/04W-07P01	07/01/98	ALTO
062	CARDOZO, MANUEL & MARIA	WESTERN WATER COMPANY	07N/04W-07P02	07/01/98	ALTO
063	SEALS, ELIZABETH	KIM, JU SANG	04N/01W-14L05	07/01/98	ESTE
064	TURNER, ZENA	WYATT FAMILY TRUST	05N/03W-19P01	07/01/98	ALTO
065	HALL, LARRY	KLEVINS, CHESTER & JUNE	09N/03E-01H01	07/22/98	BAJA
066, 077	BACA FAMILY LIVING TRUST	WESTERN WATER COMPANY	07N/04W-18C01	08/26/98	ALTO
068, 079	GARCIA, SONIA L.	WESTERN WATER COMPANY	07N/04W-19N01	08/26/98	ALTO
068, 079	GARCIA, SONIA L.	WESTERN WATER COMPANY	07N/04W-19N03	08/26/98	ALTO
069, 080	R. G. HARRIS COMPANY	WESTERN WATER COMPANY	03N/03W-07M04	08/26/98	ALTO
072	DURAN, FRANK T.	REES, MICHAEL J. & SUE A.	08N/04W-15R03	08/26/98	CENTRO
073	GROEN, CORNELIS	VAN LEEUWEN, JOHN	09N/03W-23N02	08/26/98	CENTRO
074	KLEVINS, CHESTER & JUNE	DOWELL, LEONARD	09N/03E-01H01	08/26/98	BAJA
083	CLEAR VIEW FARMS	WELLS FARGO BANK, N.A.	05N/03W-30E02	09/23/98	ALTO
083	CLEAR VIEW FARMS	WELLS FARGO BANK, N.A.	05N/03W-30N05	09/23/98	ALTO
083	CLEAR VIEW FARMS	WELLS FARGO BANK, N.A.	05N/03W-30N06	09/23/98	ALTO
084	SWARTZ, IRENE	HICKMAN, ALEX & DEBE	10N/04E-31Q02	09/23/98	BAJA
084	SWARTZ, IRENE	HICKMAN, ALEX & DEBE	10N/04E-31Q03	09/23/98	BAJA
085	CROSS, LAWRENCE E. & SHARON I.	CROSS, SHARON I.	05N/01E-32K02	10/28/98	ESTE
085	CROSS, LAWRENCE E. & SHARON I.	CROSS, SHARON I.	05N/01E-32K03	10/28/98	ESTE

TABLE 9
MOJAVE BASIN AREA
FACILITY TRANSFERS REPORTED TO WATERMASTER
OCTOBER 1, 1993 THROUGH SEPTEMBER 30, 2019

TRANSFER NUMBER	TRANSFEROR	TRANSFEREE	STATE WELL NUMBER	DATE OF CHANGE	SUBAREA
----	VAN VLIET, HENDRIKA	P G & E	10N/03W-35Q02	11/12/98	CENTRO
097	RIKUO CORPORATION	PETERSEN KINDRED IRREVOCABLE TRUST	09N/03E-09A01	01/27/99	BAJA
097	RIKUO CORPORATION	PETERSEN KINDRED IRREVOCABLE TRUST	09N/03E-09F01	01/27/99	BAJA
100	NU VIEW DEVELOPMENT, INC.	KASNER, ROBERT	09N/02E-08N02	02/24/99	BAJA
101	RANCHO LAS FLORES LTD. PARTNERSHIP	VAN BERG, JACK C.	03N/04W-28MD01	02/24/99	ALTO
101	RANCHO LAS FLORES LTD. PARTNERSHIP	VAN BERG, JACK C.	03N/04W-31A01	02/24/99	ALTO
101	RANCHO LAS FLORES LTD. PARTNERSHIP	VAN BERG, JACK C.	03N/04W-31AD01	02/24/99	ALTO
101	RANCHO LAS FLORES LTD. PARTNERSHIP	VAN BERG, JACK C.	03N/04W-32D01	02/24/99	ALTO
101	RANCHO LAS FLORES LTD. PARTNERSHIP	VAN BERG, JACK C.	03N/04W-32D02	02/24/99	ALTO
103	LEWIS HOMES OF CALIFORNIA	LHC ALLIGATOR, LLC	04N/03W-17N01	03/24/99	ALTO
103	LEWIS HOMES OF CALIFORNIA	LHC ALLIGATOR, LLC	04N/03W-17N02	03/24/99	ALTO
103	LEWIS HOMES OF CALIFORNIA	LHC ALLIGATOR, LLC	04N/03W-20B01	03/24/99	ALTO
103	LEWIS HOMES OF CALIFORNIA	LHC ALLIGATOR, LLC	04N/03W-20E01	03/24/99	ALTO
103	LEWIS HOMES OF CALIFORNIA	LHC ALLIGATOR, LLC	04N/03W-20G01	03/24/99	ALTO
105	VAN DAM BROTHERS	HETTINGA, HEIN & ELLEN	06N/07W-11R01	04/28/99	OESTE
105	VAN DAM BROTHERS	HETTINGA, HEIN & ELLEN	06N/07W-14A01	04/28/99	OESTE
105	VAN DAM BROTHERS	HETTINGA, HEIN & ELLEN	06N/07W-14B03	04/28/99	OESTE
107	DIBERNARDO, JOHN	BRYANT, JERRY & DONNA	07N/04W-31E01	05/26/99	ALTO
107	DIBERNARDO, JOHN	BRYANT, JERRY & DONNA	07N/04W-31E03	05/26/99	ALTO
107	DIBERNARDO, JOHN	BRYANT, JERRY & DONNA	07N/04W-31E06	05/26/99	ALTO
108	LEE, JON	HOLLIDAY, FREDRICK	04N/04W-13K01	05/26/99	ALTO
108	LEE, JON	HOLLIDAY, FREDRICK	04N/04W-13K02	05/26/99	ALTO
108	LEE, JON	HOLLIDAY, FREDRICK	04N/04W-13K04	05/26/99	ALTO
----	APPLE VALLEY, TOWN OF	APPLE VALLEY RANCHOS WATER COMPANY	05N/04W-11N04	06/15/99	ALTO
109	LONG, BALLARD	ALVA, THOMAS G.	09N/03E-36B04	06/23/99	BAJA

TABLE 9
MOJAVE BASIN AREA
FACILITY TRANSFERS REPORTED TO WATERMASTER
OCTOBER 1, 1993 THROUGH SEPTEMBER 30, 2019

TRANSFER NUMBER	TRANSFEROR	TRANSFEREE	STATE WELL NUMBER	DATE OF CHANGE	SUBAREA
110	MURPHY, KENNETH	SCOGGINS, RONALD & KIMBERLY	04N/03W-17L04	06/23/99	ALTO
112	SUGA, TAKEAKI	COLEMAN, LEWIS S.	09N/03E-01F01	06/23/99	BAJA
112	SUGA, TAKEAKI	COLEMAN, LEWIS S.	09N/03E-01F03	06/23/99	BAJA
113	WEBSTER, THOMAS M. & PATRICIA J.	BERKE, DANIEL	09N/03E-34D07	06/23/99	BAJA
113	WEBSTER, THOMAS M. & PATRICIA J.	BERKE, DANIEL	09N/03E-34D08	06/23/99	BAJA
----	INDUSTRIAL ASPHALT	CALMAT COMPANY	06N/04W-07D07	07/24/99	ALTO
----	INDUSTRIAL ASPHALT	CALMAT COMPANY	06N/04W-18C02	07/24/99	ALTO
116	PACHECO, ALEJANDRO	SANFORD, WILBUR CLARENCE	07N/05W-25G04	07/28/99	ALTO
116	PACHECO, ALEJANDRO	SANFORD, WILBUR CLARENCE	07N/05W-25G09	07/28/99	ALTO
117	WELLS FARGO BANK, N.A.	HP DEVELOPMENT COMPANY	05N/03W-30E02	07/28/99	ALTO
117	WELLS FARGO BANK, N.A.	HP DEVELOPMENT COMPANY	05N/03W-30N05	07/28/99	ALTO
117	WELLS FARGO BANK, N.A.	HP DEVELOPMENT COMPANY	05N/03W-30N06	07/28/99	ALTO
118	YOUNG, KEITH O. - DESERT TURF	HUTCHISON, WILLIAM O. & HUTCHISON, GAYLE A.	09N/03E-26L06	08/25/99	BAJA
119	BANK OF AMERICA, NT & SA	ORLOSKY FAMILY TRUST	11N/04W-29J01	09/22/99	CENTRO
119	BANK OF AMERICA, NT & SA	ORLOSKY FAMILY TRUST	11N/04W-29P01	09/22/99	CENTRO
119	BANK OF AMERICA, NT & SA	ORLOSKY FAMILY TRUST	11N/04W-30B01	09/22/99	CENTRO
119	BANK OF AMERICA, NT & SA	ORLOSKY FAMILY TRUST	11N/04W-30D01	09/22/99	CENTRO
119	BANK OF AMERICA, NT & SA	ORLOSKY FAMILY TRUST	11N/04W-30E01	09/22/99	CENTRO
119	BANK OF AMERICA, NT & SA	ORLOSKY FAMILY TRUST	11N/04W-30M01	09/22/99	CENTRO
119	BANK OF AMERICA, NT & SA	ORLOSKY FAMILY TRUST	11N/04W-30N06	09/22/99	CENTRO
119	BANK OF AMERICA, NT & SA	ORLOSKY FAMILY TRUST	11N/04W-30N07	09/22/99	CENTRO
119	BANK OF AMERICA, NT & SA	ORLOSKY FAMILY TRUST	11N/04W-30P02	09/22/99	CENTRO
119	BANK OF AMERICA, NT & SA	ORLOSKY FAMILY TRUST	11N/04W-30Q03	09/22/99	CENTRO
119	BANK OF AMERICA, NT & SA	ORLOSKY FAMILY TRUST	11N/04W-33B02	09/22/99	CENTRO
119	BANK OF AMERICA, NT & SA	ORLOSKY FAMILY TRUST	11N/04W-33C02	09/22/99	CENTRO
119	BANK OF AMERICA, NT & SA	ORLOSKY FAMILY TRUST	11N/04W-33G04	09/22/99	CENTRO

TABLE 9
MOJAVE BASIN AREA
FACILITY TRANSFERS REPORTED TO WATERMASTER
OCTOBER 1, 1993 THROUGH SEPTEMBER 30, 2019

TRANSFER NUMBER	TRANSFEROR	TRANSFEREE	STATE WELL NUMBER	DATE OF CHANGE	SUBAREA
119	BANK OF AMERICA, NT & SA	ORLOSKY FAMILY TRUST	11N/04W-33J01	09/22/99	CENTRO
120	LOW, ROBERT	LOW, DEAN	04N/03W-18K02	09/22/99	ALTO
122	M. L. J. CORPORATION	HAINJE, KENNETH EDWARD	07N/04W-18P01	09/22/99	ALTO
123	TURNER, LOYD & CAROL, C/O BENTON-TURNER, INC.	DJC CORPORATION	03N/01W-12H05	09/22/99	ESTE
123	TURNER, LOYD & CAROL, C/O BENTON-TURNER, INC.	DJC CORPORATION	03N/01W-12L01	09/22/99	ESTE
----	INDUSTRIAL ASPHALT	CALMAT COMPANY	06N/04W-07D07	12/16/99	ALTO
----	INDUSTRIAL ASPHALT	CALMAT COMPANY	06N/04W-18C02	12/16/99	ALTO
124	HARESON, NICHOLAS & MARY	JOHNSON, JAMES R. & ELLEN	09N/02E-27C02	01/26/00	BAJA
125	ANGERER, ROBERT J. & PEGGY	MURPHY, JEAN	08N/03E-03K05	02/23/00	BAJA
125	ANGERER, ROBERT J. & PEGGY	MURPHY, JEAN	08N/03E-03K08	02/23/00	BAJA
127	HUTCHISON, WILLIAM O. & HUTCHISON, GAYLE A.	HUTCHISON, WILLIAM O.	09N/03E-26L06	03/22/00	BAJA
128	ORMSBY, HARRY G.	WEST, JIMMIE E. & NANCY D.	07N/05W-36B02	04/26/00	ALTO
137	TILLEMA, HAROLD	VAN VLIET, HUGO NICHOLAAS & GERI	11N/04W-32A02	05/24/00	CENTRO
139	JUSTICE, CHRIS	KASNER FAMILY LIMITED PARTNERSHIP	09N/01W-04C06	07/26/00	CENTRO
139	JUSTICE, CHRIS	KASNER FAMILY LIMITED PARTNERSHIP	09N/01W-04C07	07/26/00	CENTRO
139	JUSTICE, CHRIS	KASNER FAMILY LIMITED PARTNERSHIP	09N/01W-04D01	07/26/00	CENTRO
139	JUSTICE, CHRIS	KASNER FAMILY LIMITED PARTNERSHIP	09N/01W-04D02	07/26/00	CENTRO
139	JUSTICE, CHRIS	KASNER FAMILY LIMITED PARTNERSHIP	09N/01W-04F01	07/26/00	CENTRO
139	JUSTICE, CHRIS	KASNER FAMILY LIMITED PARTNERSHIP	09N/01W-04F02	07/26/00	CENTRO
139	JUSTICE, CHRIS	KASNER FAMILY LIMITED PARTNERSHIP	10N/01W-32J05	07/26/00	CENTRO
140	MALIN, LILY	MALIN, ANDY & SOLOMON, PAULA	09N/04E-06J01	07/26/00	BAJA
141	O'BRYANT, ROBERT C. & BARBARA	TREKELL, BRIAN	04N/03W-17D04	07/26/00	ALTO
141	O'BRYANT, ROBERT C. & BARBARA	TREKELL, BRIAN	04N/03W-17D06	07/26/00	ALTO

TABLE 9
MOJAVE BASIN AREA
FACILITY TRANSFERS REPORTED TO WATERMASTER
OCTOBER 1, 1993 THROUGH SEPTEMBER 30, 2019

TRANSFER NUMBER	TRANSFEROR	TRANSFEREE	STATE WELL NUMBER	DATE OF CHANGE	SUBAREA
142	SUN 'N SKY COUNTRY CLUB	BAR-LEN MUTUAL WATER COMPANY	09N/02W-19K01	07/26/00	CENTRO
142	SUN 'N SKY COUNTRY CLUB	BAR-LEN MUTUAL WATER COMPANY	09N/02W-19L02	07/26/00	CENTRO
143	TRAN, ANTHONY & HY, THAP A.	LO, PETER C. N. & WEI, DEBBIE D. J.	10N/03W-23H06	07/26/00	CENTRO
143	TRAN, ANTHONY & HY, THAP A.	LO, PETER C. N. & WEI, DEBBIE D. J.	10N/03W-23H07	07/26/00	CENTRO
143	TRAN, ANTHONY & HY, THAP A.	LO, PETER C. N. & WEI, DEBBIE D. J.	10N/03W-23H08	07/26/00	CENTRO
148	UMAIR MANAGEMENT CORPORATION	DESERT COMMUNITY BANK	09N/02W-06G01	09/27/00	CENTRO
148	UMAIR MANAGEMENT CORPORATION	DESERT COMMUNITY BANK	09N/02W-06G02	09/27/00	CENTRO
148	UMAIR MANAGEMENT CORPORATION	DESERT COMMUNITY BANK	09N/02W-06G03	09/27/00	CENTRO
149	WOO, CHEN	FIRST CPA LLC	09N/03E-14D01	09/27/00	BAJA
149	WOO, CHEN	FIRST CPA LLC	09N/03E-14D02	09/27/00	BAJA
150	GILBERT, HERBERT & BERNICE	ARNOLD, MARCIA ANN	09N/03E-21D02	12/08/00	BAJA
151	HARDESTY, LESLIE E. & BECKY J.	CAMANGA, TONY & MARIETTA	09N/04E-05N01	12/08/00	BAJA
151	HARDESTY, LESLIE E. & BECKY J.	CAMANGA, TONY & MARIETTA	09N/04E-05N02	12/08/00	BAJA
152	MORANO, AMERICO & LANA	DAVIS FAMILY TRUST	06N/07W-21P02	12/08/00	OESTE
152	MORANO, AMERICO & LANA	DAVIS FAMILY TRUST	06N/07W-21P03	12/08/00	OESTE
162	LESHIN, SOL	HARTER, JOE & SUE	09N/02E-15Q01	05/23/01	BAJA
162	LESHIN, SOL	HARTER, JOE & SUE	09N/02E-15R03	05/23/01	BAJA
163	BROWY, LOUISE	SHENG, JEN	09N/03E-03G01	07/25/01	BAJA
165	DESERT LAKES CORPORATION - LAKE DOLORES	BYERS, DOLORES LILY	10N/03E-20C02	07/25/01	BAJA
165	DESERT LAKES CORPORATION - LAKE DOLORES	BYERS, DOLORES LILY	10N/03E-20D01	07/25/01	BAJA
165	DESERT LAKES CORPORATION - LAKE DOLORES	BYERS, DOLORES LILY	10N/03E-20E01	07/25/01	BAJA
167	APPLE VALLEY RECREATION & PARKS	APPLE VALLEY, TOWN OF	04N/03W-10N01	09/26/01	ALTO
167	APPLE VALLEY RECREATION & PARKS	APPLE VALLEY, TOWN OF	05N/03W-25Q02	09/26/01	ALTO
168	BYERS, DOLORES LILY	SL INVESTMENT GROUP, LLC	10N/03E-20C02	09/26/01	BAJA
168	BYERS, DOLORES LILY	SL INVESTMENT GROUP, LLC	10N/03E-20D01	09/26/01	BAJA

TABLE 9
MOJAVE BASIN AREA
FACILITY TRANSFERS REPORTED TO WATERMASTER
OCTOBER 1, 1993 THROUGH SEPTEMBER 30, 2019

TRANSFER NUMBER	TRANSFEROR	TRANSFEREE	STATE WELL NUMBER	DATE OF CHANGE	SUBAREA
168	BYERS, DOLORES LILY	SL INVESTMENT GROUP, LLC	10N/03E-20E01	09/26/01	BAJA
170	RICE, MARY	ARTINYAN, LUDVIK & LUCY	09N/04E-18A01	09/26/01	BAJA
170	RICE, MARY	ARTINYAN, LUDVIK & LUCY	09N/04E-18A02	09/26/01	BAJA
170	RICE, MARY	ARTINYAN, LUDVIK & LUCY	09N/04E-18A03	09/26/01	BAJA
171	WACKEEN, CAESAR	SILVER LAKES ASSOCIATION	08N/04W-19J01	09/26/01	ALTO
171	WACKEEN, CAESAR	SILVER LAKES ASSOCIATION	08N/04W-19L01	09/26/01	ALTO
171	WACKEEN, CAESAR	SILVER LAKES ASSOCIATION	08N/04W-19R01	09/26/01	ALTO
172	BALDERRAMA, ALFRED & LINDA	BODINE, ET AL.	08N/04E-07E01	10/24/01	BAJA
172	BALDERRAMA, ALFRED & LINDA	BODINE, ET AL.	08N/04E-07E03	10/24/01	BAJA
173	DOMBROWSKI, MICHAEL W. & SUSAN M.	HALANNA EQUITIES III	03N/05W-26E03	10/24/01	ALTO
174	SHORT, JAMES B.	SHORT, JEROME E.	09N/03E-10C01	10/24/01	BAJA
176	JAMS RANCH	KIM, ET AL.	04N/02E-17J02	01/23/02	ESTE
177	BERKE, DANIEL	SPERRY, WESLEY	09N/03E-34D07	02/27/02	BAJA
177	BERKE, DANIEL	SPERRY, WESLEY	09N/03E-34D08	02/27/02	BAJA
178	BURNS, BOBBY J. & EVELYN J.	FRANCO, ALFONSO & ELISA	05N/01E-29Q02	02/27/02	ESTE
178	BURNS, BOBBY J. & EVELYN J.	FRANCO, ALFONSO & ELISA	05N/01E-29Q03	02/27/02	ESTE
178	BURNS, BOBBY J. & EVELYN J.	FRANCO, ALFONSO & ELISA	05N/01E-32B02	02/27/02	ESTE
178	BURNS, BOBBY J. & EVELYN J.	FRANCO, ALFONSO & ELISA	05N/01E-32G02	02/27/02	ESTE
179	LESHIN, CONNIE & SOL	HARTER, JOE & SUE	09N/02E-21H01	02/27/02	BAJA
179	LESHIN, CONNIE & SOL	HARTER, JOE & SUE	09N/02E-21H02	02/27/02	BAJA
179	LESHIN, CONNIE & SOL	HARTER, JOE & SUE	09N/02E-21H03	02/27/02	BAJA
179	LESHIN, CONNIE & SOL	HARTER, JOE & SUE	09N/02E-21J01	02/27/02	BAJA
180	O'KEEFE, SARAH-LEE & JOKE E.	CLARK, ARTHUR	09N/03E-29Q05	02/27/02	BAJA
181	DELPERDANG, ROBERT H.	VIROSTECK, STEVE & JULIE	04N/01W-23C10	03/27/02	ESTE
181	DELPERDANG, ROBERT H.	VIROSTECK, STEVE & JULIE	04N/01W-23C11	03/27/02	ESTE

TABLE 9
MOJAVE BASIN AREA
FACILITY TRANSFERS REPORTED TO WATERMASTER
OCTOBER 1, 1993 THROUGH SEPTEMBER 30, 2019

TRANSFER NUMBER	TRANSFEROR	TRANSFEREE	STATE WELL NUMBER	DATE OF CHANGE	SUBAREA
182	FREDERICK TRUST, KENNETH A.	GABRYCH, EUGENE	05N/01W-01E01	03/27/02	ESTE
182	FREDERICK TRUST, KENNETH A.	GABRYCH, EUGENE	05N/01W-01E02	03/27/02	ESTE
182	FREDERICK TRUST, KENNETH A.	GABRYCH, EUGENE	05N/01W-01F01	03/27/02	ESTE
182	FREDERICK TRUST, KENNETH A.	GABRYCH, EUGENE	05N/01W-01F02	03/27/02	ESTE
182	FREDERICK TRUST, KENNETH A.	GABRYCH, EUGENE	05N/01W-01F03	03/27/02	ESTE
182	FREDERICK TRUST, KENNETH A.	GABRYCH, EUGENE	05N/01W-01F05	03/27/02	ESTE
182	FREDERICK TRUST, KENNETH A.	GABRYCH, EUGENE	06N/01W-36G03	03/27/02	ESTE
182	FREDERICK TRUST, KENNETH A.	GABRYCH, EUGENE	06N/01W-36G04	03/27/02	ESTE
182	FREDERICK TRUST, KENNETH A.	GABRYCH, EUGENE	06N/01W-36H01	03/27/02	ESTE
182	FREDERICK TRUST, KENNETH A.	GABRYCH, EUGENE	06N/01W-36H02	03/27/02	ESTE
182	FREDERICK TRUST, KENNETH A.	GABRYCH, EUGENE	06N/01W-36J01	03/27/02	ESTE
182	FREDERICK TRUST, KENNETH A.	GABRYCH, EUGENE	06N/01W-36K03	03/27/02	ESTE
182	FREDERICK TRUST, KENNETH A.	GABRYCH, EUGENE	06N/01W-36K04	03/27/02	ESTE
182	FREDERICK TRUST, KENNETH A.	GABRYCH, EUGENE	06N/01W-36K05	03/27/02	ESTE
182	FREDERICK TRUST, KENNETH A.	GABRYCH, EUGENE	06N/01W-36K06	03/27/02	ESTE
182	FREDERICK TRUST, KENNETH A.	GABRYCH, EUGENE	06N/01W-36L01	03/27/02	ESTE
182	FREDERICK TRUST, KENNETH A.	GABRYCH, EUGENE	06N/01W-36Q01	03/27/02	ESTE
183	SUN 'N SKY COUNTRY CLUB	BARSTOW, CITY OF	09N/02W-19G01	05/22/02	CENTRO
183	SUN 'N SKY COUNTRY CLUB	BARSTOW, CITY OF	09N/02W-19P01	05/22/02	CENTRO
183	SUN 'N SKY COUNTRY CLUB	BARSTOW, CITY OF	09N/02W-19P02	05/22/02	CENTRO
184	ARNOLD, MARCIA ANN	WEERAISINGHE, MAITHRI N.	09N/03E-21D02	06/26/02	BAJA
185	DAVIS, RONALD & DONNA	DORMAN, DUDLEY D. & BILLIE B.	09N/02E-27E02	06/26/02	BAJA
185	DAVIS, RONALD & DONNA	DORMAN, DUDLEY D. & BILLIE B.	09N/02E-27E04	06/26/02	BAJA
186	ROGERS, ROY - ORO GRANDE RANCH	ELISABELLA, LLC	07N/04W-31N03	06/26/02	ALTO
186	ROGERS, ROY - ORO GRANDE RANCH	ELISABELLA, LLC	07N/05W-36R01	06/26/02	ALTO
186	ROGERS, ROY - ORO GRANDE RANCH	ELISABELLA, LLC	07N/05W-36R04	06/26/02	ALTO

TABLE 9
MOJAVE BASIN AREA
FACILITY TRANSFERS REPORTED TO WATERMASTER
OCTOBER 1, 1993 THROUGH SEPTEMBER 30, 2019

TRANSFER NUMBER	TRANSFEROR	TRANSFEREE	STATE WELL NUMBER	DATE OF CHANGE	SUBAREA
186	ROGERS, ROY - ORO GRANDE RANCH	ELISABELLA, LLC	07N/05W-36R05	06/26/02	ALTO
186	ROGERS, ROY - ORO GRANDE RANCH	ELISABELLA, LLC	07N/05W-36R07	06/26/02	ALTO
187	WEBER, F. R. & JUNELL	SAWYERS MOTOR SPORTS GROUP	09N/04E-20D02	06/26/02	BAJA
189	ROGERS, ROY	GABRYCH, EUGENE	04N/01W-02A01	07/24/02	ESTE
189	ROGERS, ROY	GABRYCH, EUGENE	04N/01W-02B01	07/24/02	ESTE
189	ROGERS, ROY	GABRYCH, EUGENE	04N/01W-02F01	07/24/02	ESTE
189	ROGERS, ROY	GABRYCH, EUGENE	04N/01W-02H01	07/24/02	ESTE
189	ROGERS, ROY	GABRYCH, EUGENE	04N/01W-02J01	07/24/02	ESTE
189	ROGERS, ROY	GABRYCH, EUGENE	04N/01W-02P01	07/24/02	ESTE
189	ROGERS, ROY	GABRYCH, EUGENE	04N/01W-02R04	07/24/02	ESTE
189	ROGERS, ROY	GABRYCH, EUGENE	04N/01W-03H01	07/24/02	ESTE
190	BARSTOW, CITY OF	ODESSA WATER DISTRICT	09N/02W-19G01	08/28/02	CENTRO
190	BARSTOW, CITY OF	ODESSA WATER DISTRICT	09N/02W-19P01	08/28/02	CENTRO
190	BARSTOW, CITY OF	ODESSA WATER DISTRICT	09N/02W-19P02	08/28/02	CENTRO
191	DALJO CORPORATION	RUBSCH FAMILY TRUST, G. A. & M. A.	09N/04E-31J01	08/28/02	BAJA
191	DALJO CORPORATION	RUBSCH FAMILY TRUST, G. A. & M. A.	09N/04E-31J02	08/28/02	BAJA
194	ARROWHEAD SERVICE CORPORATION	KEMPER, WALTER R. & JONNA S.	10N/01W-32F01	09/25/02	CENTRO
194	ARROWHEAD SERVICE CORPORATION	KEMPER, WALTER R. & JONNA S.	10N/01W-32F12	09/25/02	CENTRO
196	DURAN, FRANK T. & DURAN, GLENDA K.	EYGNOR, ROBERT E. & PATSY C.	08N/04W-14M01	09/25/02	CENTRO
196	DURAN, FRANK T. & DURAN, GLENDA K.	EYGNOR, ROBERT E. & PATSY C.	08N/04W-15R03	09/25/02	CENTRO
197	HILARIDES, FRANK	CDFG - CAMP CADY	10N/03E-27K01	09/25/02	BAJA
197	HILARIDES, FRANK	CDFG - CAMP CADY	10N/03E-27Q01	09/25/02	BAJA
198	HOLLIDAY, FREDRICK	BROWN, JENNIFER	04N/04W-13K01	09/25/02	ALTO
198	HOLLIDAY, FREDRICK	BROWN, JENNIFER	04N/04W-13K02	09/25/02	ALTO
198	HOLLIDAY, FREDRICK	BROWN, JENNIFER	04N/04W-13K04	09/25/02	ALTO

TABLE 9
MOJAVE BASIN AREA
FACILITY TRANSFERS REPORTED TO WATERMASTER
OCTOBER 1, 1993 THROUGH SEPTEMBER 30, 2019

TRANSFER NUMBER	TRANSFEROR	TRANSFEREE	STATE WELL NUMBER	DATE OF CHANGE	SUBAREA
199	KIM, ET AL.	JO, MYUNG HYUN	04N/02E-17J02	09/25/02	ESTE
200	MITCHELL, CHARLOTTE	MITCHELL, CHARLES THOMAS	09N/02E-03F02	09/25/02	BAJA
201	SANFORD, WILBUR CLARENCE	BROOKLIER, NANCY L.	07N/05W-25G04	09/25/02	ALTO
201	SANFORD, WILBUR CLARENCE	BROOKLIER, NANCY L.	07N/05W-25G09	09/25/02	ALTO
202	VANNI, MIKE	WESTLAND INDUSTRIES, INC.	05N/03W-35P01	09/25/02	ALTO
202	VANNI, MIKE	WESTLAND INDUSTRIES, INC.	05N/03W-35P02	09/25/02	ALTO
204	PARKER, GEORGE R.	RIGGS, JOHN H. & MILLICENT L.	09N/04E-32D01	10/23/02	BAJA
204	PARKER, GEORGE R.	RIGGS, JOHN H. & MILLICENT L.	09N/04E-32E01	10/23/02	BAJA
205	PITTS, JOE & STELLA	CALLAHAN, BERNERD J.	09N/03E-08P02	10/23/02	BAJA
205	PITTS, JOE & STELLA	CALLAHAN, BERNERD J.	09N/03E-08P03	10/23/02	BAJA
206	SOUTHDOWN CALIFORNIA CEMENT, L.L.C.	SERVICE ROCK PRODUCTS CORPORATION	06N/04W-33N06	10/23/02	ALTO
209	BODINE, ET AL.	PEARCE, CRAIG L.	08N/04E-07E01	01/22/03	BAJA
209	BODINE, ET AL.	PEARCE, CRAIG L.	08N/04E-07E03	01/22/03	BAJA
210	CARTER, JOHN THOMAS	DE JONG FAMILY TRUST	09N/03E-17A02	01/22/03	BAJA
211	HAIGH, WHILLDYN & MARGARET	LEM, HOY	09N/03E-26H03	01/22/03	BAJA
211	HAIGH, WHILLDYN & MARGARET	LEM, HOY	09N/03E-26H04	01/22/03	BAJA
213/214	OROPEZA, JOSE M. & CONCEPCION	KIM, JIN S. & HYUN H.	09N/03W-28A02	01/22/03	CENTRO
213/214	OROPEZA, JOSE M. & CONCEPCION	KIM, JIN S. & HYUN H.	09N/03W-28A03	01/22/03	CENTRO
215	STEIMLE FAMILY TRUST, A.B. & Y.O.	BENDER, MARLENE	11N/03E-33M01	01/22/03	BAJA
216	STEIMLE FAMILY TRUST, A.B. & Y.O.	BORJA, LEONIL T. & TITAL L.	11N/03E-33N01	01/22/03	BAJA
217	TRIPLE H PARTNERSHIP	KASNER FAMILY LIMITED PARTNERSHIP	08N/03E-12R01	01/22/03	BAJA
218	PARKER REVOCABLE TRUST, D. E. & G. J.	ADES, JOHN & DEVON	05N/03W-19P03	02/26/03	ALTO
219	PETERSEN KINDRED IRREVOCABLE TRUST	HACKBARTH, EDWARD E.	09N/03E-09A01	02/26/03	BAJA
219	PETERSEN KINDRED IRREVOCABLE TRUST	HACKBARTH, EDWARD E.	09N/03E-09F01	02/26/03	BAJA

TABLE 9
MOJAVE BASIN AREA
FACILITY TRANSFERS REPORTED TO WATERMASTER
OCTOBER 1, 1993 THROUGH SEPTEMBER 30, 2019

TRANSFER NUMBER	TRANSFEROR	TRANSFEREE	STATE WELL NUMBER	DATE OF CHANGE	SUBAREA
220	SAN BERNARDINO COUNTY SERVICE AREA 70G	SAN BERNARDINO COUNTY SERVICE AREA 70L	04N/07W-33J02	02/26/03	OESTE
220	SAN BERNARDINO COUNTY SERVICE AREA 70G	SAN BERNARDINO COUNTY SERVICE AREA 70L	04N/07W-33J04	02/26/03	OESTE
221	FELIX, ALAN E. & CAROL L.	PRUETT, ANDREA	09N/04E-18K01	03/26/03	BAJA
221	FELIX, ALAN E. & CAROL L.	PRUETT, ANDREA	09N/04E-18K02	03/26/03	BAJA
----	DOLCH, ROBERT & JUDY	JAMBOREE HOUSING CORPORATION	05N/04W-10F02	05/28/03	ALTO
----	DOLCH, ROBERT & JUDY	JAMBOREE HOUSING CORPORATION	05N/04W-10F08	05/28/03	ALTO
227	LITTLE, DON & MUSTAFA, ED	MOUNTAIN VIEW, L.L.C.	10N/03W-34A02	06/25/03	CENTRO
227	LITTLE, DON & MUSTAFA, ED	MOUNTAIN VIEW, L.L.C.	10N/03W-34A03	06/25/03	CENTRO
227	LITTLE, DON & MUSTAFA, ED	MOUNTAIN VIEW, L.L.C.	10N/03W-34A04	06/25/03	CENTRO
227	LITTLE, DON & MUSTAFA, ED	MOUNTAIN VIEW, L.L.C.	10N/03W-34A05	06/25/03	CENTRO
227	LITTLE, DON & MUSTAFA, ED	MOUNTAIN VIEW, L.L.C.	10N/03W-34A07	06/25/03	CENTRO
227	LITTLE, DON & MUSTAFA, ED	MOUNTAIN VIEW, L.L.C.	10N/03W-34B01	06/25/03	CENTRO
227	LITTLE, DON & MUSTAFA, ED	MOUNTAIN VIEW, L.L.C.	10N/03W-34B03	06/25/03	CENTRO
230	BAUR, KARL & RITA	BARON, SUSAN & PALMER, CURTIS	09N/02E-11R07	07/23/03	BAJA
230	BAUR, KARL & RITA	BARON, SUSAN & PALMER, CURTIS	09N/02E-11R08	07/23/03	BAJA
237	HP DEVELOPMENT COMPANY	PETELSKI, RICHARD A.	05N/03W-30E02	09/24/03	ALTO
237	HP DEVELOPMENT COMPANY	PETELSKI, RICHARD A.	05N/03W-30N05	09/24/03	ALTO
237	HP DEVELOPMENT COMPANY	PETELSKI, RICHARD A.	05N/03W-30N06	09/24/03	ALTO
238	LUA, ANTONIO	LUA, MICHAEL T. & DONNA S.	05N/01E-29N04	09/24/03	ESTE
240	PETTIGREW, DAN	HARVEY, JEFFREY W. & LISA M.	05N/01E-29R01	09/24/03	ESTE
240	PETTIGREW, DAN	HARVEY, JEFFREY W. & LISA M.	05N/01E-29R02	09/24/03	ESTE
245	TORRADO, JESUS & AIDA	FARLEY, GREGGORY J.	10N/04E-31M01	10/22/03	BAJA
245	TORRADO, JESUS & AIDA	FARLEY, GREGGORY J.	10N/04E-31M02	10/22/03	BAJA
----	ODESSA WATER DISTRICT	DELANO ENTERPRISES, INC.	09N/02W-19G01	12/03/03	CENTRO
----	ODESSA WATER DISTRICT	DELANO ENTERPRISES, INC.	09N/02W-19P01	12/03/03	CENTRO

TABLE 9
MOJAVE BASIN AREA
FACILITY TRANSFERS REPORTED TO WATERMASTER
OCTOBER 1, 1993 THROUGH SEPTEMBER 30, 2019

TRANSFER NUMBER	TRANSFEROR	TRANSFEREE	STATE WELL NUMBER	DATE OF CHANGE	SUBAREA
----	ODESSA WATER DISTRICT	DELANO ENTERPRISES, INC.	09N/02W-19P02	12/03/03	CENTRO
248	CHANNELL, KATHRYNE J.	CHANNELL, DALE E.	09N/02E-24R01	01/28/04	BAJA
248	CHANNELL, KATHRYNE J.	CHANNELL, DALE E.	09N/02E-24R02	01/28/04	BAJA
250	ALVA, THOMAS G.	HASS, PAULINE L.	09N/03E-36B04	02/25/04	BAJA
251	STEIMLE FAMILY TRUST, A.B. & Y.O.	CRANDALL, ESTHER	11N/03E-29J02	02/25/04	BAJA
251	STEIMLE FAMILY TRUST, A.B. & Y.O.	CRANDALL, ESTHER	11N/03E-29P01	02/25/04	BAJA
251	STEIMLE FAMILY TRUST, A.B. & Y.O.	CRANDALL, ESTHER	11N/03E-29Q01	02/25/04	BAJA
252	BRYANT, JERRY & DONNA	HARRISON, CONNIE & HAROLD	07N/04W-31E01	03/24/04	ALTO
252	BRYANT, JERRY & DONNA	HARRISON, CONNIE & HAROLD	07N/04W-31E03	03/24/04	ALTO
252	BRYANT, JERRY & DONNA	HARRISON, CONNIE & HAROLD	07N/04W-31E06	03/24/04	ALTO
253	DOSSEY, D. A.	HANDRINOS, NICOLE A.	06N/07W-29P02	03/24/04	OESTE
254	KING, GENEVIEVE E.	LOVE, CHARLES & DEANNA	09N/03W-27L03	03/24/04	CENTRO
254	KING, GENEVIEVE E.	LOVE, CHARLES & DEANNA	09N/03W-27L05	03/24/04	CENTRO
254	KING, GENEVIEVE E.	LOVE, CHARLES & DEANNA	09N/03W-27L06	03/24/04	CENTRO
254	KING, GENEVIEVE E.	LOVE, CHARLES & DEANNA	09N/03W-27L07	03/24/04	CENTRO
256	SULLIVAN, ELLEN M.	SHINTAKU, RICHARD & CHERYL	09N/02E-14N07	03/24/04	BAJA
----	VAN VLIET, HUGO NICHOLAAS & GERI	DESERT VIEW DAIRY	11N/04W-32A02	05/25/04	CENTRO
258	FRANCO, ALFONSO & ELISA	M.B. LANDSCAPING & NURSERY, INC.	05N/01E-29Q02	05/26/04	ESTE
258	FRANCO, ALFONSO & ELISA	M.B. LANDSCAPING & NURSERY, INC.	05N/01E-29Q03	05/26/04	ESTE
258	FRANCO, ALFONSO & ELISA	M.B. LANDSCAPING & NURSERY, INC.	05N/01E-32B02	05/26/04	ESTE
258	FRANCO, ALFONSO & ELISA	M.B. LANDSCAPING & NURSERY, INC.	05N/01E-32G02	05/26/04	ESTE
259	SEALS, ELIZABETH A. & BOTHWELL, TINA	BRACHT, WILLIAM F. & ALEXANDER, ALICIA M.	04N/01W-14F03	05/26/04	ESTE
260	VAN VLIET, HENDRIKA	RYKEN, PAUL, ET AL.	10N/03W-27M01	05/26/04	CENTRO
260	VAN VLIET, HENDRIKA	RYKEN, PAUL, ET AL.	10N/03W-27M02	05/26/04	CENTRO
260	VAN VLIET, HENDRIKA	RYKEN, PAUL, ET AL.	10N/03W-27M03	05/26/04	CENTRO

TABLE 9
MOJAVE BASIN AREA
FACILITY TRANSFERS REPORTED TO WATERMASTER
OCTOBER 1, 1993 THROUGH SEPTEMBER 30, 2019

TRANSFER NUMBER	TRANSFEROR	TRANSFEREE	STATE WELL NUMBER	DATE OF CHANGE	SUBAREA
261	POHL, ANDREAS & CATHLYN	KERNEK, KEITH & PRISCILLA	09N/01W-03Q01	06/23/04	CENTRO
264	REYNOLDS, ARDEN & MARY	BAILEY, RICHARD N.	09N/04E-21R01	07/28/04	BAJA
264	REYNOLDS, ARDEN & MARY	BAILEY, RICHARD N.	09N/04E-21R02	07/28/04	BAJA
265	AVDEEF, THOMAS & LUCILLE	MUNN AND THURSTON FAMILY TRUST	09N/01W-04G06	09/22/04	CENTRO
265	AVDEEF, THOMAS & LUCILLE	MUNN AND THURSTON FAMILY TRUST	09N/01W-04G08	09/22/04	CENTRO
265	AVDEEF, THOMAS & LUCILLE	MUNN AND THURSTON FAMILY TRUST	09N/01W-04G09	09/22/04	CENTRO
265	AVDEEF, THOMAS & LUCILLE	MUNN AND THURSTON FAMILY TRUST	09N/01W-04G10	09/22/04	CENTRO
266	BAILEY, RICHARD N.	HOWSER, HUELL B.	09N/04E-21R01	09/22/04	BAJA
266	BAILEY, RICHARD N.	HOWSER, HUELL B.	09N/04E-21R02	09/22/04	BAJA
267	BERG, TERRY & SHARON	GREENHOUSE FAMILY TRUST	07N/04W-19M04	09/22/04	ALTO
267	BERG, TERRY & SHARON	GREENHOUSE FAMILY TRUST	07N/05W-24J05	09/22/04	ALTO
267	BERG, TERRY & SHARON	GREENHOUSE FAMILY TRUST	07N/05W-24J06	09/22/04	ALTO
267	BERG, TERRY & SHARON	GREENHOUSE FAMILY TRUST	07N/05W-24J07	09/22/04	ALTO
268	MARTIN, LENDELL	FAHIM, ASHRAF & MIKHAIL, MERVAT W.	09N/02W-17G01	09/22/04	CENTRO
270	ROZELL, JAMES ROBERT	CAMPBELL, BRYAN M.	10N/01W-31J01	09/22/04	CENTRO
270	ROZELL, JAMES ROBERT	CAMPBELL, BRYAN M.	10N/01W-31J02	09/22/04	CENTRO
272	STRINGER, EDWARD & SANDRA	AVILA, ANGEL & EVALIA	04N/01E-06C01	09/22/04	ESTE
273	TAYLOR, CAROLE	KASNER, ROBERT	10N/03E-14J01	09/22/04	BAJA
273	TAYLOR, CAROLE	KASNER, ROBERT	10N/03E-14J02	09/22/04	BAJA
273	TAYLOR, CAROLE	KASNER, ROBERT	10N/03E-14K01	09/22/04	BAJA
274	VAUGHT, ROBERT E. & KAREN M.	SHAW, ROBERT M. & LORI A. SLATER-SHAW	09N/03E-13M02	09/22/04	BAJA
275	WEST, CAROLYN & SMITH, RICHARD	BUNNELL, DICK	07N/04W-06G05	09/22/04	ALTO
275	WEST, CAROLYN & SMITH, RICHARD	BUNNELL, DICK	07N/04W-06G06	09/22/04	ALTO
275	WEST, CAROLYN & SMITH, RICHARD	BUNNELL, DICK	07N/04W-06G07	09/22/04	ALTO
275	WEST, CAROLYN & SMITH, RICHARD	BUNNELL, DICK	07N/04W-06G09	09/22/04	ALTO

TABLE 9
MOJAVE BASIN AREA
FACILITY TRANSFERS REPORTED TO WATERMASTER
OCTOBER 1, 1993 THROUGH SEPTEMBER 30, 2019

TRANSFER NUMBER	TRANSFEROR	TRANSFEREE	STATE WELL NUMBER	DATE OF CHANGE	SUBAREA
277	J. V. A. AIR, INC.	D'SILVA, MELANIE	10N/01E-35N03	10/27/04	BAJA
277	J. V. A. AIR, INC.	D'SILVA, MELANIE	10N/01E-35P02	10/27/04	BAJA
277	J. V. A. AIR, INC.	D'SILVA, MELANIE	10N/01E-35P12	10/27/04	BAJA
278	MITCHELL, JAMES L. & CHERYL A.	CARLTON, SUSAN	09N/02E-03L04	10/27/04	BAJA
278	MITCHELL, JAMES L. & CHERYL A.	CARLTON, SUSAN	09N/02E-03M01	10/27/04	BAJA
278	MITCHELL, JAMES L. & CHERYL A.	CARLTON, SUSAN	09N/02E-03M02	10/27/04	BAJA
279	ORLOSKY FAMILY TRUST	HARPER LAKE, LLC	11N/04W-29J01	10/27/04	CENTRO
279	ORLOSKY FAMILY TRUST	HARPER LAKE, LLC	11N/04W-29P01	10/27/04	CENTRO
279	ORLOSKY FAMILY TRUST	HARPER LAKE, LLC	11N/04W-30B01	10/27/04	CENTRO
279	ORLOSKY FAMILY TRUST	HARPER LAKE, LLC	11N/04W-30D01	10/27/04	CENTRO
279	ORLOSKY FAMILY TRUST	HARPER LAKE, LLC	11N/04W-30E01	10/27/04	CENTRO
279	ORLOSKY FAMILY TRUST	HARPER LAKE, LLC	11N/04W-30M01	10/27/04	CENTRO
279	ORLOSKY FAMILY TRUST	HARPER LAKE, LLC	11N/04W-30N06	10/27/04	CENTRO
279	ORLOSKY FAMILY TRUST	HARPER LAKE, LLC	11N/04W-30N07	10/27/04	CENTRO
279	ORLOSKY FAMILY TRUST	HARPER LAKE, LLC	11N/04W-30P02	10/27/04	CENTRO
279	ORLOSKY FAMILY TRUST	HARPER LAKE, LLC	11N/04W-30Q03	10/27/04	CENTRO
279	ORLOSKY FAMILY TRUST	HARPER LAKE, LLC	11N/04W-33B02	10/27/04	CENTRO
279	ORLOSKY FAMILY TRUST	HARPER LAKE, LLC	11N/04W-33C02	10/27/04	CENTRO
279	ORLOSKY FAMILY TRUST	HARPER LAKE, LLC	11N/04W-33G04	10/27/04	CENTRO
279	ORLOSKY FAMILY TRUST	HARPER LAKE, LLC	11N/04W-33J01	10/27/04	CENTRO
280	THOMAS FARMS	DESERT WIND LLC	08N/04W-20L01	10/27/04	ALTO
280	THOMAS FARMS	DESERT WIND LLC	08N/04W-20L02	10/27/04	ALTO
280	THOMAS FARMS	DESERT WIND LLC	08N/04W-20P01	10/27/04	ALTO
280	THOMAS FARMS	DESERT WIND LLC	08N/04W-20P02	10/27/04	ALTO
280	THOMAS FARMS	DESERT WIND LLC	08N/04W-20P03	10/27/04	ALTO
281	VAN VLIET, HENDRIKA	P G & E	10N/03W-26C01	10/27/04	CENTRO

TABLE 9
MOJAVE BASIN AREA
FACILITY TRANSFERS REPORTED TO WATERMASTER
OCTOBER 1, 1993 THROUGH SEPTEMBER 30, 2019

TRANSFER NUMBER	TRANSFEROR	TRANSFEREE	STATE WELL NUMBER	DATE OF CHANGE	SUBAREA
281	VAN VLIET, HENDRIKA	P G & E	10N/03W-26F08	10/27/04	CENTRO
281	VAN VLIET, HENDRIKA	P G & E	10N/03W-26F09	10/27/04	CENTRO
281	VAN VLIET, HENDRIKA	P G & E	10N/03W-26F11	10/27/04	CENTRO
281	VAN VLIET, HENDRIKA	P G & E	10N/03W-26F12	10/27/04	CENTRO
281	VAN VLIET, HENDRIKA	P G & E	10N/03W-26F13	10/27/04	CENTRO
281	VAN VLIET, HENDRIKA	P G & E	10N/03W-26F14	10/27/04	CENTRO
281	VAN VLIET, HENDRIKA	P G & E	10N/03W-26F15	10/27/04	CENTRO
281	VAN VLIET, HENDRIKA	P G & E	10N/03W-26F16	10/27/04	CENTRO
282	WESTERN WATER COMPANY	MORCK, GREGORY M. & LISA A.	07N/04W-07F01	10/27/04	ALTO
282	WESTERN WATER COMPANY	MORCK, GREGORY M. & LISA A.	07N/04W-07G01	10/27/04	ALTO
282	WESTERN WATER COMPANY	MORCK, GREGORY M. & LISA A.	07N/04W-07K01	10/27/04	ALTO
282	WESTERN WATER COMPANY	MORCK, GREGORY M. & LISA A.	07N/04W-07L01	10/27/04	ALTO
282	WESTERN WATER COMPANY	MORCK, GREGORY M. & LISA A.	07N/04W-07N01	10/27/04	ALTO
282	WESTERN WATER COMPANY	MORCK, GREGORY M. & LISA A.	07N/04W-07P01	10/27/04	ALTO
282	WESTERN WATER COMPANY	MORCK, GREGORY M. & LISA A.	07N/04W-07P02	10/27/04	ALTO
285	SPINK, WALTHALL	HUNTBACH, DAVID J.	10N/01W-33M01	01/26/05	CENTRO
285	SPINK, WALTHALL	HUNTBACH, DAVID J.	10N/01W-33M05	01/26/05	CENTRO
286	PARK, HEA JA & JEONG IL	GARDENA MISSION CHURCH, INC.	05N/01E-34N01	02/23/05	ESTE
286	PARK, HEA JA & JEONG IL	GARDENA MISSION CHURCH, INC.	05N/01E-34N02	02/23/05	ESTE
286	PARK, HEA JA & JEONG IL	GARDENA MISSION CHURCH, INC.	05N/01E-34N04	02/23/05	ESTE
287	CHUANG, MARSHAL	KARIMI, HOOSHANG	09N/03E-35K01	03/23/05	BAJA
289	BAKER, GLORIA L.	KOROGHLIAN, TED & NAJWA	09N/03E-19Q03	05/25/05	BAJA
289	BAKER, GLORIA L.	KOROGHLIAN, TED & NAJWA	09N/03E-19Q04	05/25/05	BAJA
290	PETTIGREW, HOWARD L.	GAETA, MIGUEL & MARIA	05N/01E-30H01	05/25/05	ESTE
290	PETTIGREW, HOWARD L.	GAETA, MIGUEL & MARIA	05N/01E-30R02	05/25/05	ESTE
291	RAMIREZ, JAIME & ALICIA	RIVERO, FIDEL V.	09N/02W-06H01	05/25/05	CENTRO

TABLE 9
MOJAVE BASIN AREA
FACILITY TRANSFERS REPORTED TO WATERMASTER
OCTOBER 1, 1993 THROUGH SEPTEMBER 30, 2019

TRANSFER NUMBER	TRANSFEROR	TRANSFEREE	STATE WELL NUMBER	DATE OF CHANGE	SUBAREA
293	THE 160 NEWBERRY RANCH CALIFORNIA, LTD.	ROCK FOUNDATION, LLC	09N/03E-28J02	05/25/05	BAJA
293	THE 160 NEWBERRY RANCH CALIFORNIA, LTD.	ROCK FOUNDATION, LLC	09N/03E-28R02	05/25/05	BAJA
293	THE 160 NEWBERRY RANCH CALIFORNIA, LTD.	ROCK FOUNDATION, LLC	09N/03E-28R03	05/25/05	BAJA
294	WARD, ET AL.	EIRICH FAMILY TRUST	10N/03E-16Q04	05/25/05	BAJA
----	HART, MERRILL W.	M.B. LANDSCAPING & NURSERY, INC.	05N/01E-32H01	06/29/05	ESTE
296	ARTINYAN, LUDVIK & LUCY	S&B BROTHERS, LLC	09N/04E-18A01	07/27/05	BAJA
296	ARTINYAN, LUDVIK & LUCY	S&B BROTHERS, LLC	09N/04E-18A02	07/27/05	BAJA
296	ARTINYAN, LUDVIK & LUCY	S&B BROTHERS, LLC	09N/04E-18A03	07/27/05	BAJA
297	COOL WATER RANCH	LEVINE, DAVID & MARGARET	09N/01E-15N01	07/27/05	BAJA
297	COOL WATER RANCH	LEVINE, DAVID & MARGARET	09N/01E-15N02	07/27/05	BAJA
297	COOL WATER RANCH	LEVINE, DAVID & MARGARET	09N/01E-15N06	07/27/05	BAJA
297	COOL WATER RANCH	LEVINE, DAVID & MARGARET	09N/01E-15N07	07/27/05	BAJA
297	COOL WATER RANCH	LEVINE, DAVID & MARGARET	09N/01E-15P01	07/27/05	BAJA
298	CRYSTAL HILLS WATER COMPANY	ABDUL, HARRY & ANITA	03N/01W-01R01	07/27/05	ESTE
298	CRYSTAL HILLS WATER COMPANY	ABDUL, HARRY & ANITA	03N/01W-01R02	07/27/05	ESTE
298	CRYSTAL HILLS WATER COMPANY	ABDUL, HARRY & ANITA	03N/01W-12A01	07/27/05	ESTE
299	MIZRAHIE, ET AL.	KIM, SEON JA	09N/03E-08E03	07/27/05	BAJA
303	CHIAO MEI DEVELOPMENT	LIN, KUAN JUNG & CHUNG, DER-BING	09N/03E-23M02	09/28/05	BAJA
303	CHIAO MEI DEVELOPMENT	LIN, KUAN JUNG & CHUNG, DER-BING	09N/03E-26D01	09/28/05	BAJA
304	FISHER, DOLORES	RUBENDALL LIVING TRUST, GERALD L. & JUDITH A.	03N/05W-12G01	09/28/05	ALTO
304	FISHER, DOLORES	RUBENDALL LIVING TRUST, GERALD L. & JUDITH A.	03N/05W-12G02	09/28/05	ALTO
304	FISHER, DOLORES	RUBENDALL LIVING TRUST, GERALD L. & JUDITH A.	03N/05W-12K03	09/28/05	ALTO
306	HONG, PAUL B. & MAY	WANG, LARRY T. AND LOW, JANNETTE Y.	08N/04E-07C03	09/28/05	BAJA
306	HONG, PAUL B. & MAY	WANG, LARRY T. AND LOW, JANNETTE Y.	08N/04E-07D04	09/28/05	BAJA
306	HONG, PAUL B. & MAY	WANG, LARRY T. AND LOW, JANNETTE Y.	08N/04E-07F02	09/28/05	BAJA

TABLE 9
MOJAVE BASIN AREA
FACILITY TRANSFERS REPORTED TO WATERMASTER
OCTOBER 1, 1993 THROUGH SEPTEMBER 30, 2019

TRANSFER NUMBER	TRANSFEROR	TRANSFEREE	STATE WELL NUMBER	DATE OF CHANGE	SUBAREA
308	MIZRAHIE, ET AL.	PAK, EDWIN H.	09N/03E-14E01	09/28/05	BAJA
308	MIZRAHIE, ET AL.	PAK, EDWIN H.	09N/03E-14E02	09/28/05	BAJA
309	PAYAN, PAUL & FELIMA	CORBRIDGE, LINDA S.	10N/03E-15Q02	09/28/05	BAJA
309	PAYAN, PAUL & FELIMA	CORBRIDGE, LINDA S.	10N/03E-15Q03	09/28/05	BAJA
309	PAYAN, PAUL & FELIMA	CORBRIDGE, LINDA S.	10N/03E-15R01	09/28/05	BAJA
310	VAN DIEST, CORNELIUS	VAN LEEUWEN, JOHN	09N/03E-11K02	09/28/05	BAJA
311	WARD, ERNEST & LAURA	QUIROS, FRANSISCO J. & HERMANN, RONALD	09N/03E-03C04	09/28/05	BAJA
313	YARD, WILLIAM & BETTY	KOEGLER, RONALD R. & CAROLYN V.	10N/03E-04F02	09/28/05	BAJA
----	PETTIS FAMILY TRUST	SUMMERS FAMILY TRUST	04N/03W-06B01	10/26/05	ALTO
----	PETTIS FAMILY TRUST	SUMMERS FAMILY TRUST	04N/03W-06B08	10/26/05	ALTO
317	VERNOLA TRUST, PAT AND MARY ANN	KASNER, ROBERT	09N/03E-27Q02	10/26/05	BAJA
317	VERNOLA TRUST, PAT AND MARY ANN	KASNER, ROBERT	09N/03E-27Q03	10/26/05	BAJA
317	VERNOLA TRUST, PAT AND MARY ANN	KASNER, ROBERT	09N/03E-27Q04	10/26/05	BAJA
317	VERNOLA TRUST, PAT AND MARY ANN	KASNER, ROBERT	10N/03E-35H02	10/26/05	BAJA
317	VERNOLA TRUST, PAT AND MARY ANN	KASNER, ROBERT	10N/03E-35J01	10/26/05	BAJA
----	FRIENDS OF HARPER LAKE, INC.	HARPER LAKE COMPANY VIII	11N/04W-28R01	12/15/05	CENTRO
----	SON OF CADUCEUS	APPLE VALLEY RANCHOS WATER COMPANY	05N/03W-31H01	01/01/06	ALTO
318	LEE, CHUN HWA & MYUNG SOOK	KLADSTRUP, KITTY L.	09N/03E-01F01	01/25/06	BAJA
318	LEE, CHUN HWA & MYUNG SOOK	KLADSTRUP, KITTY L.	09N/03E-01F03	01/25/06	BAJA
319	MCCALL, VIVIAN E.	BELL, THOMAS	07N/05W-24J02	01/25/06	ALTO
319	MCCALL, VIVIAN E.	BELL, THOMAS	07N/05W-24J03	01/25/06	ALTO
321	SNYDER, KRYL K. & ROUTH, RICHARD J.	BREDELIS, RONALD C. & JEAN	10N/03E-28N01	01/25/06	BAJA
321	SNYDER, KRYL K. & ROUTH, RICHARD J.	BREDELIS, RONALD C. & JEAN	10N/03E-28N03	01/25/06	BAJA
321	SNYDER, KRYL K. & ROUTH, RICHARD J.	BREDELIS, RONALD C. & JEAN	10N/03E-28N07	01/25/06	BAJA
322	LEE, MOONYOUNG & OKHEA	THOMAS, STEPHEN & LORI	09N/03E-22D01	02/22/06	BAJA

TABLE 9
MOJAVE BASIN AREA
FACILITY TRANSFERS REPORTED TO WATERMASTER
OCTOBER 1, 1993 THROUGH SEPTEMBER 30, 2019

TRANSFER NUMBER	TRANSFEROR	TRANSFEREE	STATE WELL NUMBER	DATE OF CHANGE	SUBAREA
322	LEE, MOONYOUNG & OKHEA	THOMAS, STEPHEN & LORI	09N/03E-22D02	02/22/06	BAJA
324	BALL, DAVID P.	BANK OF AMERICA, NT & SA	10N/03E-23L01	03/22/06	BAJA
325	BANK OF AMERICA, NT & SA	QUIGG AND COMPANY, INC.	10N/03E-23L01	03/22/06	BAJA
327	LUTH, KEN	UDDERLY GOLD FARMS, LLC	07N/04W-19P06	03/22/06	ALTO
328	MALIN, ANDY & SOLOMON, PAULA	JACKSON, JAMES N. JR REVOCABLE LIVING TRUST	09N/04E-06J01	03/22/06	BAJA
329	MITCHELL, ROBIN & JUDITH	TRAHAN, ELAINE	05N/03W-11E02	03/22/06	ALTO
329	MITCHELL, ROBIN & JUDITH	TRAHAN, ELAINE	05N/03W-11E04	03/22/06	ALTO
329	MITCHELL, ROBIN & JUDITH	TRAHAN, ELAINE	05N/03W-11E05	03/22/06	ALTO
330	MORCK, GREGORY M. & LISA A.	DORA LAND, INC.	07N/04W-07F01	03/22/06	ALTO
330	MORCK, GREGORY M. & LISA A.	DORA LAND, INC.	07N/04W-07G01	03/22/06	ALTO
330	MORCK, GREGORY M. & LISA A.	DORA LAND, INC.	07N/04W-07K01	03/22/06	ALTO
330	MORCK, GREGORY M. & LISA A.	DORA LAND, INC.	07N/04W-07L01	03/22/06	ALTO
330	MORCK, GREGORY M. & LISA A.	DORA LAND, INC.	07N/04W-07N01	03/22/06	ALTO
330	MORCK, GREGORY M. & LISA A.	DORA LAND, INC.	07N/04W-07P01	03/22/06	ALTO
330	MORCK, GREGORY M. & LISA A.	DORA LAND, INC.	07N/04W-07P02	03/22/06	ALTO
331	PURCIO, THOMAS R. & PATRICIA A.	HAAS, BRYAN C. AND HINKLE, MARY H.	09N/03E-01B01	03/22/06	BAJA
331	PURCIO, THOMAS R. & PATRICIA A.	HAAS, BRYAN C. AND HINKLE, MARY H.	09N/03E-01B02	03/22/06	BAJA
332	TRAHAN, ELAINE	TRAHAN, ET AL.	05N/03W-11E02	03/22/06	ALTO
332	TRAHAN, ELAINE	TRAHAN, ET AL.	05N/03W-11E04	03/22/06	ALTO
332	TRAHAN, ELAINE	TRAHAN, ET AL.	05N/03W-11E05	03/22/06	ALTO
333	WARD, RAYMOND	SMITH, PORTER AND ANITA	09N/04E-06K03	03/22/06	BAJA
333	WARD, RAYMOND	SMITH, PORTER AND ANITA	09N/04E-06K06	03/22/06	BAJA
337	SCOGGINS, RONALD & KIMBERLY	SAPP, ROBERT D. & LEE, TERESA J.	04N/03W-17L04	05/25/06	ALTO
338	GESIRIECH, WAYNE D.	HERMANAS MISIONERAS SERVIDORAS DE LA PALABRA	09N/03W-01F01	07/26/06	CENTRO

TABLE 9
MOJAVE BASIN AREA
FACILITY TRANSFERS REPORTED TO WATERMASTER
OCTOBER 1, 1993 THROUGH SEPTEMBER 30, 2019

TRANSFER NUMBER	TRANSFEROR	TRANSFEREE	STATE WELL NUMBER	DATE OF CHANGE	SUBAREA
339	HUTCHISON TRUST, WILLIAM O.	CF PROPERTIES, LLC	09N/03E-22L01	07/26/06	BAJA
340	KAPLAN, ABRAHAM M.	WALA & WALA COMPANY, LLC	09N/03E-01M01	07/26/06	BAJA
340	KAPLAN, ABRAHAM M.	WALA & WALA COMPANY, LLC	09N/03E-01N01	07/26/06	BAJA
341	KERNEK, KEITH & PRISCILLA	VALENTINE, VITO	09N/01W-03Q01	07/26/06	CENTRO
342	VAN LEEUWEN FAMILY TRUST	AQUA CAPITAL MANAGEMENT, LP-AGRICULTURE	07N/05W-25Q01	07/26/06	ALTO
342	VAN LEEUWEN FAMILY TRUST	AQUA CAPITAL MANAGEMENT, LP-AGRICULTURE	07N/05W-25Q02	07/26/06	ALTO
342	VAN LEEUWEN FAMILY TRUST	AQUA CAPITAL MANAGEMENT, LP-AGRICULTURE	07N/05W-25R03	07/26/06	ALTO
342	VAN LEEUWEN FAMILY TRUST	AQUA CAPITAL MANAGEMENT, LP-AGRICULTURE	07N/05W-25R04	07/26/06	ALTO
343	DORMAN, DUDLEY D. & BILLIE B.	WEEMS, LIZZIE	09N/02E-27E02	09/27/06	BAJA
343	DORMAN, DUDLEY D. & BILLIE B.	WEEMS, LIZZIE	09N/02E-27E04	09/27/06	BAJA
346	YEAGER CONSTRUCTION COMPANY, INC., E. L.	AQUA CAPITAL MANAGEMENT, LP-INDUSTRIAL	07N/04W-18L02	09/27/06	ALTO
347	BARAK, RICHARD	WAZZAN, ET AL.	11N/03E-32E01	11/29/06	BAJA
347	BARAK, RICHARD	WAZZAN, ET AL.	11N/03E-32E02	11/29/06	BAJA
349	EIRICH FAMILY TRUST	NEWBERRY CORPORATION	10N/03E-16Q04	11/29/06	BAJA
351	NELSON, MILDRED L.	P G & E	10N/03W-26M04	11/29/06	CENTRO
351	NELSON, MILDRED L.	P G & E	10N/03W-26N02	11/29/06	CENTRO
351	NELSON, MILDRED L.	P G & E	10N/03W-26N04	11/29/06	CENTRO
351	NELSON, MILDRED L.	P G & E	10N/03W-26N05	11/29/06	CENTRO
351	NELSON, MILDRED L.	P G & E	10N/03W-26N06	11/29/06	CENTRO
351	NELSON, MILDRED L.	P G & E	10N/03W-26N07	11/29/06	CENTRO
351	NELSON, MILDRED L.	P G & E	10N/03W-26N08	11/29/06	CENTRO
359	CALLAHAN, BERNERD J.	PORTER, TIMOTHY M.	09N/03E-08P02	03/28/07	BAJA
359	CALLAHAN, BERNERD J.	PORTER, TIMOTHY M.	09N/03E-08P03	03/28/07	BAJA
362	SAWYERS MOTOR SPORTS GROUP	TEISAN, JERRY	09N/04E-20D02	03/28/07	BAJA
363	BARSTOW CALICO K O A	OLD GROVE PROPERTIES, LLC	09N/01E-05H03	05/23/07	BAJA

TABLE 9
MOJAVE BASIN AREA
FACILITY TRANSFERS REPORTED TO WATERMASTER
OCTOBER 1, 1993 THROUGH SEPTEMBER 30, 2019

TRANSFER NUMBER	TRANSFEROR	TRANSFEREE	STATE WELL NUMBER	DATE OF CHANGE	SUBAREA
365	PETTIGREW, DAN	PETTIGREW, JAMES AND CHERLYN	05N/01E-31A04	05/23/07	ESTE
365	PETTIGREW, DAN	PETTIGREW, JAMES AND CHERLYN	05N/01E-31A05	05/23/07	ESTE
366	SAN BERNARDINO COUNTY SERVICE AREA 70C	HELENDALE COMMUNITY SERVICES DISTRICT	07N/04W-06E04	05/23/07	ALTO
366	SAN BERNARDINO COUNTY SERVICE AREA 70C	HELENDALE COMMUNITY SERVICES DISTRICT	07N/04W-06E06	05/23/07	ALTO
366	SAN BERNARDINO COUNTY SERVICE AREA 70C	HELENDALE COMMUNITY SERVICES DISTRICT	07N/04W-06M06	05/23/07	ALTO
366	SAN BERNARDINO COUNTY SERVICE AREA 70C	HELENDALE COMMUNITY SERVICES DISTRICT	07N/04W-06M07	05/23/07	ALTO
366	SAN BERNARDINO COUNTY SERVICE AREA 70C	HELENDALE COMMUNITY SERVICES DISTRICT	08N/04W-29D03	05/23/07	ALTO
366	SAN BERNARDINO COUNTY SERVICE AREA 70C	HELENDALE COMMUNITY SERVICES DISTRICT	08N/04W-31A01	05/23/07	ALTO
366	SAN BERNARDINO COUNTY SERVICE AREA 70C	HELENDALE COMMUNITY SERVICES DISTRICT	08N/04W-31G01	05/23/07	ALTO
366	SAN BERNARDINO COUNTY SERVICE AREA 70C	HELENDALE COMMUNITY SERVICES DISTRICT	08N/04W-31G02	05/23/07	ALTO
366	SAN BERNARDINO COUNTY SERVICE AREA 70C	HELENDALE COMMUNITY SERVICES DISTRICT	08N/04W-31P02	05/23/07	ALTO
369	HARPER LAKE, LLC	SOLUCAR, INC.	11N/04W-29J01	07/25/07	CENTRO
369	HARPER LAKE, LLC	SOLUCAR, INC.	11N/04W-29P01	07/25/07	CENTRO
369	HARPER LAKE, LLC	SOLUCAR, INC.	11N/04W-30B01	07/25/07	CENTRO
369	HARPER LAKE, LLC	SOLUCAR, INC.	11N/04W-30D01	07/25/07	CENTRO
369	HARPER LAKE, LLC	SOLUCAR, INC.	11N/04W-30E01	07/25/07	CENTRO
369	HARPER LAKE, LLC	SOLUCAR, INC.	11N/04W-30M01	07/25/07	CENTRO
369	HARPER LAKE, LLC	SOLUCAR, INC.	11N/04W-30N06	07/25/07	CENTRO
369	HARPER LAKE, LLC	SOLUCAR, INC.	11N/04W-30N07	07/25/07	CENTRO
369	HARPER LAKE, LLC	SOLUCAR, INC.	11N/04W-30P02	07/25/07	CENTRO
369	HARPER LAKE, LLC	SOLUCAR, INC.	11N/04W-30Q03	07/25/07	CENTRO
369	HARPER LAKE, LLC	SOLUCAR, INC.	11N/04W-33B02	07/25/07	CENTRO
369	HARPER LAKE, LLC	SOLUCAR, INC.	11N/04W-33C02	07/25/07	CENTRO
369	HARPER LAKE, LLC	SOLUCAR, INC.	11N/04W-33G04	07/25/07	CENTRO
369	HARPER LAKE, LLC	SOLUCAR, INC.	11N/04W-33J01	07/25/07	CENTRO
370	REES, MICHAEL J. & SUE A	KENWOOD MANAGEMENT, LLC	08N/04W-10G01	07/25/07	CENTRO

TABLE 9
MOJAVE BASIN AREA
FACILITY TRANSFERS REPORTED TO WATERMASTER
OCTOBER 1, 1993 THROUGH SEPTEMBER 30, 2019

TRANSFER NUMBER	TRANSFEROR	TRANSFEREE	STATE WELL NUMBER	DATE OF CHANGE	SUBAREA
370	REES, MICHAEL J. & SUE A	KENWOOD MANAGEMENT, LLC	08N/04W-10G02	07/25/07	CENTRO
372	BALDY MESA WATER DISTRICT	VICTORVILLE WATER DISTRICT, ID#2	04N/05W-01A01	09/26/07	ALTO
372	BALDY MESA WATER DISTRICT	VICTORVILLE WATER DISTRICT, ID#2	04N/05W-01C03	09/26/07	ALTO
372	BALDY MESA WATER DISTRICT	VICTORVILLE WATER DISTRICT, ID#2	04N/05W-01D01	09/26/07	ALTO
372	BALDY MESA WATER DISTRICT	VICTORVILLE WATER DISTRICT, ID#2	04N/05W-01E01	09/26/07	ALTO
372	BALDY MESA WATER DISTRICT	VICTORVILLE WATER DISTRICT, ID#2	04N/05W-01G01	09/26/07	ALTO
372	BALDY MESA WATER DISTRICT	VICTORVILLE WATER DISTRICT, ID#2	04N/05W-09R01	09/26/07	ALTO
372	BALDY MESA WATER DISTRICT	VICTORVILLE WATER DISTRICT, ID#2	04N/05W-09R01	09/26/07	ALTO
372	BALDY MESA WATER DISTRICT	VICTORVILLE WATER DISTRICT, ID#2	04N/05W-09R01	09/26/07	ALTO
372	BALDY MESA WATER DISTRICT	VICTORVILLE WATER DISTRICT, ID#2	04N/05W-09R01	09/26/07	ALTO
372	BALDY MESA WATER DISTRICT	VICTORVILLE WATER DISTRICT, ID#2	04N/05W-09R01	09/26/07	ALTO
372	BALDY MESA WATER DISTRICT	VICTORVILLE WATER DISTRICT, ID#2	04N/05W-09R01	09/26/07	ALTO
372	BALDY MESA WATER DISTRICT	VICTORVILLE WATER DISTRICT, ID#2	04N/05W-09R01	09/26/07	ALTO
372	BALDY MESA WATER DISTRICT	VICTORVILLE WATER DISTRICT, ID#2	04N/05W-09R01	09/26/07	ALTO
372	BALDY MESA WATER DISTRICT	VICTORVILLE WATER DISTRICT, ID#2	05N/05W-35C03	09/26/07	ALTO
372	BALDY MESA WATER DISTRICT	VICTORVILLE WATER DISTRICT, ID#2	05N/05W-35G01	09/26/07	ALTO
372	BALDY MESA WATER DISTRICT	VICTORVILLE WATER DISTRICT, ID#2	05N/05W-35P02	09/26/07	ALTO
372	BALDY MESA WATER DISTRICT	VICTORVILLE WATER DISTRICT, ID#2	05N/06W-36R01	09/26/07	ALTO
373	CRANDALL, ESTHER	ITALMOOD INC., ET. AL.	11N/03E-29J02	09/26/07	BAJA
373	CRANDALL, ESTHER	ITALMOOD INC., ET. AL.	11N/03E-29P01	09/26/07	BAJA
373	CRANDALL, ESTHER	ITALMOOD INC., ET. AL.	11N/03E-29Q01	09/26/07	BAJA
374	VICTOR VALLEY WATER DISTRICT	VICTORVILLE WATER DISTRICT, ID#1	04N/04W-05M02	09/26/07	ALTO
374	VICTOR VALLEY WATER DISTRICT	VICTORVILLE WATER DISTRICT, ID#1	04N/05W-02H01	09/26/07	ALTO
374	VICTOR VALLEY WATER DISTRICT	VICTORVILLE WATER DISTRICT, ID#1	05N/04W-06R01	09/26/07	ALTO

TABLE 9
MOJAVE BASIN AREA
FACILITY TRANSFERS REPORTED TO WATERMASTER
OCTOBER 1, 1993 THROUGH SEPTEMBER 30, 2019

TRANSFER NUMBER	TRANSFEROR	TRANSFEREE	STATE WELL NUMBER	DATE OF CHANGE	SUBAREA
374	VICTOR VALLEY WATER DISTRICT	VICTORVILLE WATER DISTRICT, ID#1	05N/04W-07N02	09/26/07	ALTO
374	VICTOR VALLEY WATER DISTRICT	VICTORVILLE WATER DISTRICT, ID#1	05N/04W-08B02	09/26/07	ALTO
374	VICTOR VALLEY WATER DISTRICT	VICTORVILLE WATER DISTRICT, ID#1	05N/04W-08N01	09/26/07	ALTO
374	VICTOR VALLEY WATER DISTRICT	VICTORVILLE WATER DISTRICT, ID#1	05N/04W-08Q01	09/26/07	ALTO
374	VICTOR VALLEY WATER DISTRICT	VICTORVILLE WATER DISTRICT, ID#1	05N/04W-09G03	09/26/07	ALTO
374	VICTOR VALLEY WATER DISTRICT	VICTORVILLE WATER DISTRICT, ID#1	05N/04W-09G04	09/26/07	ALTO
374	VICTOR VALLEY WATER DISTRICT	VICTORVILLE WATER DISTRICT, ID#1	05N/04W-09K01	09/26/07	ALTO
374	VICTOR VALLEY WATER DISTRICT	VICTORVILLE WATER DISTRICT, ID#1	05N/04W-09N01	09/26/07	ALTO
374	VICTOR VALLEY WATER DISTRICT	VICTORVILLE WATER DISTRICT, ID#1	05N/04W-09N02	09/26/07	ALTO
374	VICTOR VALLEY WATER DISTRICT	VICTORVILLE WATER DISTRICT, ID#1	05N/04W-09R01	09/26/07	ALTO
374	VICTOR VALLEY WATER DISTRICT	VICTORVILLE WATER DISTRICT, ID#1	05N/04W-10N01	09/26/07	ALTO
374	VICTOR VALLEY WATER DISTRICT	VICTORVILLE WATER DISTRICT, ID#1	05N/04W-10N04	09/26/07	ALTO
374	VICTOR VALLEY WATER DISTRICT	VICTORVILLE WATER DISTRICT, ID#1	05N/04W-16M01	09/26/07	ALTO
374	VICTOR VALLEY WATER DISTRICT	VICTORVILLE WATER DISTRICT, ID#1	05N/04W-16M03	09/26/07	ALTO
374	VICTOR VALLEY WATER DISTRICT	VICTORVILLE WATER DISTRICT, ID#1	05N/04W-19J01	09/26/07	ALTO
374	VICTOR VALLEY WATER DISTRICT	VICTORVILLE WATER DISTRICT, ID#1	05N/04W-20B01	09/26/07	ALTO
374	VICTOR VALLEY WATER DISTRICT	VICTORVILLE WATER DISTRICT, ID#1	05N/04W-20J02	09/26/07	ALTO
374	VICTOR VALLEY WATER DISTRICT	VICTORVILLE WATER DISTRICT, ID#1	05N/04W-27D08	09/26/07	ALTO
374	VICTOR VALLEY WATER DISTRICT	VICTORVILLE WATER DISTRICT, ID#1	05N/04W-27K01	09/26/07	ALTO
374	VICTOR VALLEY WATER DISTRICT	VICTORVILLE WATER DISTRICT, ID#1	05N/04W-30A01	09/26/07	ALTO
374	VICTOR VALLEY WATER DISTRICT	VICTORVILLE WATER DISTRICT, ID#1	05N/04W-30K02	09/26/07	ALTO
374	VICTOR VALLEY WATER DISTRICT	VICTORVILLE WATER DISTRICT, ID#1	05N/04W-30M01	09/26/07	ALTO
374	VICTOR VALLEY WATER DISTRICT	VICTORVILLE WATER DISTRICT, ID#1	05N/04W-30M02	09/26/07	ALTO
374	VICTOR VALLEY WATER DISTRICT	VICTORVILLE WATER DISTRICT, ID#1	05N/04W-31A02	09/26/07	ALTO
374	VICTOR VALLEY WATER DISTRICT	VICTORVILLE WATER DISTRICT, ID#1	05N/04W-33H02	09/26/07	ALTO
374	VICTOR VALLEY WATER DISTRICT	VICTORVILLE WATER DISTRICT, ID#1	05N/04W-34N01	09/26/07	ALTO
374	VICTOR VALLEY WATER DISTRICT	VICTORVILLE WATER DISTRICT, ID#1	05N/05W-13E01	09/26/07	ALTO

TABLE 9
MOJAVE BASIN AREA
FACILITY TRANSFERS REPORTED TO WATERMASTER
OCTOBER 1, 1993 THROUGH SEPTEMBER 30, 2019

TRANSFER NUMBER	TRANSFEROR	TRANSFEREE	STATE WELL NUMBER	DATE OF CHANGE	SUBAREA
374	VICTOR VALLEY WATER DISTRICT	VICTORVILLE WATER DISTRICT, ID#1	05N/05W-13H02	09/26/07	ALTO
374	VICTOR VALLEY WATER DISTRICT	VICTORVILLE WATER DISTRICT, ID#1	05N/05W-13R02	09/26/07	ALTO
374	VICTOR VALLEY WATER DISTRICT	VICTORVILLE WATER DISTRICT, ID#1	05N/05W-23K01	09/26/07	ALTO
374	VICTOR VALLEY WATER DISTRICT	VICTORVILLE WATER DISTRICT, ID#1	05N/05W-24R01	09/26/07	ALTO
374	VICTOR VALLEY WATER DISTRICT	VICTORVILLE WATER DISTRICT, ID#1	05N/05W-24R02	09/26/07	ALTO
374	VICTOR VALLEY WATER DISTRICT	VICTORVILLE WATER DISTRICT, ID#1	05N/05W-25D01	09/26/07	ALTO
374	VICTOR VALLEY WATER DISTRICT	VICTORVILLE WATER DISTRICT, ID#1	05N/05W-25K02	09/26/07	ALTO
374	VICTOR VALLEY WATER DISTRICT	VICTORVILLE WATER DISTRICT, ID#1	06N/04W-34M10	09/26/07	ALTO
374	VICTOR VALLEY WATER DISTRICT	VICTORVILLE WATER DISTRICT, ID#1	06N/04W-34M12	09/26/07	ALTO
376	VICTORVILLE, CITY OF	VICTORVILLE WATER DISTRICT, ID#1	05N/04W-20H02	09/26/07	ALTO
376	VICTORVILLE, CITY OF	VICTORVILLE WATER DISTRICT, ID#1	05N/04W-20P01	09/26/07	ALTO
376	VICTORVILLE, CITY OF	VICTORVILLE WATER DISTRICT, ID#1	05N/04W-21M03	09/26/07	ALTO
376	VICTORVILLE, CITY OF	VICTORVILLE WATER DISTRICT, ID#1	06N/04W-34M08	09/26/07	ALTO
378	GAINES, JACK & MARY	DRIFFIN, TRAVIS AND LINDA	10N/01W-33P07	10/24/07	CENTRO
379	HARALIK, BESS & ROBERT	TURMAN, VICKIE S.	09N/03E-22R02	10/24/07	BAJA
379	HARALIK, BESS & ROBERT	TURMAN, VICKIE S.	09N/03E-22R03	10/24/07	BAJA
385	HAMILTON TRUST, DON & RUTH M.	HAMILTON FAMILY TRUST	04N/03W-19G01	02/28/08	ALTO
385	HAMILTON TRUST, DON & RUTH M.	HAMILTON FAMILY TRUST	04N/03W-19G07	02/28/08	ALTO
386	HAMILTON, ET AL.	HAMILTON FAMILY TRUST	04N/03W-19H03	02/28/08	ALTO
386	HAMILTON, ET AL.	HAMILTON FAMILY TRUST	04N/03W-19H03	02/28/08	ALTO
386	HAMILTON, ET AL.	HAMILTON FAMILY TRUST	04N/03W-19H05	02/28/08	ALTO
388	GRAVES, CHESTER B.	ELMER, JOHN AND DONNA L.	09N/03E-24B01	03/24/08	BAJA
388	GRAVES, CHESTER B.	ELMER, JOHN AND DONNA L.	09N/03E-24G03	03/24/08	BAJA
391	CHO BROTHERS RANCH	KASNER FAMILY LIMITED PARTNERSHIP	09N/03E-10K01	05/28/08	BAJA
391	CHO BROTHERS RANCH	KASNER FAMILY LIMITED PARTNERSHIP	09N/03E-10Q01	05/28/08	BAJA
391	CHO BROTHERS RANCH	KASNER FAMILY LIMITED PARTNERSHIP	09N/03E-10R01	05/28/08	BAJA

TABLE 9
MOJAVE BASIN AREA
FACILITY TRANSFERS REPORTED TO WATERMASTER
OCTOBER 1, 1993 THROUGH SEPTEMBER 30, 2019

TRANSFER NUMBER	TRANSFEROR	TRANSFEREE	STATE WELL NUMBER	DATE OF CHANGE	SUBAREA
392	BOWMAN, EDWIN L.	FEJFAR, MONICA KAY	09N/03E-12L01	07/23/08	BAJA
393	MEYERS, LONNIE	WELLS, DANIEL W. AND CARMEN	09N/03W-02M02	07/23/08	CENTRO
401	PEREZ, EVA	PEREZ, TRINIDAD	05N/01E-31P01	09/24/08	ESTE
402	PEREZ, TRINIDAD	PAK, KAE SOO AND MYONG HUI KANG	05N/01E-31P01	09/24/08	ESTE
403	SAN BERNARDINO COUNTY SERVICE AREA 70L	PHELAN PIÑON HILLS CSD	04N/07W-33J02	09/24/08	OESTE
403	SAN BERNARDINO COUNTY SERVICE AREA 70L	PHELAN PIÑON HILLS CSD	04N/07W-33J04	09/24/08	OESTE
403	SAN BERNARDINO COUNTY SERVICE AREA 70L	PHELAN PIÑON HILLS CSD	05N/07W-23A01	09/24/08	OESTE
403	SAN BERNARDINO COUNTY SERVICE AREA 70L	PHELAN PIÑON HILLS CSD	05N/07W-24D02	09/24/08	OESTE
403	SAN BERNARDINO COUNTY SERVICE AREA 70L	PHELAN PIÑON HILLS CSD	05N/07W-24D03	09/24/08	OESTE
403	SAN BERNARDINO COUNTY SERVICE AREA 70L	PHELAN PIÑON HILLS CSD	05N/07W-24D04	09/24/08	OESTE
403	SAN BERNARDINO COUNTY SERVICE AREA 70L	PHELAN PIÑON HILLS CSD	05N/07W-24D07	09/24/08	OESTE
403	SAN BERNARDINO COUNTY SERVICE AREA 70L	PHELAN PIÑON HILLS CSD	05N/07W-30D01	09/24/08	OESTE
403	SAN BERNARDINO COUNTY SERVICE AREA 70L	PHELAN PIÑON HILLS CSD	05N/07W-30D02	09/24/08	OESTE
403	SAN BERNARDINO COUNTY SERVICE AREA 70L	PHELAN PIÑON HILLS CSD	05N/07W-30D03	09/24/08	OESTE
403	SAN BERNARDINO COUNTY SERVICE AREA 70L	PHELAN PIÑON HILLS CSD	05N/07W-31J03	09/24/08	OESTE
403	SAN BERNARDINO COUNTY SERVICE AREA 70L	PHELAN PIÑON HILLS CSD	05N/07W-31J04	09/24/08	OESTE
403	SAN BERNARDINO COUNTY SERVICE AREA 70L	PHELAN PIÑON HILLS CSD	05N/07W-36E01	09/24/08	OESTE
404	SAN BERNARDINO COUNTY SERVICE AREA 70L	PHELAN PIÑON HILLS CSD	04N/06W-04D01	09/24/08	ALTO
404	SAN BERNARDINO COUNTY SERVICE AREA 70L	PHELAN PIÑON HILLS CSD	04N/06W-04D02	09/24/08	ALTO
404	SAN BERNARDINO COUNTY SERVICE AREA 70L	PHELAN PIÑON HILLS CSD	04N/06W-04D04	09/24/08	ALTO
406	WACKEEN, CAESAR	HELENDALE COMMUNITY SERVICES DISTRICT	08N/04W-20N02	09/24/08	ALTO
406	WACKEEN, CAESAR	HELENDALE COMMUNITY SERVICES DISTRICT	08N/04W-20N03	09/24/08	ALTO
411	HIETT, HARRY J. AND CLARICE M.	HIETT, HARRY L.	09N/01E-22B03	10/29/08	BAJA
411	HIETT, HARRY J. AND CLARICE M.	HIETT, HARRY L.	09N/01E-22B04	10/29/08	BAJA
411	HIETT, HARRY J. AND CLARICE M.	HIETT, HARRY L.	09N/01E-22B07	10/29/08	BAJA

TABLE 9
MOJAVE BASIN AREA
FACILITY TRANSFERS REPORTED TO WATERMASTER
OCTOBER 1, 1993 THROUGH SEPTEMBER 30, 2019

TRANSFER NUMBER	TRANSFEROR	TRANSFEREE	STATE WELL NUMBER	DATE OF CHANGE	SUBAREA
417	MOST, MILTON AND JENNIE	JENNIE, MOST	11N/04W-32D03	01/28/09	CENTRO
418	JENNIE, MOST	MOST FAMILY TRUST	11N/04W-32D03	01/28/09	CENTRO
419	MOST FAMILY TRUST	ABENGOA SOLAR, INC.	11N/04W-32D03	01/28/09	CENTRO
425	RUBSCH FAMILY TRUST, G. A. AND M. A.	CAMPBELL, REGINALD F. AND JANET S.	09N/04E-31J01	02/25/09	BAJA
425	RUBSCH FAMILY TRUST, G. A. AND M. A.	CAMPBELL, REGINALD F. AND JANET S.	09N/04E-31J02	02/25/09	BAJA
----	AQUA CAPITAL MANAGEMENT, LP-AGRICULTURE	WOOD, MICHAEL AND DENISE	07N/05W-25Q01	04/23/09	ALTO
----	AQUA CAPITAL MANAGEMENT, LP-AGRICULTURE	WOOD, MICHAEL AND DENISE	07N/05W-25Q02	04/23/09	ALTO
----	AQUA CAPITAL MANAGEMENT, LP-AGRICULTURE	WOOD, MICHAEL AND DENISE	07N/05W-25R03	04/23/09	ALTO
----	AQUA CAPITAL MANAGEMENT, LP-AGRICULTURE	WOOD, MICHAEL AND DENISE	07N/05W-25R04	04/23/09	ALTO
438	RUDMAN, ROBERT T. AND SHIRLEY P. TRUSTS	AQUA CAPITAL MANAGEMENT, LP-AGRICULTURE	04N/03W-06G01	09/23/09	ALTO
438	RUDMAN, ROBERT T. AND SHIRLEY P. TRUSTS	AQUA CAPITAL MANAGEMENT, LP-AGRICULTURE	04N/03W-06G02	09/23/09	ALTO
438	RUDMAN, ROBERT T. AND SHIRLEY P. TRUSTS	AQUA CAPITAL MANAGEMENT, LP-AGRICULTURE	04N/03W-06G03	09/23/09	ALTO
439	STEIMLE FAMILY TRUST, A.B. AND Y.O.	KOERING, RICHARD AND KOERING, DONNA	11N/03E-32R01	09/23/09	BAJA
440	TRAHAN, ET AL.	TRAHAN, ELAINE	05N/03W-11E02	09/23/09	ALTO
440	TRAHAN, ET AL.	TRAHAN, ELAINE	05N/03W-11E04	09/23/09	ALTO
440	TRAHAN, ET AL.	TRAHAN, ELAINE	05N/03W-11E05	09/23/09	ALTO
441	TRAHAN, ELAINE	AQUA CAPITAL MANAGEMENT, LP-AGRICULTURE	05N/03W-11E02	09/23/09	ALTO
441	TRAHAN, ELAINE	AQUA CAPITAL MANAGEMENT, LP-AGRICULTURE	05N/03W-11E04	09/23/09	ALTO
441	TRAHAN, ELAINE	AQUA CAPITAL MANAGEMENT, LP-AGRICULTURE	05N/03W-11E05	09/23/09	ALTO
446	LEVINE, LESLIE	GABRYCH, EUGENE	08N/04E-07N01	10/28/09	BAJA
446	LEVINE, LESLIE	GABRYCH, EUGENE	09N/03E-13K01	10/28/09	BAJA
446	LEVINE, LESLIE	GABRYCH, EUGENE	09N/03E-13Q02	10/28/09	BAJA
446	LEVINE, LESLIE	GABRYCH, EUGENE	09N/03E-13Q04	10/28/09	BAJA
447	WAZZAN, ET AL.	ITALMOOD INC., ET. AL.	11N/03E-32E01	10/28/09	BAJA
447	WAZZAN, ET AL.	ITALMOOD INC., ET. AL.	11N/03E-32E02	10/28/09	BAJA

TABLE 9
MOJAVE BASIN AREA
FACILITY TRANSFERS REPORTED TO WATERMASTER
OCTOBER 1, 1993 THROUGH SEPTEMBER 30, 2019

TRANSFER NUMBER	TRANSFEROR	TRANSFEREE	STATE WELL NUMBER	DATE OF CHANGE	SUBAREA
----	AQUA CAPITAL MANAGEMENT, LP-AGRICULTURE	NUÑEZ, LUIS SEGUNDO	05N/03W-11E02	01/06/10	ALTO
----	AQUA CAPITAL MANAGEMENT, LP-AGRICULTURE	NUÑEZ, LUIS SEGUNDO	05N/03W-11E04	01/06/10	ALTO
----	AQUA CAPITAL MANAGEMENT, LP-AGRICULTURE	NUÑEZ, LUIS SEGUNDO	05N/03W-11E05	01/06/10	ALTO
448	BRUINS, NICHOLAS	SZYNKOWSKI, RUTH J.	10N/03E-35P01	01/27/10	BAJA
448	BRUINS, NICHOLAS	SZYNKOWSKI, RUTH J.	10N/03E-35P02	01/27/10	BAJA
448	BRUINS, NICHOLAS	SZYNKOWSKI, RUTH J.	10N/03E-35P03	01/27/10	BAJA
448	BRUINS, NICHOLAS	SZYNKOWSKI, RUTH J.	10N/03E-35P04	01/27/10	BAJA
449	EVKHANIAN, JAMES H. AND PHYLLIS	BUSH, KEVIN	09N/04E-06L01	02/24/10	BAJA
449	EVKHANIAN, JAMES H. AND PHYLLIS	BUSH, KEVIN	09N/04E-06L02	02/24/10	BAJA
449	EVKHANIAN, JAMES H. AND PHYLLIS	BUSH, KEVIN	09N/04E-06L03	02/24/10	BAJA
450	CAMPBELL, BRYAN M.	CHAFA, LARRY R. AND DELINDA C.	10N/01W-31J01	03/24/10	CENTRO
450	CAMPBELL, BRYAN M.	CHAFA, LARRY R. AND DELINDA C.	10N/01W-31J02	03/24/10	CENTRO
451	LEVINE, DAVID AND MARGARET	DAGGETT RANCH, LLC	09N/01E-15N01	03/24/10	BAJA
451	LEVINE, DAVID AND MARGARET	DAGGETT RANCH, LLC	09N/01E-15N02	03/24/10	BAJA
451	LEVINE, DAVID AND MARGARET	DAGGETT RANCH, LLC	09N/01E-15N06	03/24/10	BAJA
451	LEVINE, DAVID AND MARGARET	DAGGETT RANCH, LLC	09N/01E-15N07	03/24/10	BAJA
451	LEVINE, DAVID AND MARGARET	DAGGETT RANCH, LLC	09N/01E-15P01	03/24/10	BAJA
452	ARTZ, RICHARD AND GLORIA	LAM, PHILLIP	08N/03E-03G01	05/26/10	BAJA
452	ARTZ, RICHARD AND GLORIA	LAM, PHILLIP	08N/03E-03G04	05/26/10	BAJA
453	CHANG, TIMOTHY AND JANE	MILLER LIVING TRUST	09N/03E-24C03	05/26/10	BAJA
454	DESERT VIEW DAIRY	ABENGOA SOLAR, INC.	11N/04W-32A02	05/26/10	CENTRO
455	WELLS, DANIEL W. AND CARMEN	HENSLEY, MARK P.	09N/03W-02M02	05/26/10	CENTRO
458	HESPERIA GOLF AND COUNTRY CLUB	HESPERIA, CITY OF	04N/04W-26C01	07/28/10	ALTO
----	DELANO ENTERPRISES, INC.	BARSTOW COMMUNITY DEVELOPERS, LLC	09N/02W-19G01	09/15/10	CENTRO
----	DELANO ENTERPRISES, INC.	BARSTOW COMMUNITY DEVELOPERS, LLC	09N/02W-19P01	09/15/10	CENTRO

TABLE 9
MOJAVE BASIN AREA
FACILITY TRANSFERS REPORTED TO WATERMASTER
OCTOBER 1, 1993 THROUGH SEPTEMBER 30, 2019

TRANSFER NUMBER	TRANSFEROR	TRANSFEREE	STATE WELL NUMBER	DATE OF CHANGE	SUBAREA
----	DELANO ENTERPRISES, INC.	BARSTOW COMMUNITY DEVELOPERS, LLC	09N/02W-19P02	09/15/10	CENTRO
----	GORMAN, VIRGIL	PACIFIC GAS AND ELECTRIC	10N/03W-23K01	10/19/10	CENTRO
----	GORMAN, VIRGIL	PACIFIC GAS AND ELECTRIC	10N/03W-23Q01	10/19/10	CENTRO
----	GORMAN, VIRGIL	PACIFIC GAS AND ELECTRIC	10N/03W-23Q02	10/19/10	CENTRO
----	GORMAN, VIRGIL	PACIFIC GAS AND ELECTRIC	10N/03W-23Q03	10/19/10	CENTRO
----	GORMAN, VIRGIL	PACIFIC GAS AND ELECTRIC	10N/03W-23Q04	10/19/10	CENTRO
463	VAN BERG, JACK C.	VANHOOPS HOLDINGS, LP	03N/04W-28MD01	10/27/10	ALTO
463	VAN BERG, JACK C.	VANHOOPS HOLDINGS, LP	03N/04W-31A01	10/27/10	ALTO
463	VAN BERG, JACK C.	VANHOOPS HOLDINGS, LP	03N/04W-31AD01	10/27/10	ALTO
463	VAN BERG, JACK C.	VANHOOPS HOLDINGS, LP	03N/04W-32D01	10/27/10	ALTO
463	VAN BERG, JACK C.	VANHOOPS HOLDINGS, LP	03N/04W-32D02	10/27/10	ALTO
----	PALISADES RANCH	ROSS, CARL E. LIVING TRUST	07N/05W-24B01	11/02/10	ALTO
----	PALISADES RANCH	ROSS, CARL E. LIVING TRUST	07N/05W-24G01	11/02/10	ALTO
----	PALISADES RANCH	ROSS, CARL E. LIVING TRUST	07N/05W-24P05	11/02/10	ALTO
464	ADELANTO, CITY OF - GEORGE A F B	ADELANTO, CITY OF	06N/04W-30G01	12/09/10	ALTO
464	ADELANTO, CITY OF - GEORGE A F B	ADELANTO, CITY OF	06N/04W-30G02	12/09/10	ALTO
464	ADELANTO, CITY OF - GEORGE A F B	ADELANTO, CITY OF	06N/04W-30G03	12/09/10	ALTO
464	ADELANTO, CITY OF - GEORGE A F B	ADELANTO, CITY OF	06N/04W-30K03	12/09/10	ALTO
464	ADELANTO, CITY OF - GEORGE A F B	ADELANTO, CITY OF	06N/04W-30K04	12/09/10	ALTO
464	ADELANTO, CITY OF - GEORGE A F B	ADELANTO, CITY OF	06N/04W-30K05	12/09/10	ALTO
464	ADELANTO, CITY OF - GEORGE A F B	ADELANTO, CITY OF	06N/04W-30K10	12/09/10	ALTO
464	ADELANTO, CITY OF - GEORGE A F B	ADELANTO, CITY OF	06N/04W-30P05	12/09/10	ALTO
464	ADELANTO, CITY OF - GEORGE A F B	ADELANTO, CITY OF	06N/04W-30P06	12/09/10	ALTO
464	ADELANTO, CITY OF - GEORGE A F B	ADELANTO, CITY OF	06N/04W-30Q06	12/09/10	ALTO
470	DRIFFIN, TRAVIS AND LINDA	GAINES FAMILY TRUST, JACK AND MARY	10N/01W-33P07	01/26/11	CENTRO
473	PEARL, ALICE	AQUA CAPITAL MANAGEMENT, LP-AGRICULTURE	07N/04W-06J02	01/26/11	ALTO

TABLE 9
MOJAVE BASIN AREA
FACILITY TRANSFERS REPORTED TO WATERMASTER
OCTOBER 1, 1993 THROUGH SEPTEMBER 30, 2019

TRANSFER NUMBER	TRANSFEROR	TRANSFEREE	STATE WELL NUMBER	DATE OF CHANGE	SUBAREA
----	DICK VAN DAM DAIRY	VAN DAM REVOCABLE FAMILY TRUST, DONALD DICK AND FRANCES L.	09N/02E-18F03	03/23/11	BAJA
----	DICK VAN DAM DAIRY	VAN DAM REVOCABLE FAMILY TRUST, DONALD DICK AND FRANCES L.	09N/02E-18H02	03/23/11	BAJA
----	DICK VAN DAM DAIRY	VAN DAM REVOCABLE FAMILY TRUST, DONALD DICK AND FRANCES L.	09N/02E-18H04	03/23/11	BAJA
----	DICK VAN DAM DAIRY	VAN DAM REVOCABLE FAMILY TRUST, DONALD DICK AND FRANCES L.	09N/02E-19E01	03/23/11	BAJA
----	DICK VAN DAM DAIRY	VAN DAM REVOCABLE FAMILY TRUST, DONALD DICK AND FRANCES L.	09N/02E-19L01	03/23/11	BAJA
----	DICK VAN DAM DAIRY	VAN DAM REVOCABLE FAMILY TRUST, DONALD DICK AND FRANCES L.	09N/02E-19L01	03/23/11	BAJA
474	BAGLEY, ROY	VACA, ANDY AND TERESITA S.	09N/03E-19E03	03/23/11	BAJA
476	HICKMAN, ALEX AND DEBE	TURNER, TERRY	10N/04E-31Q02	03/23/11	BAJA
476	HICKMAN, ALEX AND DEBE	TURNER, TERRY	10N/04E-31Q03	03/23/11	BAJA
476	HICKMAN, ALEX AND DEBE	TURNER, TERRY	10N/04E-31Q04	03/23/11	BAJA
477	HODGE, STANLEY W.	US BANK NATIONAL ASSOCIATION	05N/04W-14C01	03/23/11	ALTO
478	US BANK NATIONAL ASSOCIATION	AQUA CAPITAL MANAGEMENT, LP-AGRICULTURE	05N/04W-14C01	03/23/11	ALTO
----	AQUA CAPITAL MANAGEMENT, LP-AGRICULTURE	KANESAKA, KENJI AND YUKARI	05N/04W-14C01	05/18/11	ALTO
480	ABENGOA SOLAR, INC.	MOJAVE SOLAR, LLC	11N/04W-29J01	07/27/11	CENTRO
480	ABENGOA SOLAR, INC.	MOJAVE SOLAR, LLC	11N/04W-29P01	07/27/11	CENTRO
480	ABENGOA SOLAR, INC.	MOJAVE SOLAR, LLC	11N/04W-30B01	07/27/11	CENTRO
480	ABENGOA SOLAR, INC.	MOJAVE SOLAR, LLC	11N/04W-30D01	07/27/11	CENTRO
480	ABENGOA SOLAR, INC.	MOJAVE SOLAR, LLC	11N/04W-30E01	07/27/11	CENTRO
480	ABENGOA SOLAR, INC.	MOJAVE SOLAR, LLC	11N/04W-30M01	07/27/11	CENTRO
480	ABENGOA SOLAR, INC.	MOJAVE SOLAR, LLC	11N/04W-30N06	07/27/11	CENTRO
480	ABENGOA SOLAR, INC.	MOJAVE SOLAR, LLC	11N/04W-30N07	07/27/11	CENTRO

TABLE 9
MOJAVE BASIN AREA
FACILITY TRANSFERS REPORTED TO WATERMASTER
OCTOBER 1, 1993 THROUGH SEPTEMBER 30, 2019

TRANSFER NUMBER	TRANSFEROR	TRANSFEREE	STATE WELL NUMBER	DATE OF CHANGE	SUBAREA
480	ABENGOA SOLAR, INC.	MOJAVE SOLAR, LLC	11N/04W-30P02	07/27/11	CENTRO
480	ABENGOA SOLAR, INC.	MOJAVE SOLAR, LLC	11N/04W-30Q03	07/27/11	CENTRO
480	ABENGOA SOLAR, INC.	MOJAVE SOLAR, LLC	11N/04W-32A02	07/27/11	CENTRO
480	ABENGOA SOLAR, INC.	MOJAVE SOLAR, LLC	11N/04W-32D03	07/27/11	CENTRO
480	ABENGOA SOLAR, INC.	MOJAVE SOLAR, LLC	11N/04W-33B02	07/27/11	CENTRO
480	ABENGOA SOLAR, INC.	MOJAVE SOLAR, LLC	11N/04W-33C02	07/27/11	CENTRO
480	ABENGOA SOLAR, INC.	MOJAVE SOLAR, LLC	11N/04W-33G04	07/27/11	CENTRO
480	ABENGOA SOLAR, INC.	MOJAVE SOLAR, LLC	11N/04W-33J01	07/27/11	CENTRO
481	GRIEDER, RAYMOND H. AND DORISANNE	FEDERAL NATIONAL MORTGAGE ASSOCIATION - FANNIE MAE	11N/04W-31J03	07/27/11	CENTRO
482	APPLE VALLEY COUNTRY CLUB	APPLE VALLEY, TOWN OF	05N/03W-18R03	09/28/11	ALTO
485	PATHFINDER INVESTORS	TSUI, RICHARD	09N/03E-14B01	09/28/11	BAJA
485	PATHFINDER INVESTORS	TSUI, RICHARD	09N/03E-14G01	09/28/11	BAJA
485	PATHFINDER INVESTORS	TSUI, RICHARD	09N/03E-14H01	09/28/11	BAJA
486	SIMMONS, JACK H. AND ETHUN, CLAUDIA	ORO GRANDE SCHOOL DISTRICT	06N/04W-19K02	09/28/11	ALTO
487	YKEMA TRUST	HUERTA, HECTOR	10N/02W-32P01	09/28/11	CENTRO
----	HANDLEY, DON R. AND MARY ANN	NORRIS TRUST, MARY ANN	05N/01W-31J01	01/12/12	ESTE
----	HANDLEY, DON R. AND MARY ANN	NORRIS TRUST, MARY ANN	05N/01W-31J02	01/12/12	ESTE
----	HANDLEY, DON R. AND MARY ANN	NORRIS TRUST, MARY ANN	05N/01W-32M01	01/12/12	ESTE
----	HANDLEY, DON R. AND MARY ANN	NORRIS TRUST, MARY ANN	05N/01W-32M02	01/12/12	ESTE
491	SANTUCCI, ANTONIO AND WILSA	SANTUCCI, ET AL.	08N/03E-01A03	01/25/12	BAJA
----	ROCK FOUNDATION, LLC	KASNER, ROBERT	09N/03E-28J02	05/23/12	BAJA
----	ROCK FOUNDATION, LLC	KASNER, ROBERT	09N/03E-28R02	05/23/12	BAJA
----	ROCK FOUNDATION, LLC	KASNER, ROBERT	09N/03E-28R03	05/23/12	BAJA
493	CAMPBELL, REGINALD F. AND JANET S.	SINGH, ET AL.	09N/04E-31J01	05/23/12	BAJA

TABLE 9
MOJAVE BASIN AREA
FACILITY TRANSFERS REPORTED TO WATERMASTER
OCTOBER 1, 1993 THROUGH SEPTEMBER 30, 2019

TRANSFER NUMBER	TRANSFEROR	TRANSFEREE	STATE WELL NUMBER	DATE OF CHANGE	SUBAREA
493	CAMPBELL, REGINALD F. AND JANET S.	SINGH, ET AL.	09N/04E-31J02	05/23/12	BAJA
494	GOLD, HAROLD	DE JONG FAMILY TRUST	09N/03E-27R01	05/23/12	BAJA
496	SUDMEIER, TOD R AND TABITHA A	SCRAY, MICHELLE A.	03N/04W-33H05	05/23/12	ALTO
496	SUDMEIER, TOD R AND TABITHA A	SCRAY, MICHELLE A.	03N/04W-33H06	05/23/12	ALTO
496	SUDMEIER, TOD R AND TABITHA A	SCRAY, MICHELLE A.	03N/04W-33HS04	05/23/12	ALTO
497	VISOSKY, ESTATE OF JOSEPH F., SR.	SABA, SABA A. AND SHIRLEY L.	04N/01W-01E02	05/23/12	ESTE
497	VISOSKY, ESTATE OF JOSEPH F., SR.	SABA, SABA A. AND SHIRLEY L.	04N/01W-01F01	05/23/12	ESTE
----	KIEWIT PACIFIC COMPANY	SECURITY PAVING COMPANY, INC.	08N/03E-13C01	07/02/12	BAJA
499	DOCIMO, DONALD P.	STARKE, GEORGE A. AND JAYNE E.	09N/02E-14N06	07/25/12	BAJA
500	ROWLAND WATKINS 1996 TRUST, HELEN	WITHEY, CONNIE	09N/01W-10R02	07/25/12	CENTRO
500	ROWLAND WATKINS 1996 TRUST, HELEN	WITHEY, CONNIE	09N/01W-10R03	07/25/12	CENTRO
502	YANG FAMILY TRUST	PACIFIC GAS AND ELECTRIC	10N/03W-26G01	07/25/12	CENTRO
502	YANG FAMILY TRUST	PACIFIC GAS AND ELECTRIC	10N/03W-26G02	07/25/12	CENTRO
502	YANG FAMILY TRUST	PACIFIC GAS AND ELECTRIC	10N/03W-26G03	07/25/12	CENTRO
502	YANG FAMILY TRUST	PACIFIC GAS AND ELECTRIC	10N/03W-26K02	07/25/12	CENTRO
503	FARLEY, GREGGORY J.	WELLS FARGO BANK, NA	10N/04E-31M01	09/26/12	BAJA
503	FARLEY, GREGGORY J.	WELLS FARGO BANK, NA	10N/04E-31M02	09/26/12	BAJA
504	WELLS FARGO BANK, NA	RIZVI, S.R ALI	10N/04E-31M01	09/26/12	BAJA
504	WELLS FARGO BANK, NA	RIZVI, S.R ALI	10N/04E-31M02	09/26/12	BAJA
505	WALA AND WALA COMPANY, LLC	FERNANDEZ, ARTURO	09N/03E-01M01	09/26/12	BAJA
505	WALA AND WALA COMPANY, LLC	FERNANDEZ, ARTURO	09N/03E-01N01	09/26/12	BAJA
----	R.E. LOANS, LLC	HESPERIA VENTURE I, LLC	02N/04W-05ED01	11/28/12	ALTO
----	R.E. LOANS, LLC	HESPERIA VENTURE I, LLC	03N/04W-20P01	11/28/12	ALTO
----	R.E. LOANS, LLC	HESPERIA VENTURE I, LLC	03N/04W-21N01	11/28/12	ALTO
----	R.E. LOANS, LLC	HESPERIA VENTURE I, LLC	03N/04W-22K01	11/28/12	ALTO

TABLE 9
MOJAVE BASIN AREA
FACILITY TRANSFERS REPORTED TO WATERMASTER
OCTOBER 1, 1993 THROUGH SEPTEMBER 30, 2019

TRANSFER NUMBER	TRANSFEROR	TRANSFEREE	STATE WELL NUMBER	DATE OF CHANGE	SUBAREA
----	R.E. LOANS, LLC	HESPERIA VENTURE I, LLC	03N/04W-26B01	11/28/12	ALTO
----	R.E. LOANS, LLC	HESPERIA VENTURE I, LLC	03N/04W-26B02	11/28/12	ALTO
----	R.E. LOANS, LLC	HESPERIA VENTURE I, LLC	03N/04W-26JS01	11/28/12	ALTO
----	R.E. LOANS, LLC	HESPERIA VENTURE I, LLC	03N/04W-26JS02	11/28/12	ALTO
----	R.E. LOANS, LLC	HESPERIA VENTURE I, LLC	03N/04W-26KD01	11/28/12	ALTO
----	R.E. LOANS, LLC	HESPERIA VENTURE I, LLC	03N/04W-26QD01	11/28/12	ALTO
----	R.E. LOANS, LLC	HESPERIA VENTURE I, LLC	03N/04W-27C01	11/28/12	ALTO
----	R.E. LOANS, LLC	HESPERIA VENTURE I, LLC	03N/04W-27G01	11/28/12	ALTO
----	R.E. LOANS, LLC	HESPERIA VENTURE I, LLC	03N/04W-28C01	11/28/12	ALTO
----	R.E. LOANS, LLC	HESPERIA VENTURE I, LLC	03N/04W-28G01	11/28/12	ALTO
----	R.E. LOANS, LLC	HESPERIA VENTURE I, LLC	03N/04W-28J01	11/28/12	ALTO
----	R.E. LOANS, LLC	HESPERIA VENTURE I, LLC	03N/04W-28P01	11/28/12	ALTO
----	R.E. LOANS, LLC	HESPERIA VENTURE I, LLC	03N/04W-28P02	11/28/12	ALTO
----	R.E. LOANS, LLC	HESPERIA VENTURE I, LLC	03N/04W-29L01	11/28/12	ALTO
----	R.E. LOANS, LLC	HESPERIA VENTURE I, LLC	03N/04W-29M01	11/28/12	ALTO
----	R.E. LOANS, LLC	HESPERIA VENTURE I, LLC	03N/04W-30D01	11/28/12	ALTO
----	R.E. LOANS, LLC	HESPERIA VENTURE I, LLC	03N/04W-30E01	11/28/12	ALTO
----	R.E. LOANS, LLC	HESPERIA VENTURE I, LLC	03N/04W-31A02	11/28/12	ALTO
----	R.E. LOANS, LLC	HESPERIA VENTURE I, LLC	03N/04W-31A03	11/28/12	ALTO
----	R.E. LOANS, LLC	HESPERIA VENTURE I, LLC	03N/04W-31B02	11/28/12	ALTO
----	R.E. LOANS, LLC	HESPERIA VENTURE I, LLC	03N/04W-31B03	11/28/12	ALTO
----	R.E. LOANS, LLC	HESPERIA VENTURE I, LLC	03N/04W-32AD01	11/28/12	ALTO
----	R.E. LOANS, LLC	HESPERIA VENTURE I, LLC	03N/04W-32C01	11/28/12	ALTO
----	R.E. LOANS, LLC	HESPERIA VENTURE I, LLC	03N/04W-33FS01	11/28/12	ALTO
----	R.E. LOANS, LLC	HESPERIA VENTURE I, LLC	03N/05W-25J01	11/28/12	ALTO
509	HOWSER, HUELL B.	CHAPMAN UNIVERSITY	09N/04E-21R01	11/28/12	BAJA

TABLE 9
MOJAVE BASIN AREA
FACILITY TRANSFERS REPORTED TO WATERMASTER
OCTOBER 1, 1993 THROUGH SEPTEMBER 30, 2019

TRANSFER NUMBER	TRANSFEROR	TRANSFEREE	STATE WELL NUMBER	DATE OF CHANGE	SUBAREA
509	HOWSER, HUELL B.	CHAPMAN UNIVERSITY	09N/04E-21R02	11/28/12	BAJA
510	RIGGS, JOHN H. AND MILLICENT L.	IM, NICHOLAS NAK-KYUN	09N/04E-31H01	11/28/12	BAJA
510	RIGGS, JOHN H. AND MILLICENT L.	IM, NICHOLAS NAK-KYUN	09N/04E-32D01	11/28/12	BAJA
510	RIGGS, JOHN H. AND MILLICENT L.	IM, NICHOLAS NAK-KYUN	09N/04E-32D02	11/28/12	BAJA
510	RIGGS, JOHN H. AND MILLICENT L.	IM, NICHOLAS NAK-KYUN	09N/04E-32E01	11/28/12	BAJA
511	SL INVESTMENT GROUP, LLC	UNITED CENTRAL BANK	10N/03E-20C02	11/28/12	BAJA
511	SL INVESTMENT GROUP, LLC	UNITED CENTRAL BANK	10N/03E-20D01	11/28/12	BAJA
511	SL INVESTMENT GROUP, LLC	UNITED CENTRAL BANK	10N/03E-20E01	11/28/12	BAJA
512	MEADOWBROOK DAIRY	PHELAN PIÑON HILLS COMMUNITY SERVICES DISTRICT	06N/07W-14K01	11/28/12	OESTE
512	MEADOWBROOK DAIRY	PHELAN PIÑON HILLS COMMUNITY SERVICES DISTRICT	06N/07W-14K02	11/28/12	OESTE
512	MEADOWBROOK DAIRY	PHELAN PIÑON HILLS COMMUNITY SERVICES DISTRICT	06N/07W-14Q02	11/28/12	OESTE
512	MEADOWBROOK DAIRY	PHELAN PIÑON HILLS COMMUNITY SERVICES DISTRICT	06N/07W-23F01	11/28/12	OESTE
512	MEADOWBROOK DAIRY	PHELAN PIÑON HILLS COMMUNITY SERVICES DISTRICT	06N/07W-26J01	11/28/12	OESTE
512	MEADOWBROOK DAIRY	PHELAN PIÑON HILLS COMMUNITY SERVICES DISTRICT	06N/07W-26J02	11/28/12	OESTE
512	MEADOWBROOK DAIRY	PHELAN PIÑON HILLS COMMUNITY SERVICES DISTRICT	06N/07W-26K03	11/28/12	OESTE
513	RANCHO LAS FLORES, LLC	R.E. LOANS, LLC	02N/04W-05ED01	11/28/12	ALTO
513	RANCHO LAS FLORES, LLC	R.E. LOANS, LLC	03N/04W-20P01	11/28/12	ALTO
513	RANCHO LAS FLORES, LLC	R.E. LOANS, LLC	03N/04W-21N01	11/28/12	ALTO
513	RANCHO LAS FLORES, LLC	R.E. LOANS, LLC	03N/04W-22K01	11/28/12	ALTO
513	RANCHO LAS FLORES, LLC	R.E. LOANS, LLC	03N/04W-26B01	11/28/12	ALTO

TABLE 9
MOJAVE BASIN AREA
FACILITY TRANSFERS REPORTED TO WATERMASTER
OCTOBER 1, 1993 THROUGH SEPTEMBER 30, 2019

TRANSFER NUMBER	TRANSFEROR	TRANSFEREE	STATE WELL NUMBER	DATE OF CHANGE	SUBAREA
513	RANCHO LAS FLORES, LLC	R.E. LOANS, LLC	03N/04W-26B02	11/28/12	ALTO
513	RANCHO LAS FLORES, LLC	R.E. LOANS, LLC	03N/04W-26JS01	11/28/12	ALTO
513	RANCHO LAS FLORES, LLC	R.E. LOANS, LLC	03N/04W-26JS02	11/28/12	ALTO
513	RANCHO LAS FLORES, LLC	R.E. LOANS, LLC	03N/04W-26KD01	11/28/12	ALTO
513	RANCHO LAS FLORES, LLC	R.E. LOANS, LLC	03N/04W-26QD01	11/28/12	ALTO
513	RANCHO LAS FLORES, LLC	R.E. LOANS, LLC	03N/04W-27C01	11/28/12	ALTO
513	RANCHO LAS FLORES, LLC	R.E. LOANS, LLC	03N/04W-27G01	11/28/12	ALTO
513	RANCHO LAS FLORES, LLC	R.E. LOANS, LLC	03N/04W-28C01	11/28/12	ALTO
513	RANCHO LAS FLORES, LLC	R.E. LOANS, LLC	03N/04W-28G01	11/28/12	ALTO
513	RANCHO LAS FLORES, LLC	R.E. LOANS, LLC	03N/04W-28J01	11/28/12	ALTO
513	RANCHO LAS FLORES, LLC	R.E. LOANS, LLC	03N/04W-28P01	11/28/12	ALTO
513	RANCHO LAS FLORES, LLC	R.E. LOANS, LLC	03N/04W-28P02	11/28/12	ALTO
513	RANCHO LAS FLORES, LLC	R.E. LOANS, LLC	03N/04W-29L01	11/28/12	ALTO
513	RANCHO LAS FLORES, LLC	R.E. LOANS, LLC	03N/04W-29M01	11/28/12	ALTO
513	RANCHO LAS FLORES, LLC	R.E. LOANS, LLC	03N/04W-30D01	11/28/12	ALTO
513	RANCHO LAS FLORES, LLC	R.E. LOANS, LLC	03N/04W-30E01	11/28/12	ALTO
513	RANCHO LAS FLORES, LLC	R.E. LOANS, LLC	03N/04W-31A02	11/28/12	ALTO
513	RANCHO LAS FLORES, LLC	R.E. LOANS, LLC	03N/04W-31A03	11/28/12	ALTO
513	RANCHO LAS FLORES, LLC	R.E. LOANS, LLC	03N/04W-31B02	11/28/12	ALTO
513	RANCHO LAS FLORES, LLC	R.E. LOANS, LLC	03N/04W-31B03	11/28/12	ALTO
513	RANCHO LAS FLORES, LLC	R.E. LOANS, LLC	03N/04W-32AD01	11/28/12	ALTO
513	RANCHO LAS FLORES, LLC	R.E. LOANS, LLC	03N/04W-32C01	11/28/12	ALTO
513	RANCHO LAS FLORES, LLC	R.E. LOANS, LLC	03N/04W-33FS01	11/28/12	ALTO
513	RANCHO LAS FLORES, LLC	R.E. LOANS, LLC	03N/05W-25J01	11/28/12	ALTO
520	MOUNTAIN VIEW, L.L.C.	PACIFIC GAS AND ELECTRIC COMPANY	10N/03W-34A02	01/23/13	CENTRO
520	MOUNTAIN VIEW, L.L.C.	PACIFIC GAS AND ELECTRIC COMPANY	10N/03W-34A03	01/23/13	CENTRO

TABLE 9
MOJAVE BASIN AREA
FACILITY TRANSFERS REPORTED TO WATERMASTER
OCTOBER 1, 1993 THROUGH SEPTEMBER 30, 2019

TRANSFER NUMBER	TRANSFEROR	TRANSFEREE	STATE WELL NUMBER	DATE OF CHANGE	SUBAREA
520	MOUNTAIN VIEW, L.L.C.	PACIFIC GAS AND ELECTRIC COMPANY	10N/03W-34A04	01/23/13	CENTRO
520	MOUNTAIN VIEW, L.L.C.	PACIFIC GAS AND ELECTRIC COMPANY	10N/03W-34A05	01/23/13	CENTRO
520	MOUNTAIN VIEW, L.L.C.	PACIFIC GAS AND ELECTRIC COMPANY	10N/03W-34A07	01/23/13	CENTRO
520	MOUNTAIN VIEW, L.L.C.	PACIFIC GAS AND ELECTRIC COMPANY	10N/03W-34B01	01/23/13	CENTRO
520	MOUNTAIN VIEW, L.L.C.	PACIFIC GAS AND ELECTRIC COMPANY	10N/03W-34B03	01/23/13	CENTRO
521	SHIRKEY, ALAN G. AND MARY E.	PACIFIC GAS AND ELECTRIC COMPANY	10N/03W-14D01	01/23/13	CENTRO
521	SHIRKEY, ALAN G. AND MARY E.	PACIFIC GAS AND ELECTRIC COMPANY	10N/03W-14E01	01/23/13	CENTRO
521	SHIRKEY, ALAN G. AND MARY E.	PACIFIC GAS AND ELECTRIC COMPANY	10N/03W-14E02	01/23/13	CENTRO
521	SHIRKEY, ALAN G. AND MARY E.	PACIFIC GAS AND ELECTRIC COMPANY	10N/03W-14E03	01/23/13	CENTRO
521	SHIRKEY, ALAN G. AND MARY E.	PACIFIC GAS AND ELECTRIC COMPANY	10N/03W-14E04	01/23/13	CENTRO
521	SHIRKEY, ALAN G. AND MARY E.	PACIFIC GAS AND ELECTRIC COMPANY	10N/03W-14E05	01/23/13	CENTRO
521	SHIRKEY, ALAN G. AND MARY E.	PACIFIC GAS AND ELECTRIC COMPANY	10N/03W-14E06	01/23/13	CENTRO
522	VOGLER, ET AL.	VOGLER, ALBERT H. AND RITA K.	04N/03W-30D03	01/23/13	ALTO
524	VANHOY, ESTATE OF LUTHER C.	PACIFIC GAS AND ELECTRIC COMPANY	10N/03W-04J01	03/27/13	CENTRO
524	VANHOY, ESTATE OF LUTHER C.	PACIFIC GAS AND ELECTRIC COMPANY	10N/03W-04J02	03/27/13	CENTRO
525	UNITED CENTRAL BANK	GARG, OM P.	10N/03E-20C02	03/27/13	BAJA
525	UNITED CENTRAL BANK	GARG, OM P.	10N/03E-20D01	03/27/13	BAJA
525	UNITED CENTRAL BANK	GARG, OM P.	10N/03E-20E01	03/27/13	BAJA
526	HARE TRUST	PACIFIC GAS AND ELECTRIC COMPANY	09N/02W-06E07	05/22/13	CENTRO
526	HARE TRUST	PACIFIC GAS AND ELECTRIC COMPANY	09N/02W-06E12	05/22/13	CENTRO
527	RYKEN, PAUL, ET AL.	PACIFIC GAS AND ELECTRIC COMPANY	10N/03W-27M01	05/22/13	CENTRO
527	RYKEN, PAUL, ET AL.	PACIFIC GAS AND ELECTRIC COMPANY	10N/03W-27M02	05/22/13	CENTRO
527	RYKEN, PAUL, ET AL.	PACIFIC GAS AND ELECTRIC COMPANY	10N/03W-27M03	05/22/13	CENTRO
529	REEVES, RICHARD	IM, NICHOLAS NAK-KYUN	09N/04E-32M01	07/24/13	BAJA
529	REEVES, RICHARD	IM, NICHOLAS NAK-KYUN	09N/04E-32M02	07/24/13	BAJA
529	REEVES, RICHARD	IM, NICHOLAS NAK-KYUN	09N/04E-32M03	07/24/13	BAJA

TABLE 9
MOJAVE BASIN AREA
FACILITY TRANSFERS REPORTED TO WATERMASTER
OCTOBER 1, 1993 THROUGH SEPTEMBER 30, 2019

TRANSFER NUMBER	TRANSFEROR	TRANSFEREE	STATE WELL NUMBER	DATE OF CHANGE	SUBAREA
532	JO, MYUNG HYUN	AHN REVOCABLE TRUST	04N/02E-17J02	09/25/13	ESTE
535	SANTUCCI, ET AL.	SAMRA, JAGTAR S.	08N/03E-01A03	12/12/13	BAJA
537	PAK, EDWIN H.	PARK, STEWART C.	09N/03E-14E01	12/12/13	BAJA
537	PAK, EDWIN H.	PARK, STEWART C.	09N/03E-14E02	12/12/13	BAJA
----	VAN DAM RFT, DONALD DICK AND FRANCES L.	VAN DAM FAMILY TRUST, GLEN AND JENNIFER	09N/02E-18F03	01/31/14	BAJA
----	VAN DAM RFT, DONALD DICK AND FRANCES L.	VAN DAM FAMILY TRUST, GLEN AND JENNIFER	09N/02E-18H02	01/31/14	BAJA
----	VAN DAM RFT, DONALD DICK AND FRANCES L.	VAN DAM FAMILY TRUST, GLEN AND JENNIFER	09N/02E-18H04	01/31/14	BAJA
----	VAN DAM RFT, DONALD DICK AND FRANCES L.	VAN DAM FAMILY TRUST, GLEN AND JENNIFER	09N/02E-19E01	01/31/14	BAJA
----	VAN DAM RFT, DONALD DICK AND FRANCES L.	VAN DAM FAMILY TRUST, GLEN AND JENNIFER	09N/02E-19L01	01/31/14	BAJA
539	ELMER, JOHN AND DONNA L.	BUDGET FINANCE COMPANY	09N/03E-24B01	02/26/14	BAJA
539	ELMER, JOHN AND DONNA L.	BUDGET FINANCE COMPANY	09N/03E-24G03	02/26/14	BAJA
540	HERMANAS MISIONERAS SERVIDORAS DE LA PALABRA	PACIFIC GAS AND ELECTRIC COMPANY	09N/03W-01F01	02/26/14	CENTRO
541	YKEMA TRUST	HARMSEN FAMILY TRUST	10N/03W-36J03	02/26/14	CENTRO
541	YKEMA TRUST	HARMSEN FAMILY TRUST	10N/03W-36J04	02/26/14	CENTRO
541	YKEMA TRUST	HARMSEN FAMILY TRUST	10N/03W-36K02	02/26/14	CENTRO
541	YKEMA TRUST	HARMSEN FAMILY TRUST	10N/03W-36R03	02/26/14	CENTRO
541	YKEMA TRUST	HARMSEN FAMILY TRUST	10N/03W-36R06	02/26/14	CENTRO
544	HARMSEN FAMILY TRUST	PACIFIC GAS AND ELECTRIC COMPANY	10N/03W-36R03	03/26/14	CENTRO
544	HARMSEN FAMILY TRUST	PACIFIC GAS AND ELECTRIC COMPANY	10N/03W-36R06	03/26/14	CENTRO
545	NEWBERRY CORPORATION	WAZZAN, BOURHAN A. K.	10N/03E-16Q04	03/26/14	BAJA
----	AQUA CAPITAL MANAGEMENT, LP-AGRICULTURE	PHAM, ET AL.	04N/03W-06G01	04/07/14	ALTO
----	AQUA CAPITAL MANAGEMENT, LP-AGRICULTURE	PHAM, ET AL.	04N/03W-06G02	04/07/14	ALTO
----	AQUA CAPITAL MANAGEMENT, LP-AGRICULTURE	PHAM, ET AL.	04N/03W-06G03	04/07/14	ALTO
547	SHINTAKU, RICHARD AND CHERYL	LAVANH, ET AL.	09N/02E-14N07	05/28/14	BAJA

TABLE 9
MOJAVE BASIN AREA
FACILITY TRANSFERS REPORTED TO WATERMASTER
OCTOBER 1, 1993 THROUGH SEPTEMBER 30, 2019

TRANSFER NUMBER	TRANSFEROR	TRANSFEREE	STATE WELL NUMBER	DATE OF CHANGE	SUBAREA
548	WAZZAN, BOURHAN A. K.	LO, ET AL.	10N/03E-16Q04	05/28/14	BAJA
----	AQUA CAPITAL MANAGEMENT, LP-AGRICULTURE	CROCKER, BRIAN J.	07N/04W-06J02	07/03/14	ALTO
549	HOWARD REVOCABLE TRUST	HOWARD, ET AL.	10N/02W-36P06	07/23/14	CENTRO
554	PARK, STEWART C.	AHN, CHUN SOO AND WHA JA	09N/03E-14E01	09/24/14	BAJA
554	PARK, STEWART C.	AHN, CHUN SOO AND WHA JA	09N/03E-14E02	09/24/14	BAJA
571	ABBOTT FAMILY TRUST	ABBOTT, CARRON	07N/05W-36H01	09/23/15	ALTO
571	ABBOTT FAMILY TRUST	ABBOTT, CARRON	07N/05W-36H02	09/23/15	ALTO
575	BEDINGFIELD, LYNDELL AND CHARLENE	MCDONNELL, JEFFREY P. AND MICHAEL F.	09N/03E-30D03	09/23/15	BAJA
575	BEDINGFIELD, LYNDELL AND CHARLENE	MCDONNELL, JEFFREY P. AND MICHAEL F.	09N/03E-30D05	09/23/15	BAJA
576	MCDONNELL, JEFFREY P. AND MICHAEL F.	O. F. D. L., INC.	09N/03E-30D03	09/23/15	BAJA
576	MCDONNELL, JEFFREY P. AND MICHAEL F.	O. F. D. L., INC.	09N/03E-30D05	09/23/15	BAJA
577	YERMO WATER COMPANY	APPLE VALLEY RANCHOS WATER COMPANY	09N/01E-01A01	09/23/15	BAJA
577	YERMO WATER COMPANY	APPLE VALLEY RANCHOS WATER COMPANY	09N/01E-01C01	09/23/15	BAJA
577	YERMO WATER COMPANY	APPLE VALLEY RANCHOS WATER COMPANY	09N/01E-01C02	09/23/15	BAJA
577	YERMO WATER COMPANY	APPLE VALLEY RANCHOS WATER COMPANY	09N/01E-02B01	09/23/15	BAJA
577	YERMO WATER COMPANY	APPLE VALLEY RANCHOS WATER COMPANY	09N/01E-02B05	09/23/15	BAJA
577	YERMO WATER COMPANY	APPLE VALLEY RANCHOS WATER COMPANY	09N/01E-02B08	09/23/15	BAJA
577	YERMO WATER COMPANY	APPLE VALLEY RANCHOS WATER COMPANY	09N/02E-06C01	09/23/15	BAJA
577	YERMO WATER COMPANY	APPLE VALLEY RANCHOS WATER COMPANY	09N/02E-06D01	09/23/15	BAJA
577	YERMO WATER COMPANY	APPLE VALLEY RANCHOS WATER COMPANY	10N/02E-31N05	09/23/15	BAJA
580	FAWCETT, EDWARD C.	JACKS, JAMES F.	09N/02E-12P03	10/28/15	BAJA
583	RIVERSIDE CEMENT COMPANY - AGRICULTURE	CALPORTLAND COMPANY - AGRICULTURE	06N/04W-18N01	10/28/15	ALTO
583	RIVERSIDE CEMENT COMPANY - AGRICULTURE	CALPORTLAND COMPANY - AGRICULTURE	06N/04W-19E01	10/28/15	ALTO
584	RIVERSIDE CEMENT COMPANY - ORO GRANDE PLANT	CALPORTLAND COMPANY - ORO GRANDE PLANT	06N/04W-18F05	10/28/15	ALTO

TABLE 9
MOJAVE BASIN AREA
FACILITY TRANSFERS REPORTED TO WATERMASTER
OCTOBER 1, 1993 THROUGH SEPTEMBER 30, 2019

TRANSFER NUMBER	TRANSFEROR	TRANSFEREE	STATE WELL NUMBER	DATE OF CHANGE	SUBAREA
584	RIVERSIDE CEMENT COMPANY - ORO GRANDE PLANT	CALPORTLAND COMPANY - ORO GRANDE PLANT	06N/04W-18L03	10/28/15	ALTO
584	RIVERSIDE CEMENT COMPANY - ORO GRANDE PLANT	CALPORTLAND COMPANY - ORO GRANDE PLANT	06N/04W-19C09	10/28/15	ALTO
584	RIVERSIDE CEMENT COMPANY - ORO GRANDE PLANT	CALPORTLAND COMPANY - ORO GRANDE PLANT	06N/04W-19C10	10/28/15	ALTO
584	RIVERSIDE CEMENT COMPANY - ORO GRANDE PLANT	CALPORTLAND COMPANY - ORO GRANDE PLANT	06N/04W-19C13	10/28/15	ALTO
584	RIVERSIDE CEMENT COMPANY - ORO GRANDE PLANT	CALPORTLAND COMPANY - ORO GRANDE PLANT	06N/04W-19D01	10/28/15	ALTO
584	RIVERSIDE CEMENT COMPANY - ORO GRANDE PLANT	CALPORTLAND COMPANY - ORO GRANDE PLANT	06N/04W-30J01	10/28/15	ALTO
584	RIVERSIDE CEMENT COMPANY - ORO GRANDE PLANT	CALPORTLAND COMPANY - ORO GRANDE PLANT	06N/04W-30J02	10/28/15	ALTO
584	RIVERSIDE CEMENT COMPANY - ORO GRANDE PLANT	CALPORTLAND COMPANY - ORO GRANDE PLANT	06N/04W-30J03	10/28/15	ALTO
584	RIVERSIDE CEMENT COMPANY - ORO GRANDE PLANT	CALPORTLAND COMPANY - ORO GRANDE PLANT	06N/04W-30J04	10/28/15	ALTO
585	VIROSTECK, STEVE AND JULIE	DACOSTA, DEAN EDWARD	04N/01W-23C10	10/28/15	ESTE
585	VIROSTECK, STEVE AND JULIE	DACOSTA, DEAN EDWARD	04N/01W-23C11	10/28/15	ESTE
586	HARVEY, LISA M.	AHN, CHUN SOO AND DAVID	05N/01E-29R01	01/27/16	ESTE
586	HARVEY, LISA M.	AHN, CHUN SOO AND DAVID	05N/01E-29R02	01/27/16	ESTE
590	ROSS, CARL E. LIVING TRUST	WESTERN RIVERS CONSERVANCY	07N/05W-24B01	02/24/16	ALTO
590	ROSS, CARL E. LIVING TRUST	WESTERN RIVERS CONSERVANCY	07N/05W-24B02	02/24/16	ALTO
590	ROSS, CARL E. LIVING TRUST	WESTERN RIVERS CONSERVANCY	07N/05W-24G01	02/24/16	ALTO
590	ROSS, CARL E. LIVING TRUST	WESTERN RIVERS CONSERVANCY	07N/05W-24P04	02/24/16	ALTO
590	ROSS, CARL E. LIVING TRUST	WESTERN RIVERS CONSERVANCY	07N/05W-24P05	02/24/16	ALTO

TABLE 9
MOJAVE BASIN AREA
FACILITY TRANSFERS REPORTED TO WATERMASTER
OCTOBER 1, 1993 THROUGH SEPTEMBER 30, 2019

TRANSFER NUMBER	TRANSFEROR	TRANSFEREE	STATE WELL NUMBER	DATE OF CHANGE	SUBAREA
591	SMITH, ROBERT A.	PACIFIC GAS AND ELECTRIC COMPANY	09N/02W-06B06	02/29/16	CENTRO
592	CAMPBELL FAMILY TRUST	S AND E 786 ENTERPRISES, LLC	04N/01E-05G02	03/23/16	ESTE
592	CAMPBELL FAMILY TRUST	S AND E 786 ENTERPRISES, LLC	05N/01E-32Q02	03/23/16	ESTE
593	CHAPMAN UNIVERSITY	EVERT FAMILY TRUST	09N/04E-21R01	03/23/16	BAJA
593	CHAPMAN UNIVERSITY	EVERT FAMILY TRUST	09N/04E-21R02	03/23/16	BAJA
603	KENWOOD MANAGEMENT, LLC	CHONG, JOAN	08N/04W-10G01	07/27/16	CENTRO
603	KENWOOD MANAGEMENT, LLC	CHONG, JOAN	08N/04W-10G02	07/27/16	CENTRO
604	OLD GROVE PROPERTIES, LLC	35250 YERMO, LLC	09N/01E-05H03	07/27/16	BAJA
605	KIEL, MARY	SAGABEAN-BARKER, KANOEOLOKELANI L.	09N/02E-11Q01	09/28/16	BAJA
605	KIEL, MARY	SAGABEAN-BARKER, KANOEOLOKELANI L.	09N/02E-11Q06	09/28/16	BAJA
605	KIEL, MARY	SAGABEAN-BARKER, KANOEOLOKELANI L.	09N/02E-11Q07	09/28/16	BAJA
608	D'SILVA, MELANIE	POZZATO PARTNERS, LIMITED	10N/01E-35P02	02/22/17	BAJA
608	D'SILVA, MELANIE	POZZATO PARTNERS, LIMITED	10N/01E-35P12	02/22/17	BAJA
----	SECURITY PAVING COMPANY, INC.	CALMAT COMPANY	08N/03E-13C01	05/05/17	BAJA
625	SUNRAY ENERGY, INC.	SUNRAY LAND COMPANY, LLC	09N/01E-13K01	09/27/17	BAJA
625	SUNRAY ENERGY, INC.	SUNRAY LAND COMPANY, LLC	09N/01E-13Q09	09/27/17	BAJA
625	SUNRAY ENERGY, INC.	SUNRAY LAND COMPANY, LLC	09N/01E-24A02	09/27/17	BAJA
625	SUNRAY ENERGY, INC.	SUNRAY LAND COMPANY, LLC	09N/01E-24G01	09/27/17	BAJA
625	SUNRAY ENERGY, INC.	SUNRAY LAND COMPANY, LLC	09N/01E-24G02	09/27/17	BAJA
629	PEARSON, DERYL B.	BOX, GEARY S. AND LAURA	04N/03W-31A01	03/28/18	ALTO
629	PEARSON, DERYL B.	BOX, GEARY S. AND LAURA	04N/03W-31A02	03/28/18	ALTO
630	WESTERN HERITAGE, INC.	HAWKINS, JAMES B.	09N/02E-05B01	03/28/18	BAJA
----	NURSERY PRODUCTS LLC	SYNAGROW-WWT, INC. (DBA NURSURY PRODUCTS, LLC)	10N/05W-36J01	04/23/18	CENTRO

TABLE 9
MOJAVE BASIN AREA
FACILITY TRANSFERS REPORTED TO WATERMASTER
OCTOBER 1, 1993 THROUGH SEPTEMBER 30, 2019

TRANSFER NUMBER	TRANSFEROR	TRANSFEREE	STATE WELL NUMBER	DATE OF CHANGE	SUBAREA
----	NURSERY PRODUCTS LLC	SYNAGROW-WWT, INC. (DBA NURSURY PRODUCTS, LLC)	10N/05W-36J02	04/23/18	CENTRO
631	TSUI, RICHARD	NEWBERRY SPRINGS RECREATIONAL LAKES ASSOCIATION	09N/03E-14B01	05/23/18	BAJA
631	TSUI, RICHARD	NEWBERRY SPRINGS RECREATIONAL LAKES ASSOCIATION	09N/03E-14G01	05/23/18	BAJA
631	TSUI, RICHARD	NEWBERRY SPRINGS RECREATIONAL LAKES ASSOCIATION	09N/03E-14H01	05/25/18	BAJA
639	SHORT, CHARLES H. REVOCABLE TRUST	BUBIER, DIANE GAIL	09N/03E-10B01	07/25/18	BAJA
641	SMITH, WILLIAM E. AND PATRICIA A.	QUAKENBUSH, SAMUEL R.	09N/04E-18R01	09/26/18	BAJA
641	SMITH, WILLIAM E. AND PATRICIA A.	QUAKENBUSH, SAMUEL R.	09N/04E-18R02	09/26/18	BAJA
648	POZZATO PARTNERS, LIMITED	FOOTHILL ESTATES MHP, LLC	10N/01E-35P02	01/23/19	BAJA
648	POZZATO PARTNERS, LIMITED	FOOTHILL ESTATES MHP, LLC	10N/01E-35P12	01/23/19	BAJA
649	WESTERN RIVERS CONSERVANCY	MOJAVE DESERT LAND TRUST	07N/05W-24B01	01/23/19	ALTO
649	WESTERN RIVERS CONSERVANCY	MOJAVE DESERT LAND TRUST	07N/05W-24B02	01/23/19	ALTO
649	WESTERN RIVERS CONSERVANCY	MOJAVE DESERT LAND TRUST	07N/05W-24G01	01/23/19	ALTO
649	WESTERN RIVERS CONSERVANCY	MOJAVE DESERT LAND TRUST	07N/05W-24P04	01/23/19	ALTO
649	WESTERN RIVERS CONSERVANCY	MOJAVE DESERT LAND TRUST	07N/05W-24P05	01/23/19	ALTO
650	HAL-DOR LTD.	DJC CORPORATION	04N/01E-09N01	02/27/19	ESTE
651	DJC CORPORATION	JONES TRUST DATED MARCH 16, 2002	03N/01W-12H05	02/27/19	ESTE
651	DJC CORPORATION	JONES TRUST DATED MARCH 16, 2002	03N/01W-12L01	02/27/19	ESTE
651	DJC CORPORATION	JONES TRUST DATED MARCH 16, 2002	04N/01E-09N01	02/27/19	ESTE
658	SHAW, ROBERT M. AND LORI A. SLATER-SHAW	SAMPLES, BERNARD D. AND JANICE E.	09N/03E-13M02	05/22/19	BAJA
660	CF PROPERTIES, LLC	PRECISION INVESTMENTS SERVICES, LLC	09N/03E-22L01	07/24/19	BAJA
662	DOCIMO LIVING TRUST, ALLEN LEE	NSSLC, INC.	09N/04E-19C01	07/24/19	BAJA

TABLE 9
MOJAVE BASIN AREA
FACILITY TRANSFERS REPORTED TO WATERMASTER
OCTOBER 1, 1993 THROUGH SEPTEMBER 30, 2019

TRANSFER NUMBER	TRANSFEROR	TRANSFEREE	STATE WELL NUMBER	DATE OF CHANGE	SUBAREA
664	BROWN, RONALD A.	NEWBERRY SPRINGS RECREATIONAL LAKES ASSOCIATION	09N/03E-14J01	09/25/19	BAJA
664	BROWN, RONALD A.	NEWBERRY SPRINGS RECREATIONAL LAKES ASSOCIATION	09N/03E-14Q01	09/25/19	BAJA
665	MCINNIS, WILLIAM S.	FINCH, JENIFER	04N/03W-30A03	09/25/19	ALTO
665	MCINNIS, WILLIAM S.	FINCH, JENIFER	04N/03W-30A09	09/25/19	ALTO

PROOF OF SERVICE

STATE OF CALIFORNIA }
COUNTY OF SAN BERNARDINO}

I am employed in the County of the San Bernardino, State of California. I am over the age of 18 and not a party to the within action; my business address is 13846 Conference Center Drive, Apple Valley, California 92307.

On May 18, 2020, the document(s) described below were served pursuant to the Mojave Basin Area Watermaster's Rules and Regulations paragraph 8.B.2 which provides for service by electronic mail upon election by the Party or paragraph 10.D, which provides that Watermaster shall mail a postcard describing each document being served, to each Party or its designee according to the official service list, a copy of which is attached hereto, and which shall be maintained by the Mojave Basin Area Watermaster pursuant to Paragraph 37 of the Judgment. Served documents will be posted to and maintained on the Mojave Water Agency's internet website for printing and/or download by Parties wishing to do so.

Document(s) filed with the court and served herein are described as follows:

NOTICE OF LODGING OF THE 26TH ANNUAL REPORT OF THE MOJAVE BASIN AREA WATERMASTER, WATER YEAR 2018-2019

_X_ (STATE) I declare under penalty of perjury under the laws of the State of California that the above is true and correct.

Executed on May 18, 2020 at Apple Valley, California.

V. Wiegenstein
Valerie Wiegenstein

eSubmit – Document Submission Portal

Delivery Confirmation

Submission ID	Date Received
10270675	5/18/2020 9:37:53 AM

First Name	Middle Name	Last Name
William	J	Brunick

Street Address	City	State	Zip
1839 Commercenter West	San Bernardino	CA	92408

Phone Number	Fax Number	Company / Agency
(909) 889-8301		Brunick, McElhaney & Kennedy PLC

Email Address
jquihuis@bmklawplc.com

New Case	Case Number	Case Type	Court Location
No	208568	Civil	Riverside

Fee Waiver or Other Exemption
Exempt Pursuant to G.C. §6103

Filing as an Attorney	Bar Number	Attorney for
Yes	46289	Mojave Water Agency

Documents

1. Motion to Adjust Free Production Allowance
2. Notice of Lodging

Notes / Special Instructions

IMPORTANT: This document serves as a confirmation of delivery only and the submitted documents have not yet been processed and/or filed by the Superior Court of California, County of Riverside.

Mojave Basin Area Watermaster Service List as of May 18, 2020

Attn: Roberto Munoz
35250 Yermo, LLC
11273 Palms Blvd., Ste. D.
Los Angeles, CA 90066-2122

Attn: John McCallum
Abshire, David V.
P. O. Box # 2059
Lucerne Valley, CA 92356-2059

Attn: Daniel Best
Adelanto, City Of
11600 Air Expressway
Adelanto, CA 92301-1914

(adesdevon@gmail.com)
Ades, John and Devon (via email)

Attn: Kent T. Christensen
(Kchristensen@ducommun.com)
Aerochem, Inc. (via email)
4001 El Mirage Rd.
El Mirage, CA 92301-9489

Attn: Lori Clifton
(lclifton@robarenterprises.com)
Agcon, Inc. (via email)
17671 Bear Valley Road
Hesperia, CA 92345-4902

Attn: Chun Soo and Wha Ja Ahn
(chunsooahn@naver.com)
Ahn Revocable Living Trust (via email)
P. O. Box 45
Apple Valley, CA 92307-0001

Attn: Simon Ahn (ssahn58@gmail.com)
Ahn Revocable Trust (via email)
29775 Hunter Road
Murrieta, CA 92563-6710

Attn: David Ahn (davidahnmd@gmail.com,
chunsooahn@naver.com)
Ahn, Chun Soo and David (via email)
19130 San Jacinto Way
Apple Valley, CA 92308-6748

Attn: Chun Soo Ahn (chunsooahn@naver.com)
Ahn, Chun Soo and Wha Ja (via email)
P. O. Box 45
Apple Valley, CA 92307-0001

Ake, Charles J. and Marjorie M.
2301 Muriel Drive, Apt. 67
Barstow, CA 92311-6757

Attn: Ana Chavez
American States Water Company
1920 W. Corporate Way
Anaheim, CA 92801-5373

Anderson, Ross C. and Betty J.
13853 Oakmont Dr.
Victorville, CA 92395-4832

Attn: Daniel B. Smith (avfcwd@hotmail.com)
Apple Valley Foothill County Water District
(via email)
22545 Del Oro Road
Apple Valley, CA 92308-8206

Attn: Matthew Patterson
Apple Valley Heights County Water District
P. O. Box 938
Apple Valley, CA 92308-0938

Attn: Mathew Schulenberg
Apple Valley Unified School District
12555 Navajo Road
Apple Valley, CA 92308-7256

Attn: Emely and Joe Saltmeris
Apple Valley View Mutual Water Company
P. O. Box 3680
Apple Valley, CA 92307-0072

Attn: Tina Kuhns
Apple Valley, Town Of
14955 Dale Evans Parkway
Apple Valley, CA 92307-3061

Attn: David L. Penrice
(dpenrice@acmwater.com)
Aqua Capital Management, LP (via email)
7914 W. Dodge Rd., Ste. 482
Omaha, NE 68114-3417

Archibek, Eric
41717 Silver Valley Road
Newberry Springs, CA 92365-9517

Attn: Angel Arguelles
Arguelles Revocable Trust, Alfredo A. and
Ana. M.
48001 Silver Valley Road
Newberry Springs, CA 92365

Attn: Blaine Bilderback
(Blaine.Bilderback@bnsf.com)
Atchison, Topeka, Santa Fe Railway Company
(via email)
2301 Lou Menk Dr. GOB-3W
Fort Worth, TX 76131-2825

Attn: Blaine Bilderback
Atchison, Topeka, Santa Fe Railway Company
2301 Lou Menk Drive, GOB-3W
Fort Worth, TX 76131-2825

Avila, Angel and Evalia
1523 S. Visalia
Compton, CA 90220-3946

Attn: Sheré R. Bailey
(LegalPeopleService@gmail.com)
Bailey 2007 Living Revocable Trust, Sheré R.
(via email)
10428 National Blvd
Los Angeles, CA 90034-4664

Attn: Daniel Shaw (barhwater@gmail.com)
Bar H Mutual Water Company (via email)
P. O. Box 844
Lucerne Valley, CA 92356-0844

Barber, James B.
43774 Cottonwood Road
Newberry Springs, CA 92365

Attn: Casey Slusser
(barlenwater@hotmail.com;
casey.slusser@gmail.com)
Bar-Len Mutual Water Company (via email)
P. O. Box 77
Barstow, CA 92312-0077

Attn: Curtis Palmer
Baron, Susan and Palmer, Curtis
141 Road 2390
Aztec, NM 87410-9322

Attn: Jennifer Riley (hriley@barstowca.org)
Barstow, City of (via email)
220 East Mountain View Street -Suite A
Barstow, CA 92311

Mojave Basin Area Watermaster Service List as of May 18, 2020

Attn: Barbara Davison
Bass Trust, Newton T.
14924 Chamber Lane
Apple Valley, CA 92307-4912

Attn: Remo E. Bastianon
Bastianon Revocable Trust
9484 Iroquois Rd.
Apple Valley, CA 92308-9151

Attn: Mike Beinschroth
(Beinschroth@gmail.com)
Beinschroth Family Trust (via email)
18794 Sentenac
Apple Valley, CA 92307-5342

Beinschroth, Andy Eric
6719 Deep Creek Road
Apple Valley, CA 92308-8711

Attn: Chuck Bell (chuckb@sisp.net)
Bell, Charles H. Trust dated March 7, 2014
(via email)
P. O. Box 193
Lucerne Valley, CA 92356-0193

Best, Byron L.
21461 Camino Trebol
Lake Forest, CA 92630-2011

Borja, Leonil T. and Tital L.
20784 Iris Canyon Road
Riverside, CA 92508-

Box, Geary S. and Laura
P. O. Box 402564
Hesperia, CA 92340-2564

Attn: Alicia Alexander
Bracht, William F. and Alexander, Alicia M.
12439 Addison Street
N. Hollywood, CA 91607

Attn: Marvin and Carroll Brommer
Brommer Family Trust
1604 N. Laurel Ave
Upland, CA 91784-1920

Attn: Paul Johnson
Brown, Bobby G. and Valeria R.
26776 Vista Road
Helendale, CA 92342-9789

Brown, Jennifer
10001 Choiceana Ave.
Hesperia, CA 92345

Bruneau, Karen
19575 Bear Valley Rd.
Apple Valley, CA 92308-5104

(irim@aol.com)
Bryant, Ian (via email)
15434 Sequoia Avenue - Office
Hesperia, CA 92345-1667

(bubierbear@msn.com)
Bubier, Diane Gail (via email)
46263 Bedford Rd.
Newberry Springs, CA 92365-9819

Attn: Noah Furie
Budget Finance Company
1849 Sawtelle Blvd., Ste. 700
Los Angeles, CA 90025-7012

Bunnell, Dick
8589 Volga River Circle
Fountain Valley, CA 92708-5536

(kjbco@yahoo.com)
Bush, Kevin (via email)
7768 Sterling Ave.
San Bernardino, CA 92410-4741

Attn: Shanna Ghale (shanna.ghale@associa.us)
Calico Lakes Homeowners Association (via
email)
11860 Pierce Street, Suite 100
Riverside, CA 92505-5178

Attn: Michael P. Naze
(michael.naze@dot.ca.gov)
California Department Of Transportation (via
email)
464 W. 4th Street
San Bernardino, CA 92401-1407

Attn: Robert W. Bowcock
CalMat Company
405 N. Indian Hill Blvd.
Claremont, CA 91711-4614

Attn: Jessica Gammett
(jgammett@calportland.com)
CalPortland Company - Agriculture (via email)
19409 National Trails Hwy
Oro Grande, CA 92368-9705

Attn: Jessica Gammett
(jgammett@calportland.com)
CalPortland Company - Oro Grande Plant (via
email)
19409 National Trails Hwy
Oro Grande, CA 92368-9705

Attn: Tony Camanga
Camanga, Tony and Marietta
48924 Bedford Rd.
Newberry Springs, CA 92365

Campbell, M. A. and Dianne
12526 Donegal Way
Houston, TX 77047-2810

Carlton, Susan
P.O. Box 193
Yermo, CA 92398-0193

Attn: Kevin Mangold
Casa Colina Foundation
P.O. Box 1760
Lucerne Valley, CA 92356

Mojave Basin Area Watermaster Service List as of May 18, 2020

Attn: Danielle Stewart
(danielle.stewart@wildlife.ca.gov;
Richard.Kim@wildlife.ca.gov;
Alisa.Ellsworth@wildlife.ca.gov)
CDFW - Camp Cady (via email)
4775 Bird Farm Road
Chino Hills, CA 91709-3175

Attn: Jared Beyeler
CDFW - Mojave Narrows Regional Park
777 East Rialto Avenue
San Bernardino, CA 92415-0763

Attn: Paco Cabral
(paco.cabral@wildlife.ca.gov;
rebecca.jones@wildlife.ca.gov)
CDFW - Mojave River Fish Hatchery (via email)
12550 Jacaranda Avenue
Victorville, CA 92395-5183

Attn: Alejandra Silva
(darlenemarie.bray@cemex.com;
alejandrav.silva@cemex.com)
Cemex, Inc. (via email)
16888 North E. Street
Victorville, CA 92394-2999

Attn: Mary Tarrab
Center Water Company
P. O. Box 616
Lucerne Valley, CA 92356-0616

Attn: Allene Rozell Cherie Krack
Chafa, Larry R. and Delinda C.
P. O. Box 796
Ronan, MT 59864-0796

Attn: Mary M Ross
Chamisal Mutual Water Company
1442 El Mirage Road
El Mirage, CA 92301-9500

Attn: Carl Pugh (cpugh3@aol.com)
Cheyenne Lake, Inc. (via email)
44658 Valley Center Rd
Newberry Springs, CA 92365-

Choi, Yong Il and Joung Ae
34424 Mountain View Road
Hinkley, CA 92347-9412

(joancksp@hotmail.com)
Chong, Joan (via email)
35000 Indian Trail
Helendale, CA 92342-9782

Christison, Joel
P. O. Box 9048
Alta Loma, CA 91701-1048

Attn: Hwa-Yong Chung
Chung, et al.
11446 Midway Ave.
Lucerne Valley, CA 92356-8792

Clark, Arthur
P. O. Box 4513
Blue Jay, CA 92317-4513

Attn: Manoucher Sarbaz
Club View Partners
9903 Santa Monica Blvd., PMB #541
Beverly Hills, CA 90212-1671

Conner, William H.
11535 Mint Canyon Rd.
Agua Dulce, CA 91390-4577

Contratto, Ersula
21814 Hinkley Road
Barstow, CA 92311

Attn: George Starke
Corbridge, Linda S.
8743 Vivero St
Rancho Cucamonga, CA 91730-

Cross, Francis and Beverly
156 W 100 N
Jerome, ID 83385-5256

Cross, Sharon I.
P. O. Box 922
Lucerne Valley, CA 92356

Attn: Jay Hooper (jayho123@gmail.com)
Crown Cambria, LLC (via email)
9860 Gidley St.
El Monte, CA 91731-1110

Attn: Alessia Morris
Crystal Lakes Property Owners Association
P. O. Box 351
Yermo, CA 92398

(dacostadean@gmail.com)
DaCosta, Dean Edward (via email)
32307 Foothill Road
Lucerne Valley, CA 92356-8526

Attn: Crystal Romero
(daggettcsd@outlook.com;
daggettwater427@gmail.com)
Daggett Community Services District (via email)
P. O. Box 308
Daggett, CA 92327-0308

Attn: Steve and Dana Rivett
Daggett Ranch, LLC
P. O. Box 112
Daggett, CA 92327-0112

(ron@sc-studios.com;
ron@dadcopowerandlights.com)
Dahlquist, George R. (via email)
8535 Vine Valley Drive
Sun Valley, CA 91352-

Darr, James S.
40716 Highway 395
Boron, CA 93516

Attn: Alan L. De Jong
De Jong Family Trust
46561 Fairview Road
Newberry Springs, CA 92365-9230

Mojave Basin Area Watermaster Service List as of May 18, 2020

Attn: Randy Wagner
Dennison, Quentin D. - Clegg, Frizell and Joke
44579 Temescal Street
Newberry Springs, CA 92365

Attn: Marie McDaniel
Desert Dawn Mutual Water Company
P. O. Box 392
Lucerne Valley, CA 92356-0392

Attn: Denise Courtney
Desert Springs Mutual Water Company
P. O. Box 396
Lucerne Valley, CA 92356-0396

Attn: Debby Wyatt
DLW Revocable Trust
13790 Chateau Court
Apple Valley, CA 92307

Attn: Larry Warren
Dolch, Robert and Judy
15760 Stoddard Wells Road
Victorville, CA 92395-2846

Donaldson, Jerry and Beverly
16736 B Road
Delta, CO 81416-8501

Attn: Jeffery Lidman
Dora Land, Inc.
P. O. Box 1405
Apple Valley, CA 92307-0026

Attn: David Dorrance
Dorrance, David W. and Tamela L.
2027 Valleria Court
Sugar Land, TX 77479-

Dowell, Leonard
345 E Carson St.
Carson, CA 90745-2709

Evenson, Edwin H. and Joycelaine C.
P. O. Box 66
Oro Grande, CA 92368-0066

Attn: Stephanie L. Evert
(severt2166@aol.com)
Evert Family Trust (via email)
19201 Parker Circle
Villa Park, CA 92861-1302

Eygnor, Robert E.
23032 Bryman Road
Oro Grande, CA 92368-9642

Attn: David Dittenmore
(d2dittemore@bop.gov)
Federal Bureau of Prisons, Victorville (via email)
P. O. Box 5400
Adelanto, CA 92301-5400

Fejfar, Monica Kay
34080 Ord Street
Newberry Springs, CA 92365-9791

(afc30@yahoo.com)
Fernandez, Arturo (via email)
1001 French Street, Apt. 2
Santa Ana, CA 92701-3769

Ferro, Dennis and Norma
1311 1st Ave. N
Jacksonville Beach, FL 32250-3512

(ropingmom3@yahoo.com)
Finch, Jenifer (via email)
9797 Lewis Lane
Apple Valley, CA 92308-8357

Attn: Alex and Jerrica Liu
(alexliu1950@gmail.com;
alexroseanneliu@yahoo.com)
First CPA LLC (via email)
11683 Forest Grove
El Monte, CA 91732-2221

Attn: Carl Fischer (carlsfischer@hotmail.com;
fischer@fischercompanies.com)
Fischer Revocable Living Trust (via email)
1372 West 26th St.
San Bernardino, CA 92405-3029

Attn: Paul Johnson
Fisher Trust, Jerome R.
7603 Hazeltine
Van Nuys, CA 91405

Attn: Allen Yadgari
(Allen@skylinecompany.com)
Foothill Estates MHP, LLC (via email)
9454 Wilshire Blvd. Penthouse
Beverly Hills, CA 90212-2937

(cfrates@renewablegroup.com)
Frates, D. Cole (via email)
113 S La Brea Ave., 3rd Floor
Los Angeles, CA 90036-2998

Attn: Martin Frazier
Frazier, et al.
8707 Deep Creek Rd
Apple Valley, CA 92308-

Attn: Deborah A. Friend
Friend, Joseph and Deborah
P. O. Box 253
Barstow, CA 92312-0253

Attn: Mark Asay (bettybrock@ironwood.org;
waltbrock@ironwood.org)
Fundamental Christian Endeavors, Inc. (via email)
49191 Cherokee Road
Newberry Springs, CA 92365

Gabrych, Eugene
2006 Old Highway 395
Fallbrook, CA 92028-8816

Attn: Mitch Hammack
Gabrych, Eugene
34650 Minneola Rd
Newberry Springs, CA 92365-

Gabrych, Eugene
2006 Old Highway 395
Fallbrook, CA 92028

Gaeta, Miguel and Maria
9366 Joshua Avenue
Lucerne Valley, CA 92356-8273

Attn: Jay Storer
Gaeta, Trinidad
10551 Dallas Avenue
Lucerne Valley, CA 92356

Mojave Basin Area Watermaster Service List as of May 18, 2020

Attn: Bruce Gaines (bgaines4@verizon.net)
Gaines Family Trust, Jack and Mary (via email)
8225 Marina Pacifica Drive N.
Long Beach, CA 90803-7006

Garcia, Daniel
9773 Summerhill Rd.
Alta Loma, CA 91737-1668

Attn: Sang Hwal Kim
Gardena Mission Church, Inc.
P. O. Box 304
Lucerne Valley, CA 92356-0304

Garg, Om P.
178 Follyhatch
Irvine, CA 92618-1050

Attn: Brent Peterson
Gayjikian, Samuel and Hazel
12019 Kalnor Ave
Norwalk, CA 90650-

Attn: Jeffrey Edwards (jeffrey.edwards@genon.com)
GenOn California South, LP (via email)
P. O. Box 337
Daggett, CA 92327-0337

Attn: Nereida Gonzalez (ana.chavez@gswater.com, Nereida.Gonzalez@gswater.com)
Golden State Water Company (via email)
1920 W. Corporate Way
Anaheim, CA 92801-5373

Attn: Denise Johnson
Gordon Acres Water Company
P. O. Box 1035
Lucerne Valley, CA 92356-1035

Gray, George F. and Betty E.
975 Bryant
Calimesa, CA 92320-1301

Attn: Brian E. Bolin
Green Acres Estates
P. O. Box 29
Apple Valley, CA 92307-0001

Attn: Nick Grill (terawatt@juno.com)
Grill, Nicholas P. and Millie D. (via email)
P. O. Box 306
Hinkley, CA 92347-0306

Gubler, Hans
P. O. Box 3100
Landers, CA 92285

Attn: Tamara J Skoglund (TamaraMcKenzie@aol.com)
Gulbranson, Merlin (via email)
511 Minnesota Ave W
Gilbert, MN 55741-

Gutierrez, Jose and Gloria
24116 Santa Fe
Hinkley, CA 92347

Attn: Bryan C. Haas and Mary H. Hinkle (resrvc4you@aol.com)
Haas, Bryan C. and Hinkle, Mary H. (via email)
14730 Tigertail Road
Apple Valley, CA 92307-

Attn: Bryan C. Haas and Mary H. Hinkle (resrvc4you@aol.com)
Haas, Bryan C. and Hinkle, Mary H. (via email)
14730 Tigertail Road
Apple Valley, CA 92307-5249

(hackbarthco@sbcglobal.net)
Hackbarth, Edward E. (via email)
293 Winfield Circle
Corona, CA 92880-6943

Attn: Doug and Cheryl Hamilton
Hamilton Family Trust
19945 Round Up Way
Apple Valley, CA 92308-8338

Attn: William Handrinos
Handrinos, Nicole A.
1140 Parkdale Rd.
Adelanto, CA 92301-9308

Attn: Donald F. Hanify
Hanify, Michael D., dba - White Bear Ranch
PO BOX 1021
Yermo, CA 92398-1021

Attn: Matt Wood (Matt.Wood@Hanson.com)
Hanson Aggregates WRP, Inc. (via email)
P. O. Box 1115
Corona, CA 92878-1115

Attn: Mary Jane Hareson
Hareson, Nicholas and Mary
1737 Anza Avenue
Vista, CA 92084-3236

Attn: Kenny Harmsen (harmsencow@aol.com)
Harmsen Family Trust (via email)
23920 Community Blvd.
Hinkley, CA 92347-9721

Attn: Neal Davies (jfaubus@terra-gen.com; NDavies@terra-gen.com)
Harper Lake Company VIII (via email)
43880 Harper Lake Road
Hinkley, CA 92347

Harter, Joe and Sue
34530 Minneola Road
Newberry Springs, CA 92365-9191

(harveyl.92356@gmail.com)
Harvey, Lisa M. (via email)
P. O. Box 1187
Lucerne Valley, CA 92356-

(james@toysfortrucks.com)
Haskins, James J. (via email)
11352 Hesperia Road, #2
Hesperia, CA 92345-2165

Hass, Pauline L.
P. O. Box 273
Newberry Springs, CA 92365-

(DeliaHawkins@yahoo.com)
Hawkins, James B. (via email)
7439 Craner Ave
Sun Valley, CA 91352-4858

Attn: Craig Carlson (kcox@helendalecsd.org; ccarlson@helendalecsd.org)
Helendale Community Services District (via email)
P. O. Box 359
Helendale, CA 92342-0359

Mojave Basin Area Watermaster Service List as of May 18, 2020

Attn: Deanna Dibble
Helendale School District
P. O. Box 249
Helendale, CA 92342

Attn: Jim Martin
Hendley, Rick and Barbara
P. O. Box 144
Yermo, CA 92398-0144

Hensley, Mark P.
35523 Mountain View Rd
Hinkley, CA 92347-9613

Hert, Scott
P. O. Box 590
Lucerne Valley, CA 92356-0590

Attn: Jeremy McDonald
(jmcdonald@cityofhesperia.us)
Hesperia - Golf Course, City of (via email)
9700 Seventh Avenue
Hesperia, CA 92345-3493

Attn: Janie Martines (Jmartines@tvgllc.com)
Hesperia Venture I, LLC (via email)
10 Western Road
Wheatland, WY 82201-8936

Attn: Jeremy McDonald
(jmcdonald@cityofhesperia.us)
Hesperia Water District (via email)
9700 7th Avenue
Hesperia, CA 92345-3493

Attn: Jeremy McDonald
(tsouza@cityofhesperia.us)
Hesperia, City of (via email)
9700 Seventh Avenue
Hesperia, CA 92345-3493

Attn: Patricia Mohr (ghd123@earthlink.net)
Hettinga Revocable Trust (via email)
14651 South Grove Ave.
Ontario, CA 91762-7704

Attn: Ed Knauff
Hi Desert Mutual Water Company
23667 Gazana Street
Barstow, CA 92311

(leehiett@hotmail.com)
Hiett, Harry L. (via email)
P. O. Box 272
Daggett, CA 92327-0272

Attn: Robert W. Bowcock
High Desert Associates, Inc.
405 North Indian Hill Blvd.
Claremont, CA 91711-4614

Attn: Lori Clifton
(lclifton@robarenterprises.com)
Hi-Grade Materials Company (via email)
17671 Bear Valley Road
Hesperia, CA 92345-4902

Attn: Frank Hilarides
Hilarides 1998 Revocable Family Trust
37404 Harvard Road
Newberry Springs, CA 92365

Attn: Katherine Hill (Khill9@comcast.net)
Hill Family Trust and Hill's Ranch, Inc. (via email)
84 Dewey Street
Ashland, OR 97520-

Attn: Mary Thomas
Hitchin Lucerne, Inc.
P. O. Box 749
Lucerne Valley, CA 92356-0749

Ho, Ting-Seng and Ah-Git
P.O. Box 20001
Bakersfield, CA 93390-0001

Attn: Joan Rohrer
Hollister, Robert H. and Ruth M.
P. O. Box 2
Newberry Springs, CA 92365-0002

Attn: Jeffrey R Holway and Patricia Gage
(patricia.gage@yahoo.com)
Holway Jeffrey R and Patricia Gage (via email)
1401 Wewatta St. #1105
Denver, CO 80202-1348

Holway, Jeffrey R
1401 Wewatta St. #1105
Denver, CO 80202-1348

Attn: Katherine K Hsu
Holy Heavenly Lake, LLC
1261 S. Lincoln Ave.
Monterey Park, CA 91755-5017

Attn: Paul Hong
Hong, Paul B. and May
P. O. Box #1432
Covina, CA 91722-0432

Attn: Sandra D. Hood
Hood Family Trust
2142 W Paseo Del Mar
San Pedro, CA 90732-4557

Attn: Gretchen Horton
Horton, John
47716 Fairview Road
Newberry Springs, CA 92365-9258

Attn: Gretchen Horton
Horton's Children's Trust
47716 Fairview Road
Newberry Springs, CA 92365-9258

Attn: Norman A. Howard
Howard, et al.
P. O. Box 5528
Mt. Carmel, UT 84755-5528

Attn: Ester Hubbard
Hubbard, Ester and Mizuno, Arlean
PO Box 64
Tustin, CA 92781-0064

Attn: John Driscoll
Huerta, Hector
P. O. Box 2190
Temecula, CA 92593-2190

(hunt5089@outlook.com)
Hunt, Connie (via email)
39392 Burnside Loop
Astoria, OR 97103-8248

Attn: Ralph Hunt
Hunt, Ralph M. and Lillian F.
P. O. Box 603
Yermo, CA 92398-0603

Mojave Basin Area Watermaster Service List as of May 18, 2020

Attn: Daniel and Karen Gray
(calivolunteer@verizon.net)
Hyatt, James and Brenda (via email)
31726 Fremont Road
Newberry Springs, CA 92365

Attn: Steve Kim (stevekim1026@gmail.com)
Im, Nicholas Nak-Kyun (via email)
P. O. Box 2926
Victorville, CA 92393-2926

Irvin, Bertrand W.
P. O. Box 467
Newberry Springs, CA 92365-0467

Attn: Sebastian Marzaro (italmood@aol.com)
Italmood Inc., et. al. (via email)
80 Maple Road
Easton, CT 06612-1036

Attn: James Jackson Jr.
Jackson, James N. Jr Revocable Living Trust
1245 S. Arlington Avenue
Los Angeles, CA 90019-3517

Attn: Lawrence Dean
Jackson, Ray Revocable Trust No. 45801
P.O. Box 8250
Redlands, CA 92375-1450

Attn: Audrey Goller
(linda.rainer@newportpacific.com)
Jamboree Housing Corporation (via email)
15940 Stoddard Wells Rd - Office
Victorville, CA 92395-2800

Attn: Gary A. Ledford
Jess Ranch Water Company
906 Old Ranch Road
Florissant, CO 80816-

Johnson, Carlean
8626 Deep Creek Road
Apple Valley, CA 92308

Johnson, Ronald
1156 Clovis Circle
Dammeron Valley, UT 84783-5211

Attn: Lawrence W. Johnston
Johnston, Harriet and Johnston, Lawrence W.
P. O. Box 401472
Hesperia, CA 92340-1472

Attn: Magdalena Jones
(mygoldenbiz9@gmail.com)
Jones Trust dated March 16, 2002 (via email)
35300 Old Woman Springs Road
Lucerne Valley, CA 92356-7706

Jones, Joette
81352 Fuchsia Ave.
Indio, CA 92201-5329

Attn: Paul Jordan
Jordan Family Trust
1650 Silver Saddle Drive
Barstow, CA 92311-2057

Attn: Ray Gagne
Jubilee Mutual Water Company
P. O. Box 1016
Lucerne Valley, CA 92356

Attn: Lee Logsdon
Juniper Riviera County Water District
P. O. Box 386
Apple Valley, CA 92307

Attn: Ash Karimi
Karimi, Hooshang
1254 Holmby Ave
Los Angeles, CA 90024-

Attn: Robert R. Kasner
(Robertkasner@aol.com)
Kasner Family Limited Partnership (via email)
11584 East End Avenue
Chino, CA 91710-

(Robertkasner@aol.com)
Kasner, Robert (via email)
11584 East End Avenue
Chino, CA 91710-1555

Katcher, August M. and Marceline
47887 Palo Verde Lane
Newberry Springs, CA 92365

Kemp, Robert and Rose
48441 National Trails Highway
Newberry Springs, CA 92365

Attn: Peggy Shaughnessy
Kemper Campbell Ranch
10 Kemper Campbell Ranch Road
Victorville, CA 92395-3357

Kim, Jin S. and Hyun H.
53 Bluecoat
Irvine, CA 92620

Attn: Alan and Annette De Jong
Kim, Joon Ho and Mal Boon Revocable Trust
46561 Fairview Road
Newberry Springs, CA 92365-9230

(juskim67@yahoo.com)
Kim, Ju Sang (via email)
1225 Crestview Dr
Fullerton, CA 92833-2206

Kim, Seon Ja
34981 Piute Road
Newberry Springs, CA 92365-9548

(carolynko@cox.net)
Koegler, Ronald R. and Carolyn V. (via email)
1001 Tremonto Road
Santa Barbara, CA 93103-1740

Attn: Richard Koering and Donna Koering
Koering, Richard and Koering, Donna
40909 Mt. View
Newberry Springs, CA 92365-9414

Kosharek, John and Joann
P. O. Box 357
Newberry Springs, CA 92365-0357

Attn: Catherine Cerri
(ccerri@lakearrowheadcsd.com)
Lake Arrowhead Community Services District
(via email)
P. O. Box 700
Lake Arrowhead, CA 92352-0700

Mojave Basin Area Watermaster Service List as of May 18, 2020

Attn: Daniel Lindenman
(happytiredwaterdog@yahoo.com)
Lake Jodie Property Owners Association (via email)
14850 Melba Court
Victorville, CA 92394-1074

Attn: Nancy Lan
Lake Waikiki
230 Hillcrest Drive
La Puente, CA 91744-4816

Attn: Timothy M. Rohm
(timrohmbuildings@gmail.com)
Lake Wainani Owners Association (via email)
22295 Mission Hills Lane
Yorba Linda, CA 92887-9288

(PhillipLam99@Yahoo.com)
Lam, Phillip (via email)
864 Sapphire Court
Pomona, CA 91766-5171

(jlangley@kurschgroup.com)
Langley, James (via email)
12277 Apple Valley Road, Ste. #120
Apple Valley, CA 92308-1701

Langley, Michael R. and Sharon
P. O. Box 524
Yermo, CA 92398-0524

Attn: Vanessa Laosy
Lavanh, et al.
18203 Yucca St.
Hesperia, CA 92345-

Attn: Robert Lawrence Jr.
Lawrence, William W.
P. O. Box 98
Newberry Springs, CA 92365

Lawson, Ernest and Barbara
20277 Rock Springs Road
Apple Valley, CA 92308

Attn: Anna K. Lee (aklee219@gmail.com)
Lee, Anna K. and Eshban K. (via email)
11140 Mesquite Ave.
Loma Linda, CA 92354-6556

Lee, Doo Hwan
P. O. Box 556
Lucerne Valley, CA 92356-0556

Attn: Sepoong & Woo Poong Lee
Lee, et al., Sepoong and Woo Poong
#6 Ensueno East
Irvine, CA 92620-

Attn: Eric Archibek
Lee, Vin Jang T.
41717 Silver Valley Road
Newberry Springs, CA 92365

Lenhert, Ronald and Toni
10083 Deep Creek Rd.
Apple Valley, CA 92308-8322

Attn: Brad Francke
LHC Alligator, LLC
P. O. Box 670
Upland, CA 91785-0670

Attn: Billy Liang
Liang, Yuan - I and Tzu - Mei Chen
4192 Biscayne St
Chino, CA 91710-3196

Attn: Eric Larsen
(eric.larsen@libertyutilities.com;
tony.pena@libertyutilities.com)
Liberty Utilities (Apple Valley Ranchos Water) Corp. (via email)
P. O. Box 7005
Apple Valley, CA 92307

Attn: James Lin
Lin, Kuan Jung and Chung, Der-Bing
2026 Turnball Canyon
Hacienda Heights, CA 91745-

Attn: Mei Li
Lo, et al.
2826 Sycamore Lane
Arcadia, CA 91006-6352

Attn: Patricia Miranda
Lopez, Baltazar
12318 Post Office Rd
Lucerne Valley, CA 92356-

Low, Dean
P. O. Box 1267
Monrovia, CA 91017-1267

Lua, Michael T. and Donna S.
18838 Aldridge Place
Rowland Heights, CA 91748-4890

Attn: Gwen L. Bedics
Lucerne Valley Mutual Water Company
P. O. Box 1311
Lucerne Valley, CA 92356

Attn: Manoucher Sarbaz
Lucerne Valley Partners
9903 Santa Monica Blvd., PMB #541
Beverly Hills, CA 90212-1671

Attn: Marian Walent
(LVVMC677@gmail.com)
Lucerne Vista Mutual Water Company (via email)
P. O. Box 677
Lucerne Valley, CA 92356-0677

Attn: Carolyn Lucky
Luckey 2010 Revocable Trust
10967 Kelvington Ln
Apple Valley, CA 92308-3647

Attn: Eugene R. & Vickie R. Bird
M Bird Construction
1613 State Street, Ste. 10
Barstow, CA 92311-4162

Mojave Basin Area Watermaster Service List as of May 18, 2020

Attn: Maria Martinez
M.B. Landscaping and Nursery, Inc.
20300 Figueroa Street
Carson, CA 90745-1212

Attn: Robert Saidi
Mahjoubi, Afsar S.
46622 Fairview Road
Newberry Springs, CA 92365

Maloney, Janice
42525 Silver Valley Road
Newberry Springs, CA 92365

Attn: Jimmy Berry
Manning, Sharon S.
19332 Balan Road
Rowland Heights, CA 91748-4017

Attn: Allen Marcroft
Marcroft, James A. and Joan
P. O. Box 519
Newberry Springs, CA 92365

Attn: James M. Hansen, Jr.
(gmmrcwd@gmail.com; gm@mrcwd.org)
Mariana Ranchos County Water District (via email)
9600 Manzanita Street
Apple Valley, CA 92308-8605

Marshall, Charles
32455 Lakeview Road
Newberry Springs, CA 92365-9482

Martin, Michael D. and Arlene D.
32942 Paseo Mira Flores
San Juan Capistrano, CA 92675

Attn: Rod Sexton
McCollum, Charles L.
15074 Spruce St
Hesperia, CA 92345-2950

(mizzenmouse@hotmail.com)
McKinney, Paula (via email)
144 East 72nd
Tacoma, WA 98404-1060

Attn: Olivia L. Mead
Mead Family Trust
31314 Clay River Road
Barstow, CA 92311-2057

Attn: David I. Milbrat
Milbrat, Irving H.
P. O. Box 487
Newberry Springs, CA 92365-0487

Attn: Donna Miller
Miller Living Trust
7588 San Remo Trail
Yucca Valley, CA 92284-9228

Attn: David Rib (drib@mitsubishicement.com)
Mitsubishi Cement Corporation (via email)
5808 State Highway 18
Lucerne Valley, CA 92356-8179

Attn: Philip Mizrahie
Mizrahie, et al.
4105 W. Jefferson Blvd.
Los Angeles, CA 90048-

Attn: Thomas A. Hrubik (tahgolf@aol.com)
MLH, LLC (via email)
P. O. Box 2611
Apple Valley, CA 92307-0049

Attn: Peter Satin (peter@mdlt.org)
Mojave Desert Land Trust (via email)
P. O. Box 1544
Joshua Tree, CA 92252-0849

Attn: Jose Manuel Bravo
(jmanuel.bravo@atlanticayield.com)
Mojave Solar, LLC (via email)
42134 Harper Lake Road
Hinkley, CA 92347-9305

Attn: Doug Kerns
(tmccarthy@mojavewater.org)
Mojave Water Agency (via email)
13846 Conference Center Drive
Apple Valley, CA 92307-4377

Attn: Manoucher Sarbaz
Monaco Investment Company
9903 Santa Monica Blvd., PMB #541
Beverly Hills, CA 90212-1671

Attn: Billie Elliot (Billie@ElliotsPlace.com)
Morris Trust, Julia V. (via email)
7649 Cypress Dr.
Lanexa, VA 23089-9320

Moss, Lawrence W. and Helen J.
38338 Old Woman Springs Road Spc# 72
Lucerne Valley, CA 92356-8116

Attn: Jennie Most
Most Family Trust
23780 Cuyama Road
Apple Valley, CA 92307-6723

Attn: Dennis Hills
Mulligan, Robert and Inez
P. O. Box 1507
St. Helena, OR 97051-1507

Murphy, Jean
46126 Old National Trails Highway
Newberry Springs, CA 92365-9025

(zmusic@glemwoodnyc.com)
Music, Zajo (via email)
43830 Cottonwood Rd
Newberry Springs, CA 92365-8510

Attn: James Hansen
(gm@marianaranchoscwd.org)
Navajo Mutual Water Company (via email)
21724 Hercules St.
Apple Valley, CA 92308-8490

Attn: Billy Liang (flossdaily@hotmail.com;
asaliking@yahoo.com)
New Springs Limited Partnership (via email)
4192 Biscayne St.
Chino, CA 91710-3196

Attn: Le Hayes
Newberry Community Services District
P. O. Box 206
Newberry Springs, CA 92365-0206

Attn: Jeff Gaastra (jeff@weaponsedge.com)
Newberry Springs Recreational Lakes Association (via email)
32935 Dune Road, Space 10
Newberry Springs, CA 92365-

Mojave Basin Area Watermaster Service List as of May 18, 2020

Attn: Mary Ann Norris
Norris Trust, Mary Ann
29611 Exeter Street
Lucerne Valley, CA 92356-8261

Attn: Kenton Eatherton
(keatherton@verizon.net)
NSSLC, Inc. (via email)
9876 Moon River Circle
Fountain Valley, CA 92708-7312

Nuñez, Luis Segundo
9154 Golden Seal Court
Hesperia, CA 92345-0197

Attn: Pearl or Gail Nunn
Nunn Family Trust
P. O. Box 545
Apple Valley, CA 92307-0010

Attn: Jeff Gaastra (jeffgaastra@gmail.com;
andy@seesmachine.com;
bbswift4044@cox.net)
O. F. D. L., Inc. (via email)
32935 Dune Road, #10
Newberry Springs, CA 92365-9175

Attn: Chun Soo Ahn (chunsooahn@naver.com)
Oasis World Mission (via email)
P. O. Box 45
Apple Valley, CA 92307-0001

Attn: Curt Mitchell
Odessa Water District
220 E. Mountain View Street, Suite A
Barstow, CA 92311-2888

Attn: Dorothy Ohai
Ohai, Reynolds and Dorothy
13450 Monte Vista
Chino, CA 91710-5149

Attn: Ralph McCullers
(ralph.mccullers@omya.com)
Omya California, Inc. (via email)
7225 Crystal Creek Rd
Lucerne Valley, CA 92356-8646

Attn: Nick Higgs
Oro Grande School District
P. O. Box 386
Oro Grande, CA 92368-0386

Attn: M. T. Shoraka
P and H Engineering and Development Corporation
1423 South Beverly Glen Blvd. Apt. A
Los Angeles, CA 90024-6171

Attn: Jessica Bails (J4Dx@pge.com)
Pacific Gas and Electric Company (via email)
22999 Community Blvd.
Hinkley, CA 92347-9592

(ykc628@hotmail.com)
Pak, Kae Soo and Myong Hui Kang (via email)
P. O. Box 1835
Lucerne Valley, CA 92356-1835

Patino, José
3914 W. 105th Street
Inglewood, CA 90303-1815

(wndrvr@aol.com)
Paustell, Joan Beinschroth (via email)
10275 Mockingbird Ave.
Apple Valley, CA 92308-8303

Pearce, Craig L.
3559 Riviere Du Chien Rd
Mobile, AL 36693-5449

Perko, Bert K.
P. O. Box 762
Yermo, CA 92398-0762

Attn: Thomas Perry
Perry Revocable Living Trust, Thomas and Patricia
14807 Kinai Road
Apple Valley, CA 92307-5135

Pettigrew, Dan
285 N Old Hill Road
Fallbrook, CA 92028-2571

Attn: James Pettigrew
(jpetti3346@verizon.net)
Pettigrew, James and Cherlyn (via email)
8000 Deep Creek Rd.
Apple Valley, CA 92308-8765

Attn: Sean Wright (swright@pphcsd.org;
dbartz@pphcsd.org; llowrance@pphcsd.org)
Phelan Piñon Hills Community Services District (via email)
4176 Warbler Road
Phelan, CA 92371-8819

Attn: Diana Pittman
Pittman, Leroy W.
P. O. Box 127
Oro Grande, CA 92368-0127

Attn: John Poland
Poland, John R. and Kathleen A.
5511 Tenderfoot Drive
Fontana, CA 92336-1156

Polich, Donna
75 3rd Avenue #4
Chula Vista, CA 91910-1714

Porter, Timothy M.
34673 Little Dirt Road
Newberry Springs, CA 92365-9646

Attn: Carin McKay
Precision Investments Services, LLC
791 Price Street, #160
Pismo Beach, CA 93449-2529

Price, Donald and Ruth
933 E. Virginia Way
Barstow, CA 92311-4027

Pruett, Andrea
P. O. Box 37
Newberry Springs, CA 92365

(s_quakenbush@yahoo.com)
Quakenbush, Samuel R. (via email)
48788 Silver Valley Road
Newberry Springs, CA 92365-9214

Attn: Ron Herrmann
Quiros, Fransisco J. and Herrmann, Ronald
35969 Newberry Rd
Newberry Springs, CA 92365-9438

Mojave Basin Area Watermaster Service List as of May 18, 2020

Attn: Elizabeth Murena
(waterboy7F8@msn.com; etminav@aol.com)
Rancheritos Mutual Water Company (via email)
P. O. Box 348
Apple Valley, CA 92307

Reed, Mike
9864 Donaldson Road
Lucerne Valley, CA 92356-8105

(LucerneJujubeFarm@hotmail.com)
Rhee, Andrew N. (via email)
P. O. Box 989
Lucerne Valley, CA 92356-0989

Attn: Kelly Rice
Rice, Henry C. and Diana
31823 Fort Cady Rd.
Newberry Springs, CA 92365-

Attn: Ian Bryant
Rim Properties, A General Partnership
15434 Sequoia Road
Hesperia, CA 92345-1667

Attn: Josie Rios
Rios, Mariano V.
P. O. Box 1864
Barstow, CA 92312-1864

Rivero, Fidel V.
2600 W Woodlawn Ave
San Antonio, TX 78228-5122

(RayRizvi@Yahoo.com)
Rizvi, S.R Ali (via email)
10917 Admirals Bay St.
Victorville, CA 92392-4819

Attn: Jackie McEvoy
Robertson's Ready Mix
P.O. Box 3600
Corona, CA 92878-3600

Attn: Mitch Hammack
Rossi, James L. and Naomi I.
34650 Minneola Rd
Newberry Springs, CA 92365-9146

Attn: John D. Zemanek (jz@zmlawpc.com)
Royal Way (via email)
11845 Olympic Boulevard, Suite 625
Los Angeles, CA 90064-

Attn: Sam Marich
Rue Ranch, Inc.
P. O. Box 133109
Big Bear Lake, CA 92315-8915

Attn: Dale W. Ruisch
Ruisch Trust, Dale W. and Nellie H.
10807 Green Valley Road
Apple Valley, CA 92308-3690

Attn: Sherwin Shoraka
S and B Brothers, LLC
1423 S. Beverly Glen Blvd., Ste. A
Los Angeles, CA 90024-6171

Attn: Jafar Rashid
(jr123realestate@gmail.com)
S and E 786 Enterprises, LLC (via email)
3300 S. La Cienega Blvd.
Los Angeles, CA 90016-3115

Saba, Saba A. and Shirley L.
41309 Avenida Biona
Temecula, CA 92591-5014

Attn: Kanoe Barker (kanoebarker@yahoo.com)
Sagabean-Barker, Kanoeolokelani L. (via email)
42224 Valley Center Rd
Newberry Springs, CA 92365

Samples, Bernard D. and Janice E.
33979 Fremont Road
Newberry Springs, CA 92365-9136

(BILLU711@Yahoo.com)
Samra, Jagtar S. (via email)
10415 Edgebrook Way
Northridge, CA 91326-3952

Attn: Tina Abarca
San Bernardino Co Barstow - Daggett Airport
777 E. Rialto Ave
San Bernardino, CA 92415-1005

Attn: Jared Beyeler
(waterquality@sdd.sbcounty.gov)
San Bernardino County - High Desert Detention Center (via email)
PO Box 5004
Victorville, CA 92393-5004

Attn: Trevor Leja
(trevor.leja@sdd.sbcounty.gov)
San Bernardino County Service Area 29 (via email)
222 W. Hospitality Lane, 2nd Floor (Spec
San Bernardino, CA 92415-0450

Attn: Jared Beyeler
(ssamaras@sdd.sbcounty.gov;
jbeyeler@sdd.sbcounty.gov;
waterquality@sdd.sbcounty.gov)
San Bernardino County Service Area 42 (via email)
P. O. Box 5004
Victorville, CA 92393-5004

Attn: Jared Beyeler
(ssamaras@sdd.sbcounty.gov;
jbeyeler@sdd.sbcounty.gov;
waterquality@sdd.sbcounty.gov)
San Bernardino County Service Area 64 (via email)
P. O. Box 5004
Victorville, CA 92393-5004

Attn: Jared Beyeler
(ssamaras@sdd.sbcounty.gov;
jbeyeler@sdd.sbcounty.gov;
waterquality@sdd.sbcounty.gov)
San Bernardino County Service Area 70J (via email)
P. O. Box 5004
Victorville, CA 92393-5004

Attn: Michelle Scray (mcscray@aol.com)
Scray, Michelle A. Trust (via email)
16869 State Highway 173
Hesperia, CA 92345-9381

Attn: Jackie McEvoy (jackiem@rrmca.com)
Service Rock Products Corporation (via email)
P. O. Box 3600
Corona, CA 92878-3600

Mojave Basin Area Watermaster Service List as of May 18, 2020

Attn: Rod Sexton
Sexton, Rodney A. and Sexton, Derek R.
P.O. Box 155
Rim Forest, CA 92378-

Attn: Chris Cummings
Sheep Creek Water Company
P. O. Box 291820
Phelan, CA 92329-1820

Sheng, Jen
5349 S Sir Richard Dr
Las Vegas, NV 89110-0100

(gloriasheppard14@gmail.com)
Sheppard, Thomas and Gloria (via email)
33571 Fremont Road
Newberry Springs, CA 92365-9520

Short, Jerome E.
P. O. Box 495
Newberry Springs, CA 92365-0495

Attn: Westly Campbell
Silver Lakes Association
P. O. Box 179
Helendale, CA 92342-0179

Attn: Nepal Singh (NepalSingh@yahoo.com)
Singh, et al. (via email)
4972 Yearling Avenue
Irvine, CA 92604-2956

Smith, Porter and Anita
8443 Torrell Way
San Diego, CA 92126-1254

Attn: Steve Kim (stevekim1026@gmail.com)
Snowball Development, Inc. (via email)
P. O. Box 2926
Victorville, CA 92393-2926

Attn: Chan Kyun Son
Son's Ranch
P. O. Box 1767
Lucerne Valley, CA 92356

Attn: Jason Lamoreaux
(JL@LamorGroup.com)
Soppeland Revocable Trust (via email)
15500 W. Sand Street, 2nd Floor
Victorville, CA 92392-2931

Attn: Erika Clement (erika.clement@sce.com)
Southern California Edison Company (via email)
2 Innovation Way, 2nd Floor
Pomona, CA 91768-2560

Attn: Del Curtis
(Del.Curtis@mineralstech.com)
Specialty Minerals, Inc. (via email)
6565 Meridian Road
Lucerne Valley, CA 92356-8602

Sperry, Wesley
P. O. Box 303
Newberry Springs, CA 92365-0303

Spillman, James R. and Nancy J.
12132 Wilshire
Lucerne Valley, CA 92356-8834

Attn: Eric Miller (emiller@svla.com;
alogan@svla.com;)
Spring Valley Lake Association (via email)
SVL Box 7001
Victorville, CA 92395-5107

Attn: Mitchell Brown
Spring Valley Lake Country Club
7070 SVL Box
Victorville, CA 92395-5152

Attn: Father Joseph
St. Antony Coptic Orthodox Monastery
P. O. Box 100
Barstow, CA 92311-0100

(chiefgs@verizon.net)
Starke, George A. and Jayne E. (via email)
8743 Vivero Street
Rancho Cucamonga, CA 91730-1152

Storm, Randall
51432 130th Street
Byars, OK 74831-7357

Sudmeier, Glenn W.
14253 Highway 138
Hesperia, CA 92345-9422

Attn: Jimmy and Dotti Summers
(JimSummersInvestments@yahoo.com)
Summers Family Trust (via email)
50 Stephens Estates
North Augusta, SC 29680-

Attn: Alexandra Lioanag
(sandra@halannagroup.com)
Summit Valley Ranch, LLC (via email)
220 Montgomery Street, Suite PH-10
San Francisco, CA 94104-3433

Attn: Mark Richardson
(mark@richardsonsrv.com)
Sundown Lakes, Inc. (via email)
2141 Chelsea Road
Palos Verdes, CA 90274-

Attn: Tom Treinen (tom.treinen@clenera.com;
cre.notices@clenera.com)
Sunray Land Company, LLC (via email)
P. O. Box 2576
Boise, ID 83701-2576

Attn: Venny Vasquez (lbaroldi@synagro.com)
Synagro-WWT, Inc. (dba Nursury Products,
LLC) (via email)
P. O. Box 1439
Helendale, CA 92342-

Attn: Russell Szynkowski
Szynkowski, Ruth J.
46750 Riverside Rd.
Newberry Springs, CA 92365-9738

Attn: Bill and Elizabeth Tallakson
(billtallakson@sbcglobal.net)
Tallakson Family Revocable Trust (via email)
11100 Alto Drive
Oak View, CA 93022-9535

Tapie, Raymond L.
48919 Valley Center Road
Newberry Springs, CA 92365-9726

(jerryteisan@gmail.com)
Teisan, Jerry (via email)
P. O. Box 2089
Befair, WA 98528-2089

Mojave Basin Area Watermaster Service List as of May 18, 2020

Thayer, Sharon
35924 Harvard Drive
Newberry Springs, CA 92365-9637

Attn: Del Curtis
(Del.Curtis@mineralstech.com)
The Cushenbury Trust, c/o Specialty Minerals, Inc. (via email)
6565 Meridian Road
Lucerne Valley, CA 92356-8602

Attn: Stephen Thomas
Thomas, Stephen and Lori
4890 Topanga Canyon Bl.
Woodland Hills, CA 91364-4229

Attn: Lynnette L. Thompson
Thompson Living Trust, James A. and Sula B.
22815 Del Oro Road
Apple Valley, CA 92308

Attn: Rodger Thompson
Thompson Living Trust, R.L. and R.A.
9141 Deep Creek Road
Apple Valley, CA 92308-8351

Thrasher, Gary
14024 Sunflower Lane
Oro Grande, CA 92368-9617

Attn: Caren Patterson
Thunderbird County Water District
P. O. Box 1105
Apple Valley, CA 92307-1105

Attn: Jim Hoover
Triple H Partnership
33700 Wildwood Canyon Road
Yucaipa, CA 92399-2368

Attn: Mike Troeger (mjtroeger@yahoo.com)
Troeger Family Trust, Richard H. (via email)
P. O. Box 882
Wrightwood, CA 92397

Turner, Terry
48550 Riverside Drive
Newberry Springs, CA 92365-9017

Attn: Aurelio Ibarra
Union Pacific Railroad Company
HC1 Box 33
Kelso, CA 92309-

Vaca, Andy and Teresita S.
5550 Avenue Juan Bautista
Riverside, CA 92509-5613

Valenti, Vito
P. O. Box 1222
Barstow, CA 92312-1222

Attn: Dean Van Bastelaar
Van Bastelaar, Alphonse
45475 Martin Road
Newberry Springs, CA 92365-9625

Attn: Glen and Jennifer Van Dam
(gvandam@verizon.net)
Van Dam Family Trust, Glen and Jennifer (via email)
3190 Cottonwood Avenue
San Jacinto, CA 92582-4741

Attn: Eldert and Susan Van Dam
Van Dam Revocable Trust, E and S
26599 Community Blvd.
Barstow, CA 92311-9779

Van Leeuwen, John
1950 S. Mountain Ave., Unit #229
Ontario, CA 91762-6157

Van Leeuwen, John
1950 S. Mountain Ave. Unit #229
Ontario, CA 91762-6157

Attn: Traci Hoops
Vanhoops Holdings, LP
8328 Valmont Road
Boulder, CO 80301-4813

Attn: John Driscoll
Vernola Trust, Pat and Mary Ann
P. O. Box 2190
Temecula, CA 92593-2190

Attn: Stephen Garcia (steve.garcia@vvc.edu)
Victor Valley Community College District (via email)
18422 Bear Valley Road
Victorville, CA 92395-5850

Attn: Deidra Hitt
Victor Valley Memorial Park
17150 C Street
Victorville, CA 92395-3330

Attn: Arnold Villarreal
(sborrowman@victorvilleca.gov;
avillarreal@victorvilleca.gov)
Victorville Water District, ID#1 (via email)
P. O. Box 5001
Victorville, CA 92393-5001

Attn: Steve Ashton
(sashton@victorvilleca.gov;
avillarreal@victorvilleca.gov;
kmetzler@victorvilleca.gov)
Victorville Water District, ID#1 (via email)
P. O. Box 5001
Victorville, CA 92393-5001

Attn: Steve Ashton
(sborrowman@victorvilleca.gov;
avillarreal@victorvilleca.gov;
dmatthews@victorvilleca.gov)
Victorville Water District, ID#2 (via email)
P. O. Box 5001
Victorville, CA 92393-5001

Vogler, Albert H.
17612 Danbury Ave.
Hesperia, CA 92345

Attn: Joan Wagner
Wagner Living Trust
22530 Calvert Street
Woodland Hills, CA 91367-1704

Mojave Basin Area Watermaster Service List as of May 18, 2020

Attn: Christian Joseph Wakula
Wakula Family Trust
11741 Ardis Drive
Garden Grove, CA 92841-2423

(Jlow3367@gmail.com)
Wang, Steven (via email)
2551 Paljay Avenue
Rosemead, CA 91770-3204

Attn: Barbara Allard-Ward
(kenbombero@aol.com; allardward@aol.com)
Ward, Ken and Barbara (via email)
14141 Highway 138
Hesperia, CA 92345

Ward, Raymond
P. O. Box 358
Newberry Springs, CA 92365-0358

Weems, Lizzie
15940 Stoddard Wells Rd
Victorville, CA 92395-2800

Weeraisinghe, Maithri N.
P. O. Box 487
Barstow, CA 92312-0487

(andrewwerner11@gmail.com)
Werner, Andrew J. (via email)
1718 N Sierra Bonita Ave
Los Angeles, CA 90046-2231

Attn: James Woody
West End Mutual Water Company
P. O. Box 1732
Lucerne Valley, CA 92356

West, Howard and Suzy
9185 Loma Vista Road
Apple Valley, CA 92308-0557

West, Jimmie E.
P. O. Box 98
Oro Grande, CA 92368-0098

Attn: Andrew Werner
(andrewwerner@westerndev.com)
Western Development and Storage, LLC (via email)
113 S. La Brea Ave, Floor 3
Los Angeles, CA 90036-2998

Attn: Chung Cho Gong
Western Horizon Associates, Inc.
P. O. Box 397
Five Points, CA 93624-0397

Attn: Genaro Zapata
Westland Industries, Inc.
520 W. Willow St.
Long Beach, CA 90806-2800

Attn: Thomas G. Ferruzzo
(tferruzzo@ferruzzo.com)
Wet Set, Inc. (via email)
3737 Birch Street, Suite 400
Newport Beach, CA 92660-2671

Wiener, Melvin and Mariam S.
1626 N. Wilcox Avenue
Los Angeles, CA 90028-6234

Attn: Manoucher Sarbaz
Wilshire Road Partners
9903 Santa Monica Blvd., PMB #541
Beverly Hills, CA 90212-1671

Attn: Connie Tapie
(praisethelord77777@yahoo.com)
Withey, Connie (via email)
P. O. Box 3513
Victorville, CA 92393-3513

Witte, E. Daniel and Marcia
31911 Martino Drive
Daggett, CA 92327-9752

Attn: Mark J. Cluff
WLSR, Inc.
620 Du Fort Ave.
Henderson, NV 89002-9263

(mdwood50@gmail.com)
Wood, Michael and Denise (via email)
P. O. Box 2716
Apple Valley, CA 92307-2716

Attn: David A. Worsey
Worsey, Joseph A. and Revae
P. O. Box 422
Newberry Springs, CA 92365-0422

Attn: Christine M. Carson, Esq.
(ccarson@awattorneys.com)
Aleshire & Wynder, LLP (via email)
2361 Rosecrans Avenue
Suite 475
El Segundo, CA 90245-4916

Attn: Eric L. Dunn, Esq.
(edunn@awattorneys.com)
Aleshire & Wynder, LLP (via email)
2361 Rosecrans Avenue
Suite 475
El Segundo, CA 90245-4916

Attn: Thierry R. Montoya
(tmontoya@alvaradosmith.com)
AlvaradoSmith, APC (via email)
1 MacArthur Place
Suite 200
Santa Ana, CA 92707-5941

Attn: Alison Paap (apaap@agloan.com)
American AgCredit (via email)
42429 Winchester Road
Temecula, CA 92590-2504

Attn: W.W. Miller, Esq.
Atkinson, Andelson, Loya-Ruud & Romo
3612 Mission Inn Avenue, Upper Level
Riverside, CA 92501

Attn: Christopher L. Campbell, Esq.
Baker, Manock & Jensen
5260 N. Palm Avenue, 4th Floor
Fresno, CA 93704-2209

Attn: Eric L. Garner, Esq.
(eric.garner@bbklaw.com)
Best, Best & Krieger (via email)
3750 University Avenue
3rd Floor
Riverside, CA 92502-1028

Attn: Piero C. Dallarda, Esq.
(piero.dallarda@bbklaw.com)
Best, Best & Krieger LLP (via email)
P.O. Box 1028
Riverside, CA 92502-

Attn: Stephanie Osler Hastings, Esq.
(SHastings@bhfs.com)
Brownstein Hyatt Farber Schreck, LLP (via email)
1021 Anacapa Street, 2nd Floor
Santa Barbara, CA 93101-2102

Mojave Basin Area Watermaster Service List as of May 18, 2020

Attn: William J. Brunick, Esq.
(bbrunick@bmklawplc.com)
Brunick, McElhaney & Kennedy PLC (via email)
1839 Commercenter West
P.O. Box 13130
San Bernardino, CA 92423-3130

Attn: Terry Caldwell, Esq.
Caldwell & Kennedy
15476 West Sand Street
Victorville, CA 92392

Attn: Alexander Devorkin, Esq.
California Department of Transportation
100 South Main Street, Suite 1300
Los Angeles, CA 90012-3702

Attn: Nancy McDonough
California Farm Bureau Federation
2300 River Plaza Drive
Sacramento, CA 95833

Attn: Jeffery L. Caufield, Esq.
(Jeff@caufieldjames.com)
Caufield & James, LLP (via email)
2851 Camino Del Rio South, Suite 410
San Diego, CA 92108-

Attn: Michael G. Colantuono, Esq.
Colantuono, Highsmith & Whatley, PC
300 South Grand Avenue, Ste 2700
Los Angeles, CA 90071-3137

Attn: Dawn Martin
(Dawn.Martin@cc.sbcounty.gov)
County of San Bernardino, County Counsel (via email)
385 N. Arrowhead Avenue, 4th Floor
San Bernardino, CA 92415-0140

Attn: Robert E. Dougherty, Esq.
Covington & Crowe
1131 West 6th Street
Suite 300
Ontario, CA 91762

Attn: Ed Dygert, Esq.
Cox, Castle & Nicholson
2049 Century Park East, 28th Floor
Los Angeles, CA 90067

Attn: Noah GoldenKrasner, Dep
(Noah.GoldenKrasner@doj.ca.gov)
Department of Justice (via email)
300 S. Spring Street, Suite 1700
Los Angeles, CA 90013

Attn: Marilyn Levin, Dep
(Marilyn.Levin@doj.ca.gov)
Department of Justice (via email)
300 S. Spring Street, Suite 1702
Los Angeles, CA 90013

Attn: James S. Heiser, Esq.
Ducommun, Inc.
23301 S. Wilmington Avenue
Carson, CA 90745

Attn: Thomas G. Ferruzzo, Esq.
(tferruzzo@ferruzzo.com)
Ferruzzo & Ferruzzo, LLP (via email)
3737 Birch Street, Suite 400
Newport Beach, CA 92660

Attn: Michelle McCarron
(mmccarron@gdblawoffices.com;
andre@gdblawoffices.com)
Green de Bortnowsky, LLP (via email)
30077 Agoura Court, Suite 210
Agoura Hills, CA 91301-2713

Attn: Michael D. Davis, Esq.
Gresham, Savage, Nolan & Tilden, LLP
550 E Hospitality Ln, Ste. 300
San Bernardino, CA 92408-4205

Attn: Calvin R. House, Esq.
Gutierrez, Preciado & House
3020 E. Colorado BLVD
Pasadena, CA 91107-3840

Attn: Curtis Ballantyne, Esq.
Hill, Farrer & Burrill
300 S. Grand Avenue, 37th Floor
1 California Plaza
Los Angeles, CA 90071

Attn: Michael Turner, Esq.
(mturner@kasdancdlaw.com)
Kasdan, LippSmith Weber Turner, LLP (via email)
19900 MacArthur Blvd., Suite 850
Irvine, CA 92612-

Attn: Thomas S. Bunn, Esq.
(TomBunn@lagerlof.com)
Lagerlof, Senecal, Gosney & Kruse, LLP (via email)
301 N. Lake Avenue, 10th Floor
Pasadena, CA 91101-5123

Attn: Fred J. Knez, Esq.
Law Offices of Fred J. Knez
6780 Indiana Ave, Ste 150
Riverside, CA 92506-4253

Attn: Robert C. Hawkins, Esq.
(rhawkins@earthlink.net)
Law Offices of Robert C. Hawkins (via email)
14 Corporate Plaza, Suite 120
Newport, CA 92660

Attn: Arthur G. Kidman, Esq.
McCormick, Kidman & Behrens
695 Town Center Drive, Suite 400
Costa Mesa, CA 92626-7187

Attn: Valerie L. Wiegenstein
(watermaster@mojavewater.org)
Mojave Basin Area Watermaster (via email)
13846 Conference Center Drive
Apple Valley, CA 92307

Attn: Tom McCarthy
(tmccarthy@mojavewater.org)
Mojave Water Agency (via email)
13846 Conference Center Drive
Apple Valley, CA 92307

Attn: Frederic A. Fudacz, Esq.
(ffudacz@nossaman.com)
Nossaman LLP (via email)
777 South Figueroa Street, 34th Floor
Los Angeles, CA 90017-

Attn: Betsy Brunswick (bmb7@pge.com)
Pacific Gas and Electric Company (via email)
77 Beale Street, B28P
San Francisco, CA 94105-1814

Attn: Steven B. Abbott, Esq.
(sabbott@redwineandsherrill.com;
fluna@redwineandsherrill.com)
Redwine and Sherrill (via email)
3890 Eleventh Street
Suite 207
Riverside, CA 92501-

Mojave Basin Area Watermaster Service List as of May 18, 2020

Attn: James L. Markman, Esq.
Richards, Watson & Gershon
1 Civic Center Circle
P.O. Box 1059
Brea, CA 92822-1059

Attn: Elizabeth Hanna, Esq.
Rutan & Tucker
P.O. Box 1950
Costa Mesa, CA 92626

Attn: Randall R. Morrow, Esq.
(rmorrow@sempra.com)
Sempra Energy Law Department (via email)
Office of the General Counsel
555 West Fifth Street, Suite 1400
Los Angeles, CA 90013-1011

Attn: Nino Moscolo, Esq.
Southern California Edison Company
Legal Department
P.O. Box 800
Rosemead, CA 91770

Attn: Mary Howard
Southern California Gas Company
Transmission Environmental Consultant
P. O. Box 2300, ML9314
Los Angeles, CA 91313-2300

Attn: Rick Ewaniszyk, Esq.
The Hegner Law Firm
14350 Civc Drive
Suite 270
Victorville, CA 92392

Attn: Agnes Vander Dussen Koetsier
(beppeauk@aol.com)
Vander Dussen Trust, Agnes & Edward (via email)
P.O. Box 5338
Blue Jay, CA 92317-

Attn: Robert C. Wagner, P.E.
(rcwagner@wbecorp.com)
Wagner & Bonsignore
Consulting Civil Engineers (via email)
2151 River Plaza Drive, Suite 100
Sacramento, CA 95833-4133