








LEGEND

-  MOJAVE WATER AGENCY BOUNDARY
-  WATERSHED BOUNDARY
-  SUBAREA BOUNDARY
-  AREA EXCLUDED
-  LAKE BED
-  U.S.G.S. GAGING STATION
-  SAN BERNARDINO COUNTY PRECIPITATION STATION

SCALE OF MILES
2 0 2 4 6

